

2499 Jack N. Vogt
(T.I.D.) Pt. 2
Bend, Ore 97201

2499

STATUS OF APPLICATION

Change in Place of Use
Date filed March 11, 1971
Date of hearing _____
Place of hearing _____
Date of order 5-10-71 Vol. 21, page 79
Date for application of water 10-1-72
Proof mailed Not necessary
Proof received _____
Certificate issued _____ Vol. _____, page _____

DESCRIPTION OF WATER RIGHT

Name of stream Tumalo Creek
Trib. of _____ County of Deschutes
Use Irrigation
Quantity of water _____ No. of acres 1.2
Name of ditch Bend Canal & Columbia Southern Canal
Date of priority 10-29-13* & 4-7-11*
In name of Tumalo Irr. Dist.
Tumalo Creek Adjudication, Vol. _____, page _____
App. No. _____ Per. No. 319628 Cert. No. 26050-pri.
Certificate cancelled _____ 26051-suppl.*
Notation made on record by slu p. 28623
p. 27841

FEES PAID

Date	Amount	Receipt No.
<u>3-11-71</u>	<u>20.00</u>	<u>22914</u>
TOTAL . . .		
	\$1 Cert. Fee	

FEES REFUNDED

Date	Amount	Check No.

to sur 12/81

Surveyed 5/25/85 - Murray

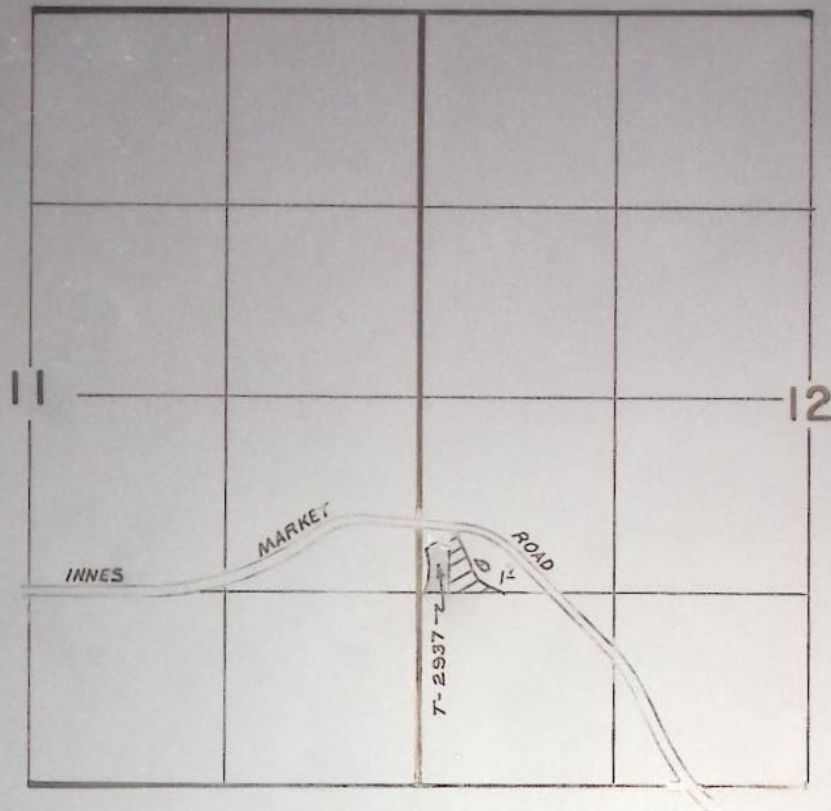
REMARKS

finis - OE Correct location & acreage

TO BE ENTERED WHERE CHECKED	INDEX CARDS:		Entered	Checked
<input checked="" type="checkbox"/>	Name		<u>slu</u>	<u> </u>
<input checked="" type="checkbox"/>	Stream		<u>slu</u>	<u> </u>
<input checked="" type="checkbox"/>	Pt. of Div.		<u>slu</u>	<u> </u>
<input checked="" type="checkbox"/>	Calendar		<u>slu</u>	<u> </u>
<input checked="" type="checkbox"/>	CHECKED TO RECORDS:			
<input checked="" type="checkbox"/>	Twp. & Rge.		<u>slu</u>	<u> </u>
<input checked="" type="checkbox"/>	Decree-vault		<u>slu</u>	<u> </u>
<input checked="" type="checkbox"/>	Decree-safe		<u>slu</u>	<u> </u>
<input checked="" type="checkbox"/>	Cert. of W/R		<u>slu</u>	<u> </u>
<input type="checkbox"/>	Per. Folder			<u> </u>
<input type="checkbox"/>	Chainindex			<u> </u>
<input type="checkbox"/>	Cross Ref.			<u> </u>
<input type="checkbox"/>	Power Claim			<u> </u>
<input type="checkbox"/>	Abstracts			<u> </u>

20

T.16S., R.11E., W.M.



SCALE: 1"=1320'

FINAL PROOF SURVEY
UNDER

TRANSFER NO. 2499

IN NAME OF

ARTHUR E. & PATRICIA D. MURRAY

Surveyed MAY 25, 1985, by LESLIE OLSON

BEFORE THE STATE ENGINEER OF OREGON

Deschutes County

IN THE MATTER OF THE APPLICATION)
OF JACK N. VOGT (TUMALO IRRIGATION)
DISTRICT) FOR THE APPROVAL OF A)
CHANGE IN PLACE OF USE OF WATER)
FROM CRATER CREEK, LITTLE CRATER)
CREEK, THREE SPRINGS, DESCHUTES)
RIVER, AND CRESCENT LAKE RESERVOIR)

ORDER APPROVING
TRANSFER NO. 2499

On March 11, 1971, Jack N. Vogt filed an application in the office of the State Engineer for the approval of a change in place of use of water from Crater Creek, Little Crater Creek, Three Springs, Deschutes River, and Crescent Lake Reservoir, pursuant to the provisions of ORS 540.510 to 540.530.

Certificate of water right issued to Tumalo Irrigation District and recorded at page 26050, Volume 18, State Record of Water Right Certificates, confirms a right to the use of not to exceed 136.0 cubic feet per second of water from Tumalo Creek supplemented by the use of not to exceed 40.0 cubic feet per second of water from Crater Creek and not to exceed 34.0 cubic feet per second of water from Little Crater Creek and not to exceed 1.0 cubic foot per second from three spring branches for irrigation of, among other lands, 1.7 acres in NW¼ SE¼, Section 19, Township 16 South, Range 12 East, W.M., with a date of priority of October 29, 1913.

These lands also have supplemental rights evidenced by certificates recorded at page 31412, State Record of Water Right Certificates, to the use of water from Deschutes River, with a date of priority of 1905; certificate recorded at page 26051, Volume 18, State Record of Water Right Certificates, to the use of the waters of Crescent Lake Reservoir, with a date of priority of April 7, 1911; and permit No. 27841 for the use of waters of Crescent Lake Reservoir, with a date

of priority of December 8, 1961.

The applicant herein, owner of the lands above described, proposes to transfer the water rights therefrom, without loss of priority, to 1.7 acres in NW¼ SW¼, Section 12, Township 16 South, Range 11 East, W.M.

Notice by publication as provided by ORS 540.520 was not given in connection with this application for the reason that said section provides notice is not required on an application for a change in place of use of water.

The lands involved herein are within the boundaries of the Tumalo Irrigation District and the Board of Directors of said District approved the proposed change in place of use of water.

No objections having been filed and it appearing that the proposed change in place of use of water may be made without injury to existing rights, the application should be approved.

NOW, THEREFORE, it hereby is ORDERED that the proposed change in place of use of water is approved and the water right hereinbefore described as appurtenant to 1.7 acres in NW¼ SE¼, Section 19, Township 16 South, Range 12 East, W.M., as evidenced by certificate recorded at page 26050, with a date of priority of October 29, 1913, together with the supplemental rights evidenced by certificates recorded at pages 26051 and 31412, be severed therefrom and simultaneously and without loss of priority transferred to 1.7 acres in NW¼ SW¼, Section 12, Township 16 South, Range 11 East, W.M.

It is FURTHER ORDERED that said water so transferred shall be applied to beneficial use on or before October 1, 1972.

It is FURTHER ORDERED that upon receipt of proof satisfactory to the State Engineer of complete application of water to beneficial use on the lands to which the water is transferred hereby, certificate of water right shall be issued to Tumalo Irrigation District at the

A

POD

P6U

USE:

5-25-85
279-16312
1620

County Deschutes

1. Name TID / Arthur E + Patricia D. Murray ✓

2. Source of Supply Tumalo Creek, Trib of _____

3. Use in of 1.7 AC

4. Amount of Water

5. Priority Date 10/29/1913

6. Proposed Point of Diversion _____

7. Completion Date 10-1-72

8. Place of Use:

[illegible]

22 ~~953~~ extended to 10-1-37
12 4553
10 T 247

22 1910
1 45058/33478

17 T-2999 ✓
10 T-2937 ✓

20-18	20-24
11	12
20-23	20-26

Info: Pat Murray

Pump: sm electric

Hds: 7 RB's

Crop: pasture (1 cow/calf, 1 steer, 4-5 horses).

Remarks: water everything below ditch. also have
a yard above ditch

TG: 279-163R

May 25, 1985

Serie Olson
WRE


Note: remaining acres under TR 2937 (1st)

Sec. 12

Twp 16

RANGE 11

Primary Right
Priority date from
Oct 29-1913
Certificate No. 26050
Supplemental
Priority date April
7 1911
Certificate No 26051



Transferred to N W 1/4 S W 1/4

Transferred from N W 1/4 S E 1/4 Sec 19-16-12

RECEIVED
MAR 11 1971
STATE ENGINEER
SALEM, OREGON

RECEIVED
FEB 22 1971
STATE ENGINEER
SALEM, OREGON

REPORT ON INSPECTION UNDER
TRANSFER OF WATER RIGHT FOR

6. Place of Use DATE FOR APPLICATION OF WATER: 10/1/72

[illegible]

No "C" REC'D

Survey ALL IRR LANDS IN 40


Vogt-Cum-R

Sec. 19

Twp 16

RANGE 11

Primary Right
Priority date from
Oct 29-1913
Certificate No. 26050
Supplemental
Priority date April
7 1911
Certificate No 26051




N
↓

Transferred to NW 1/4 SW 1/4 12

Transferred from NW 1/4 SE 1/4 Sec 19-16-12 12

RECEIVED
MAR 11 1971
STATE ENGINEER
SALEM, OREGON

RECEIVED
FEB 22 1971
STATE ENGINEER
SALEM, OREGON



Water Resources Department

MILL CREEK OFFICE PARK

555 13th STREET N.E., SALEM, OREGON 97310

PHONE 378-3066

December 29, 1981

Arthur E. or Patricia D. Murray
% Tumalo Irrigation District
64697 Cook Avenue
Bend, Oregon 97701

REFERENCE: Files T-2499 and T-2937

We have received the notices of completion of works and use of water for changes in place of use from Tumalo Creek, et al, as allowed by Water Right Transfers 2499 and 2937. Surveys will be made at a later date to confirm the extent of use.

New certificates based on the surveys will be issued at a later date. In case of irrigation, any lands described in the orders that have not been irrigated will be automatically eliminated from the water rights.

In the meantime, the orders will be evidence of the water rights in question as long as the authorized beneficial use of water is continued.

Sincerely,

SAMUEL R. ALLISON
Supervisor
Transfer Section

SRA:lcj
cc: Robert F. Main, Jr., Watermaster

RECEIVED

DEC 23 1981

WATER RESOURCES DEPT
SALMON, OREGON

NOTICE OF COMPLETION OF CHANGE IN

place of use

PURSUANT TO TRANSFER APPLICATION NO. T-2499 (1.7 acres)

I, Arthur E. or Patricia D. Murray, hereby certify that
completion of works and use of water to the extent intended
within the provisions of the order of the Water Resources
Director approving said water right transfer application
was accomplished by October 1, 1972, 19 .

12.11.81

Date

Arthur E. Murray
Signature

(Mail completed form to Tumalo Irrigation District,
64697 Cook Avenue, Bend, Oregon 97701)

OK
Dix

TUMALO IRRIGATION DISTRICT

64697 COOK AVE.
BEND, OREGON 97701

Phone 382-3053

December 22, 1981

RECEIVED

DEC 23 1981

WATER RESOURCES DEPT
SALEM, OREGON

Sam Allison
Water Resources Department
555 13th St. NE
Salem, OR 97310


Re: T-2499, T-2937

Dear Sam:

Enclosed please find notices of completion under T-2499 and T-2937 from Arthur E. Murray, and an application for an extension of time under T-2937 from Michael J. Shannon together with a check for the \$20 fee.

Very Truly Yours,

TUMALO IRRIGATION DISTRICT

A handwritten signature in dark ink, appearing to read 'Martin Winch', written over the typed name.

Martin Winch

MW:st

Enclosures

RECEIVED
FEB 22 1971
STATE ENGINEER
SALEM, OREGON

RECEIVED **RECEIVED**
MAR 11 1971 APR 22 1971
STATE ENGINEER STATE ENGINEER
SALEM, OREGON SALEM, OREGON

2499

Application for Transfer of Water Right

To the STATE ENGINEER OF OREGON:

I, Jack N. Vogt (Name of applicant)

of Rt. 2 - Bend (Postoffice), County of Deschutes

State of Oregon, do hereby make application for change in

Place of use
(In point of diversion; place of use; use heretofore made of the water)

- The source of present water right is Tumal Creek and/or Deschutes River and/or Crescent Lake Storage (Name of stream)
- The use to which the water is applied is irrigation (Irrigation; Mining; Power; Manufacturing; etc.)
- The name of the ditch, canal or pipe line Bend Canal and/or Columbia Southern Canal
- The point of diversion is located ft. and ft. from the (N. or S.) (E. or W.) (same as present diversion)

corner of (Section or subdivision) being within the

of Section Tp. R. W. M., in the County of
(No. N. or S.) (No. E. or W.)

5. List the number of acres irrigated in each smallest legal subdivision (40-acre tract) involved in this transfer. If for any other use, indicate place of use.

Twp.	Range	Sec.	NE 1-4				NW 1-4				SW 1-4				SE 1-4			
			NE 1/4	NW 1/4	SW 1/4	SE 1/4	NE 1/4	NW 1/4	SW 1/4	SE 1/4	NE 1/4	NW 1/4	SW 1/4	SE 1/4	NE 1/4	NW 1/4	SW 1/4	SE 1/4
16	12	19																

NOTE: If you own less than 40-acre tracts, attach a description of your land as it appears in your deed.

(Attach separate sheet if necessary)

6. Are you the legal owner of the above described lands? Yes (If not owner, explain your interest)

7. Has water been used beneficially for the purposes indicated herein during the past 5 years? Yes

8. What is the date of priority of your water right? October 29, 1913 - Cert 26050 Primary
Supp. right April 7, 1911 cert 26051

9. Was your water right acquired by State Engineer's Permit? Yes (Yes or No) If so, give number of permit 19628

11. Was your water right determined by State Engineer's order of Determination or Decree of Court?

12. Is the water right recorded in your name? (If not, give name)

[illegible]

NOTE: Answer questions 14, 15, 16 and 17, if the application is for change in point of diversion.

15. Are you the owner of the land on which the proposed point of diversion is to be located?

1950-1951

NOTE: Answer questions 18 and 19 if application is for change in use or place of use.

19. If not, give below a description of existing encumbrances:

NATURE OF ENCUMBRANCE	HELD BY	AMOUNT

LAND

AFFIDAVIT OF APPLICANT

STATE OF OREGON,

County of Deschutes

ss.

I, Jack N. Vogt, the applicant herein, being first duly sworn, depose and say that I have read the above and foregoing application for transfer of water right; that I know the contents thereof and that the statements therein made are true and correct to the best of my knowledge and belief.

In Witness Whereof, I have hereunto set my hand this 5 day of Feb, 1971

Jack N. Vogt
(Name of applicant)

Subscribed and sworn to before me this 5 day of Feb, 1971

[Notarial Seal]

Morgan H. Elliott
NOTARY PUBLIC FOR OREGON

My commission expires March 28, 1973

Remarks

THIS APPLICATION MUST BE ACCOMPANIED BY A MAP SHOWING THE LOCATION OF THE POINT OF DIVERSION, PLACE OF USE AND WORKS UTILIZED UNDER THE PRESENT WATER RIGHT. THE MAP SHOULD ALSO SHOW THE NEW POINT OF DIVERSION OR PLACE OF USE, AS THE CASE MAY BE.

time certificate is issued to the District confirming other transfers within the District.

Dated at Salem, Oregon, this 10th day of May, 1971.

/s/ CHRIS L. WHEELER
State Engineer



OLD COUNCIL TREE

EMMONSKIN

100% COTTON FIBER

TUMALO IRRIGATION DISTRICT

Route 2, Box ⁶¹⁵79 -- Bend, Oregon 97701

March 8, 1971

Chris Wheeler
State Engineer
1178 Chemeketa St. N.E.
Salem, Oregon 97310

Dear Sir:

We ask that the portion of lands covered under Permit no.
33478 be cancelled and that primary and supplemental rights written
on attached maps be applied there to.

Respectfully,
TUMALO IRRIGATION DISTRICT

cc/cdh

RECEIVED
MAR 11 1971
STATE ENGINEER
SALEM, OREGON