

Application for Groundwater Registration Modification



Oregon Water Resources Department
725 Summer Street NE, Suite A
Salem, Oregon 97301-1266
(503) 986-0900
www.oregon.gov/OWRD

Part 1 of 5 – Minimum Requirements Checklist

This Groundwater Registration Modification application will be returned if Parts 1 through 4 and all required attachments are not completed and included.

For questions, please call (503) 986-0900, and ask for Transfer Section.

Check all included with this application (N/A = Not Applicable)

- ☒ Part 1 – Completed Minimum Requirements Checklist.
- ☒ Part 2 – Completed Application Map Checklist.
- ☒ Part 3 – Completed Applicant Information and Signature.
- ☒ Part 4 – Completed Groundwater Registration Modification Application – Groundwater Registration Information. (Only one Groundwater registration per application, unless the Groundwater registrations to be modified are layered).
- ☒ Completed Groundwater Registration Modification Application Map (Does not have to be prepared by a Certified Water Right Examiner).
- ☒ Groundwater registration modification fees – Amount enclosed: \$ **1,250**.
(\$875.00 for a place of use change only; \$1,250.00 for any other change or combination).

Attachments:

- ☒ ☐ N/A Request for Assignment Form and statutory fee. This form needs to be completed if the applicant owns the land to which the registration is appurtenant and is **not** the registration certificate holder of record. The Request for Assignment Form is available at <https://www.oregon.gov/OWRD/Forms/Pages/default.aspx>.
Assignment is not needed for any person or entity who can demonstrate authorization to request recognition of a modification (e.g. legal representative, power of attorney, agent, etc.) or the applicant is named on the certificate of registration, or has been assigned to the certificate of registration.
- ☒ ☐ N/A Oregon Water Resources Department's Land Use Information Form with approval and signature (or signed land use form receipt stub) from each local land use authority in which water is to be diverted, conveyed, and/or used. Not required if water is to be diverted, conveyed, and/or used only on federal lands or if **all** of the following apply: a) a change in place of use only, b) no structural changes, c) the use of water is for irrigation only, and d) the use is located within an irrigation district or an exclusive farm use zone.
- ☒ ☐ N/A Water Well Report/Well Log for changes in point(s) of appropriation (well(s)) or additional point(s) of appropriation.

(For Staff Use Only)

WE ARE RETURNING YOUR APPLICATION FOR THE FOLLOWING REASON(S):

- | | |
|--|--|
| <input type="checkbox"/> Application fee not enclosed/insufficient | <input type="checkbox"/> Map not included or incomplete |
| <input type="checkbox"/> Land Use Form not enclosed or incomplete | <input type="checkbox"/> Assignment Form and fee not enclosed/insufficient |
| <input type="checkbox"/> Additional signature(s) required | <input type="checkbox"/> Part _____ is incomplete |

Other/Explanation _____

Staff: _____ 503-_____ Date: ____/____/____

Received by OWRD

MAY 29 2025

Salem, OR

Part 2 of 4 – Groundwater Registration Modification Map Checklist

Your Groundwater Registration Modification application will be returned if any of the map requirements listed below are not met.

Please be sure that the map you submit includes all the items listed below and meets the requirements of OAR 690-380-3100, however, the map does not have to be prepared by a Certified Water Right Examiner. Check all boxes that apply.

- ☒ Permanent quality printed with dark ink on good quality paper.
- ☒ The size of the map can be 8½ x 11 inches, 8½ x 14 inches, 11 x 17 inches, or up to 30 x 30 inches. For 30 x 30 inch maps, one extra copy is required.
- ☒ A north arrow, a legend, and scale.
- ☒ The scale of the map must be: 1 inch = 400 feet, 1 inch = 1,320 feet, the scale of the county assessor map if the scale is not smaller than 1 inch = 1,320 feet, or a scale that has been pre-approved by the Department.
- ☒ Township, Range, Section, ¼ ¼, DLC, Government Lot, and other recognized public land survey lines.
- ☒ Tax lot boundaries (property lines) are required. Tax lot numbers are recommended.
- ☒ Major physical features including rivers and creeks showing direction of flow, lakes and reservoirs, roads and railroads.
- ☒ Major water delivery system features from the point(s) of appropriation such as main pipelines, canals, and ditches.
- ☒ Existing place of use that includes hachuring, priority date, and use including number of acres in each quarter-quarter section, government lot, or in each quarter-quarter section as projected within government lots, donation land claims, or other recognized public land survey subdivisions. If less than the entirety of the registration is being changed, a separate hachuring is needed for the portion of the registration left unchanged.
- ☒ ☐ N/A If you are proposing a modification in place of use, show the proposed place of use with hachuring including priority date and use including number of acres in each quarter-quarter section, government lot, or in each quarter-quarter section as projected within government lots, donation land claims, or other recognized public land survey subdivisions.
- ☒ Existing point(s) of appropriation with distance and bearing or coordinates from a recognized survey corner.
- ☒ ☐ N/A If you are proposing a modification in point(s) of appropriation, show the proposed location and label it clearly with distance and bearing or coordinates. If GPS coordinates are used, latitude-longitude coordinates may be expressed as either degrees-minutes-seconds with at least one digit after the decimal (example – 42°32'15.5") or degrees-decimal with five or more digits after the decimal (example – 42.53764°).

Received by OWRD

MAY 29 2023

Salem, OR

Part 3 of 4 – Applicant Information and Signature

Applicant Information

APPLICANT/BUSINESS NAME DNJ, LLC		PHONE NO. (541) 231-4256	ADDITIONAL CONTACT NO.
ADDRESS 2350 NE Strawberry Ln.		FAX NO.	
CITY Corvallis	STATE OR	ZIP 97330	E-MAIL
BY PROVIDING AN E-MAIL ADDRESS, CONSENT IS GIVEN TO RECEIVE ALL CORRESPONDENCE FROM THE DEPARTMENT ELECTRONICALLY. COPIES OF THE FINAL ORDER DOCUMENTS WILL ALSO BE MAILED.			

Agent Information – The agent is authorized to represent the applicant in all matters relating to this application

APPLICANT/BUSINESS NAME Will McGill Surveying, LLC		PHONE NO. (503) 931-0210	ADDITIONAL CONTACT NO. (503) 510-3026
ADDRESS 15333 Pletzer Rd. SE		FAX NO.	
CITY Turner	STATE OR	ZIP 97392	E-MAIL willmcgill.surveying@gmail.com
BY PROVIDING AN E-MAIL ADDRESS, CONSENT IS GIVEN TO RECEIVE ALL CORRESPONDENCE FROM THE DEPARTMENT ELECTRONICALLY. COPIES OF THE FINAL ORDER DOCUMENTS WILL ALSO BE MAILED.			

Explain in your own words what you propose to accomplish with this modification; and why:
It is proposed to move a portion of GR 3558 and authorize the wells on the respective property.

☐ Check this box if this project is fully or partially funded by the American Recovery and Reinvestment Act. (Federal stimulus dollars)

(Check one box)

- ☒ By signing this application, I (we) understand that, upon receipt of the draft preliminary determination and prior to Department approval of the Groundwater modification, I (we) will be required to provide landownership information and evidence that I am authorized to pursue the modification as identified in OAR 690-382-0400(16)(a); **OR**
- ☐ I (we) affirm the applicant is a municipality as defined in ORS 540.510(3)(b) and that the right is in the name of the municipality or a predecessor; **OR**
- ☐ I (we) affirm that the applicant is an entity with the authority to condemn property and is acquiring the property to which the Groundwater registration proposed for modification is appurtenant by condemnation and have attached supporting documentation.

I understand that prior to Department approval of the groundwater registration modification, I may be required to submit payment to the Department for publication of a notice in a newspaper with general circulation in the area where the groundwater registration is located, once per week for two consecutive weeks. If more than one qualifying newspaper is available, I suggest publishing the notice in the following paper: Corvallis Gazette-Times.

I (we) affirm that the information contained in this application is true and accurate.

Applicant Signature

David Gilmoar Member
 Print Name (and Title if applicable)

5-28-25
 Date

Received by OWRD
MAY 29 2025
Salem, OR

Is the applicant the sole owner of the land on which the Groundwater registration modification or portion thereof, is located? ☒ Yes ☐ No *If NO, include signatures of all deeded landowners (and mailing and/or e-mail addresses if different than the applicant's) or attach affidavits of consent (and mailing and/or e-mail addresses) from all landowners or individuals/entities to which the Groundwater registration has been conveyed.*


Check the appropriate box, if applicable:

- ☐ Check here if the Groundwater registration proposed for modification is or will be located within or served by an irrigation or other water district.

IRRIGATION DISTRICT NAME	ADDRESS	
CITY	STATE	ZIP

- ☐ Check here if water for the Groundwater registration is supplied under a water service agreement or other contract with a federal agency or other entity.

ENTITY NAME	ADDRESS	
CITY	STATE	ZIP



To meet State Land Use Consistency Requirements, you must list all local governments (each county, city, municipal corporation, or tribal government) within whose jurisdiction water will be diverted, conveyed or used.

ENTITY NAME Benton County	ADDRESS 4500 SW Research Way	
CITY Corvallis	STATE OR	ZIP 97333

ENTITY NAME	ADDRESS	
CITY	STATE	ZIP

Received by OWRD
MAY 29 2025
Salem, OR

Part 4 of 4 – Groundwater Registration Information

Please use a separate Part 4 for each registration being modified. See instructions on page 5, to copy and paste additional Part 4s, or to add additional rows to tables within the form.

Groundwater Registration # GR-3558 (Certificate # GR-3340)

Table 1. Location of Authorized and Proposed Point(s) of Appropriation (POA)

(Note: If the POA name is not specified in the registration, assign it a name or number here.)

POA Name or Number	Is this POA Authorized by the registration or is it Proposed?	OWRD Well Log ID# (or Well ID Tag # L-____)	Twp	Rng	Sec	¼ ¼	Tax Lot, DLC or Gov't Lot	Measured Distances (from a recognized survey corner)
GR Pump Well #1	<input checked="" type="checkbox"/> Authorized <input type="checkbox"/> Proposed	BENT 2659	11 S	4 W	18	SW SW	2	2 chains W and 7.07 chains N from NW corner, DLC 49
Well 1	<input type="checkbox"/> Authorized <input checked="" type="checkbox"/> Proposed	BENT 55321	11 S	4 W	8	SW NW	44	1460' S and 1250' E from NW corner, section 8
Well 2	<input type="checkbox"/> Authorized <input checked="" type="checkbox"/> Proposed	BENT 55224	11 S	4 W	5	SW SW	44	115' N and 1240' E from SW corner, section 5
	<input type="checkbox"/> Authorized <input type="checkbox"/> Proposed							

Check all type(s) of modifications(s) proposed below (modification "CODES" are provided in parentheses):

- | | |
|---|--|
| <input checked="" type="checkbox"/> Place of Use (POU)
<input type="checkbox"/> Character of Use (USE) | <input checked="" type="checkbox"/> Point of Appropriation (well) (POA)
<input type="checkbox"/> Additional Point of Appropriation (APOA) |
|---|--|

Will all of the proposed changes affect the entire Groundwater registration?

- ☐ Yes Complete only the proposed ("to" lands) section of Table 2 on the next page. Use the "CODES" listed above to describe the proposed changes.
- ☒ No Complete all of Table 2 to describe the portion of the registration to be changed.

Received by OWRD

MAY 29 2025

Salem, OR

Please use and attach additional pages of Table 2 as needed.
See page 5 for instructions.

Do you have questions about how to fill-out the tables?
Contact the Department at 503-986-0900 and ask for Transfer

Table 2. Description of Modifications to Registration GR-3558 (Certificate # GR-3340)

List only the part of the registration that will be modified. For the acreage in each ¼ ¼, list the modification proposed. If more than one modification, specify the acreage associated with each modification. If more than one POA, specify the acreage associated with each POA.

AUTHORIZED (the “from” or “off” lands) The listing that appears in the registration BEFORE PROPOSED CHANGES List only that part or portion of the groundwater registration that will be changed.										Proposed Changes (see “CODES” from previous page)	PROPOSED (the “to” or “on” lands) The listing as it would appear AFTER PROPOSED CHANGES are made.												
Twp	Rng	Sec	¼ ¼	Tax Lot	Gvt Lot or DLC	Acres	Type of USE listed on Certificate	POA(s) (name or number from Table 1)	Priority Date		Twp	Rng	Sec	¼ ¼	Tax Lot	Gvt Lot or DLC	Acres	New Type of USE	POA(s) to be used (from Table 1)	Priority Date			
11 S	4 W	18	NE SW	600	1	2.0	Irrigation	GR Pump Well #1	1952	POU	11 S	4 W	19	NW NW	700	4	9.9	Irrigation	GR Pump Well #1	1952			
11 S	4 W	18	NW SW	600	2	10.75	Irrigation	GR Pump Well #1	1952	POA/POU	11 S	4 W	7	NE NE	100	44	15.4	Irrigation	Well 1, 2	1952			
11 S	4 W	18	SW SW	600	2	14.8	Irrigation	GR Pump Well #1	1952	POA/POU	11 S	4 W	7	SE NE	100	44	4.6	Irrigation	Well 1, 2	1952			
11 S	5 W	13	NE SE	600	45	2.54	Irrigation	GR Pump Well #1	1952	POA/POU	11 S	4 W	8	NW NW	100	44	21.9	Irrigation	Well 1, 2	1952			
11 S	5 W	13	SE SE	600	45	25.8	Irrigation	GR Pump Well #1	1952	POA/POU	11 S	4 W	8	SW NW	100	44	4.49	Irrigation	Well 1, 2	1952			
11 S	5 W	24	NE NE	600	45	0.4	Irrigation	GR Pump Well #1	1952														
TOTAL ACRES						56.29						TOTAL ACRES						56.29					

Additional remarks: _____.

Received by OWRD
MAY 29 2025
Salem, OR

Groundwater Registration # GR-3558 (Certificate # GR-3340)

For a modification in place of use or character of use:

Are there other water right certificates, water use permits, or Groundwater registrations associated with the "from" or "to" lands? ☐ Yes ☒ No

If YES, list the other certificate, water use permit, or other Groundwater registration numbers:



Pursuant to OAR 690-382-0200, any "layered" water use, such as an irrigation right that is supplemental to a primary irrigation right proposed for transfer, must be concurrently transferred with the registration or be cancelled. Any change to a water right must be filed separately in a transfer application. Any change to a water use permit must be filed separately with a permit amendment. Any modification to a Groundwater registration on the "to" lands must be filed separately with a Groundwater registration modification.

For modifications in point(s) of appropriation (well(s) or additional point(s) of appropriation:

- ☒ Well log(s) are attached for each well that are clearly labeled and associated with the corresponding well(s) in Table 1 above and on the accompanying application map.

(Tip: You may search for well logs on the Department's web page at:

http://apps.wrd.state.or.us/apps/gw/well_log/)

Received by OWRD

MAY 29 2025

AND/OR

- ☐ Describe the construction of the authorized and proposed well(s) in Table 3 for any wells that do not have a well log. For *proposed wells not yet constructed or built*, provide "a best estimate" for each requested information element in the table. The Department recommends you consult a licensed well driller, geologist, or certified water right examiner to assist with assembling the information necessary to complete Table 3.

Salem, OR

Table 3. Construction of Point(s) of Appropriation

Any well(s) in this listing must be clearly tied to corresponding well(s) described in Table 1 and shown on the accompanying application map. Failure to provide adequate information is likely to delay the processing of your modification application until it is received. The information is necessary for the department to assess whether the proposed well(s) will access the same source aquifer as the authorized point(s) of appropriation (POA). The Department is prohibited by law from approving POA changes that do not access the same source aquifer.

Proposed or Authorized POA Name or Number	Is well already built? (Yes or No)	If an existing well, OWRD Well ID Tag No. L-___	Total well depth	Casing Diameter	Casing Intervals (feet)	Seal depth(s) (intervals)	Perforated or screened intervals (in feet)	Static water level of completed well (in feet)	Source aquifer (sand, gravel, basalt, etc.)	Well - specific rate (cfs or gpm). If less than full rate of water right

Business Registry Business Name Search

[New Search](#)

Business Entity Data

05-22-2025

12:43

Registry Nbr	Entity Type	Entity Status	Jurisdiction	Registry Date	Next Renewal Date	Renewal Due?
055561-96	DLLC	ACT	OREGON	12-21-2001	12-21-2025	
Entity Name		DNJ, LLC				
Foreign Name						

Received by OWRD

MAY 29 2025

[New Search](#)

Associated Names

Salem, OR

Type	PPB	PRINCIPAL PLACE OF BUSINESS				
Addr 1	2350 NE STRAWBERRY LN					
Addr 2						
CSZ	CORVALLIS	OR	97330		Country	UNITED STATES OF AMERICA

Please click [here](#) for general information about registered agents and service of process.

Type	AGT	REGISTERED AGENT		Start Date	02-13-2023	Resign Date	
Name	DAVID	NELSON	GILMOUR				
Addr 1	2350 NE STRAWBERRY LN						
Addr 2							
CSZ	CORVALLIS	OR	97330	Country	UNITED STATES OF AMERICA		

Type	MAL			MAILING ADDRESS			
Addr 1	2350 NE STRAWBERRY LN						
Addr 2							
CSZ	CORVALLIS	OR	97330		Country	UNITED STATES OF AMERICA	

Type	MEM	MEMBER				Resign Date	
Name	DAVID		GILMOUR				
Addr 1	2350 STRAWBERRY LN						
Addr 2							
CSZ	CORVALLIS	OR	97330	Country	UNITED STATES OF AMERICA		

[New Search](#)

Name History

Business Entity Name	Name Type	Name Status	Start Date	End Date
DNJ, LLC	EN	CUR	12-21-2001	

Please [read](#) before ordering [Copies](#).

14666 -

STATE ENGINEER
Salem, Oregon

Well Record

STATE WELL NO. 11/4W-18N
COUNTY Benton
APPLICATION NO. GR-3558

OWNER: A. I. Guerber

MAILING

ADDRESS: Route 1, Box 428

LOCATION OF WELL: Owner's No.

CITY AND

STATE: Corvallis, Oregon

SW 1/4 SW 1/4 Sec. 18 T. 11 S. R. 4 W., W.M.

Bearing and distance from section or subdivision

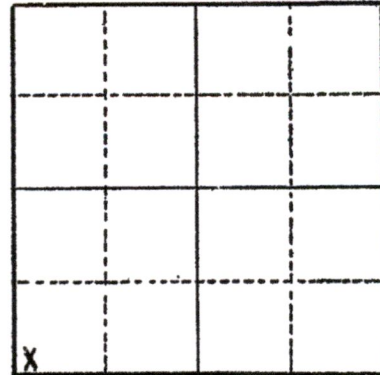
corner 2 ch. W. & 7.07 ch. N. from NW cor.

James Stewart D.L.C. # 49

Altitude at well

TYPE OF WELL: Drilled Date Constructed

Depth drilled 62 feet Depth cased 62 feet



Section 18

CASING RECORD:

10 inch casing set to 62 feet

FINISH:

Perforations from 8 ft. to 62 ft.

Received by OWRD

MAY 29 2025

Salem, OR

AQUIFERS:

WATER LEVEL:

30 feet below surface

PUMPING EQUIPMENT: Type turbine

H.P. 15

Capacity 220 G.P.M.

WELL TESTS:

Drawdown 15 ft. after 350 hours G.P.M.

Drawdown ft. after hours G.P.M.

USE OF WATER Irrigation Temp. °F. 19

SOURCE OF INFORMATION Well Registration Statement

DRILLER or DIGGER

ADDITIONAL DATA:

Log X Water Level Measurements Chemical Analysis Aquifer Test

REMARKS:

Log:

Clay
Sandy & gravel

Thickness

50
12' - 14'

Depth to Bottom

12' - 14'
0

BENT 55321

Well 1

WELL I.D. LABEL# L 120479
START CARD # 212504
ORIGINAL LOG #

BENT 55321

(1) LAND OWNER

Owner Well I.D. _____
First Name _____ Last Name _____
Company Gimmar Farms
Address 2350 STRAWBERRY ST
City Corvallis State OR Zip 97330

(2) TYPE OF WORK

☒ New Well ☐ Deepening ☐ Conversion
☐ Alteration (complete 2a & 10) ☐ Abandonment (complete 5a)

(2a) PRE-ALTERATION

Casing: Dia + From To Gauge Stl Plstc Wld Thrld
Material From To Amt sacks/lbs
Seal: _____

(3) DRILL METHOD

☒ Rotary Air ☐ Rotary Mud ☐ Cable ☐ Auger ☐ Cable Mud
☐ Reverse Rotary ☐ Other _____

(4) PROPOSED USE

☐ Domestic ☒ Irrigation ☐ Community
☐ Industrial/ Commercial ☐ Livestock ☐ Dewatering
☐ Thermal ☐ Injection ☐ Other _____

(5) BORE HOLE CONSTRUCTION

Depth of Completed Well 95 ft. Special Standard ☐ (Attach copy)

BORE HOLE
Dia From To Material SEAL From To Amt sacks/lbs
12 0 18 Cement 0 18 10
8 18 95 Calculated 9
Calculated _____

How was seal placed: Method ☐ A ☐ B ☒ C ☐ D ☐ E
☐ Other _____

Backfill placed from _____ ft. to _____ ft. Material _____

Filter pack from _____ ft. to _____ ft. Material _____ Size _____

Explosives used: ☐ Yes Type _____ Amount _____

(5a) ABANDONMENT USING UNHYDRATED BENTONITE

Proposed Amount Pounds Actual Amount Pounds

(6) CASING/LINER

Casing Liner Dia + From To Gauge Stl Plstc Wld Thrld
☒ ☐ 8 ☒ 1 59 .250 ☒ ☒ ☒
Shoe ☐ Inside ☒ Outside ☐ Other Location of shoe(s) 59 1/2
Temp casing ☐ Yes Dia _____ From _____ To _____

(7) PERFORATIONS/SCREENS

Perforations Method Holt Air
Screens Type _____ Material _____
Perf/S Casing Screen Dia From To Scm/slot Slot # of Tele/
reen Line Dia width width length slots pipe size
8 45 54 14x1 750

(8) WELL TESTS: Minimum testing time is 1 hour

☐ Pump ☐ Bailer ☒ Air ☐ Flowing Artesian
Yield gal/min Drawdown Drill stem/Pump depth Duration (hr)
100 80 1

Temperature 58 °F Lab analysis ☐ Yes By _____

Water quality concerns? ☐ Yes (describe below) TDS amount 90 Units

From To Description Amount Units

(9) LOCATION OF WELL (legal description)

County Benton Twp 11 NS Range 4 EW/WM
Sec 8 NE 1/4 of the NW 1/4 Tax Lot 100
Tax Map Number _____ Lot _____
Lat _____ " or _____ DMS or DD
Long _____ " or _____ DMS or DD
☒ Street address of well ☐ Nearest address

2445 NE Granger RD. Corvallis OR 97330

(10) STATIC WATER LEVEL

Date SWL (psi) + SWL (ft)
Existing Well / Pre-Alteration _____
Completed Well 4-20-16 21
Flowing Artesian? ☐ Dry Hole? ☐

WATER BEARING ZONES

Depth water was first found 45
SWL Date From To Est Flow SWL (psi) + SWL (ft)
4-20-16 45 54 100 21

(11) WELL LOG

Ground Elevation _____
Material From To
Brown Topsoil 0 3
Brown Shale clay 3 18
Brown Shale clay with sand 18 45
Brown sand & gravel 45 54
Blue clay 54 90
DARK Blue Clay 90 95
RECEIVED BY OWRD MAY 02 2016
RECEIVED BY OWRD MAY 24 2016
SALEM, OR SALEM, OR

Date Started 4-19-16 Completed 4-20-16

(unbonded) Water Well Constructor Certification

I certify that the work I performed on the construction, deepening, alteration, or abandonment of this well is in compliance with Oregon water supply well construction standards. Materials used and information reported above are true to the best of my knowledge and belief.

License Number _____ Date Salem, OR

Signed _____

(bonded) Water Well Constructor Certification

I accept responsibility for the construction, deepening, alteration, or abandonment work performed on this well during the construction dates reported above. All work performed during this time is in compliance with Oregon water supply well construction standards. This report is true to the best of my knowledge and belief.


License Number 1753 Date 4-20-16

Signed Quik

Contact Info (optional) _____

14666 -

Land Use Information Form



Oregon Water Resources Department
725 Summer Street NE, Suite A
Salem, Oregon 97301-1266
(503) 986-0900
www.oregon.gov/OWRD

NOTE TO APPLICANTS

In order for your application to be processed by the Oregon Water Resources Department (OWRD), this Land Use Information Form must be completed by a local government planning official in the jurisdiction(s) where your water right will be diverted, conveyed, used, and developed. The planning official may choose to complete the form while you wait or return the "Receipt Acknowledging Request for Land Use Information" to you. Applications received by OWRD without the Land Use Information Form, or the signed receipt, will be returned to you. **IMPORTANT:** Please note that while OWRD can accept a signed receipt as part of intake for an application for a new permit to use or store water, a completed Land Use Information Form is required for OWRD's acceptance of all other applications. Please be aware that your application cannot be approved without land use approval.

This form is NOT required if:

- 1) Water is to be diverted, conveyed, and used on federal lands only; **OR**
- 2) The application is for a water right transfer, allocation of conserved water, exchange, permit amendment, or ground water registration modification, and all of the following apply:
 - a. The existing and proposed water use is located entirely within lands zoned for exclusive farm-use or within an irrigation district;
 - b. The application involves a change in place of use only;
 - c. The change does not involve the placement or modification of structures, including but not limited to water diversion, impoundment, distribution facilities, water wells and well houses; and
 - d. The application involves irrigation water uses only.

Received by OWRD

MAY 29 2025

Salem, OR

NOTE TO LOCAL GOVERNMENTS

The person presenting the attached Land Use Information Form is applying for a new water right or modifying an existing water right. The Oregon Water Resources Department (OWRD) requires applicants to obtain land use information to ensure the water right does not result in land uses that are incompatible with your comprehensive plan. Please complete the form and return it to the applicant for inclusion in their application. **NOTE:** For new water right applications only, if you are unable to complete this form while the applicant waits, you may complete the "Receipt Acknowledging Request for Land Use Information" and return it to the applicant.

You will receive notice via OWRD's weekly Public Notice once the applicant formally submits their request to OWRD. The notice will give more information about OWRD's water right process and provide additional comment opportunities. If you previously only completed the receipt for an application for a new permit to use or store water, you will have 30 days from the Public Notice date to complete the Land Use Information Form and return it to OWRD. Your attention to this request for information is greatly appreciated. If you have questions concerning this form, please contact OWRD's Customer Service Group at 503-986-0900 or WRD_DL_customerservice@water.oregon.gov.

Received by OWRD

MAY 29 2025

Salem, OR

This page intentionally left blank.


Land Use Information Form

Received by OWRD

MAY 29 2025

Salem, OR

OREGON



Oregon Water Resources Department

725 Summer Street NE, Suite A

Salem, Oregon 97301-1266

(503) 986-0900

www.oregon.gov/OWRD

NAME DNJ, LLC				PHONE (541) 231-4256	
MAILING ADDRESS 2350 NE Strawberry Ln.					
CITY Corvallis		STATE OR	ZIP 97330	EMAIL	

A. Land and Location

Please include the following information for all tax lots where water will be diverted (taken from its source), conveyed (transported), and/or used or developed. Applicants for municipal use, or irrigation uses within irrigation districts, may substitute existing and proposed service-area boundaries for the tax-lot information requested below.

Township	Range	Section	¼ ¼	Tax Lot #	Plan Designation (e.g., Rural Residential/RR-5)	Water to be:			Proposed Land Use:
11S	4W	5	SWSW	1900	EFU	<input type="checkbox"/> Diverted	<input type="checkbox"/> Conveyed	<input checked="" type="checkbox"/> Used	farming
11S	4W	5	SWSW	100	EFU	<input checked="" type="checkbox"/> Diverted	<input type="checkbox"/> Conveyed	<input checked="" type="checkbox"/> Used	farming
11S	4W	6	SESE	100	EFU	<input type="checkbox"/> Diverted	<input type="checkbox"/> Conveyed	<input checked="" type="checkbox"/> Used	farming
11S	4W	7	NENE SENE	100	EFU	<input type="checkbox"/> Diverted	<input type="checkbox"/> Conveyed	<input checked="" type="checkbox"/> Used	farming
11S	4W	8	NWNW	100	EFU	<input type="checkbox"/> Diverted	<input type="checkbox"/> Conveyed	<input checked="" type="checkbox"/> Used	farming
11S	4W	8	SWNW	100	EFU	<input checked="" type="checkbox"/> Diverted	<input type="checkbox"/> Conveyed	<input checked="" type="checkbox"/> Used	farming
11S	4W	19	NWNW	700	EFU	<input type="checkbox"/> Diverted	<input type="checkbox"/> Conveyed	<input checked="" type="checkbox"/> Used	farming

List all counties and cities where water is proposed to be diverted, conveyed, and/or used or developed:

Benton

NOTE: A separate Land Use Information Form must be completed and submitted for each county and city, as applicable.

B. Description of Proposed Use

Type of application to be filed with the Oregon Water Resources Department:

- ☐ Permit to Use or Store Water ☒ Water Right Transfer ☒ Permit Amendment or Ground Water Registration Modification
☐ Limited Water Use License ☐ Exchange of Water ☐ Allocation of Conserved Water

Source of water: ☐ Reservoir/Pond ☒ Ground Water ☐ Surface Water (name) _____

Estimated quantity of water needed: 215.725 ☐ cubic feet per second ☐ gallons per minute ☒ acre-feet

Intended use of water: ☒ Irrigation ☐ Commercial ☐ Industrial ☐ Domestic for _____ household(s)
 ☐ Municipal ☐ Quasi-Municipal ☐ Instream ☐ Other _____

Briefly describe:

It is proposed to move a portion of GR 3558 and all of certificate 50258 and authorize wells closer to the place of use in order to efficiently irrigate higher value crops.
--

Note to applicant: For new water right applications only, if the Land Use Information Form cannot be completed while you wait, please have a local government representative sign the receipt on the bottom of page 4 and include it with the application filed with the Oregon Water Resources Department.

See Page 4 ➔

For Local Government Use Only

The following section must be completed by a planning official from each county and city listed unless the project will be located entirely within the city limits. In that case, only the city planning agency must complete this form. This deals only with the local land use plan. Do not include approval for activities such as building or grading permits.

MAY 29 2025

Please check the appropriate box below and provide the requested information

Salem, OR

- ☒ Land uses to be served by the proposed water use(s), including proposed construction, are allowed outright or are not regulated by your comprehensive plan. Cite applicable ordinance section(s): Benton County Development Code 55.105
- ☐ Land uses to be served by the proposed water use(s), including proposed construction, involve discretionary land-use approvals as listed in the table below. (Please attach documentation of applicable land-use approvals which have already been obtained. Record of Action/land-use decision and accompanying findings are sufficient.) **If approvals have been obtained but all appeal periods have not ended, check "Being Pursued."**

Type of Land-Use Approval Needed (e.g., plan amendments, rezones, conditional-use permits, etc.)	Cite Most Significant, Applicable Plan Policies & Ordinance Section References	Land-Use Approval:	
		<input type="checkbox"/> Obtained <input type="checkbox"/> Denied	<input type="checkbox"/> Being Pursued <input type="checkbox"/> Not Being Pursued
		<input type="checkbox"/> Obtained <input type="checkbox"/> Denied	<input type="checkbox"/> Being Pursued <input type="checkbox"/> Not Being Pursued
		<input type="checkbox"/> Obtained <input type="checkbox"/> Denied	<input type="checkbox"/> Being Pursued <input type="checkbox"/> Not Being Pursued
		<input type="checkbox"/> Obtained <input type="checkbox"/> Denied	<input type="checkbox"/> Being Pursued <input type="checkbox"/> Not Being Pursued

Local governments are invited to express special land use concerns or make recommendations to the Oregon Water Resources Department regarding this proposed use of water in the box below or on a separate sheet.

Name: Morgan Driggs Title: Assistant Planner

Signature: Morgan Driggs Date: 05/28/2025

Governmental Entity: Benton County Phone: 541-766-6397

Receipt Acknowledging Request for Land Use Information

Note to Local Government Representative:

Please complete this form and return it to the applicant. **For new water right applications only**, if you are unable to complete this form while the applicant waits, you may complete this receipt and return it to the applicant. If you sign the receipt, you will have 30 days from the date of OWRD's Public Notice of the application to submit the completed Land Use Information Form to Oregon Water Resources Department. Please note while OWRD can accept a signed receipt as part of intake for an application for a new permit to use or store water, a completed Land Use Information Form is required for all other applications.

Applicant Name: _____

Staff Name: _____ Title: _____

Staff Signature: _____ Date: _____

Governmental Entity: _____ Phone: _____