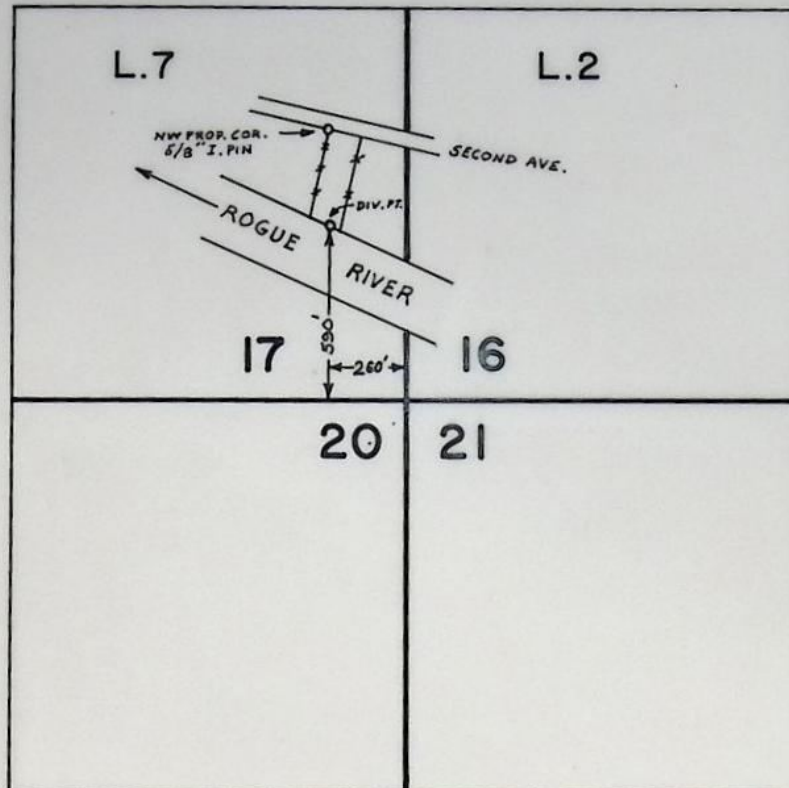


T.36S., R.3W., W.M.



SCALE: 1" = 660 FT.

FINAL PROOF SURVEY
UNDER

Transfer No. 3259

Application No. _____ Permit No. _____

IN NAME OF

C. G. & LEORA M. VAN BLARICOM

Surveyed SEPT. 21 1978, by B. SUND

P.T.S.-1978-14-C

STATE OF OREGON

COUNTY OF

JACKSON

CERTIFICATE OF WATER RIGHT

This Is to Certify, That

PETER VAN WAARDENBERG

of 1994 2nd Ave., Gold Hill, State of Oregon, 97525, has made proof to the satisfaction of the Water Resources Director, of a right to the use of the waters of Rogue River

a tributary of Pacific Ocean for the purpose of irrigation of 0.5 acre

under Permit No. 8386 and that said right to the use of said waters has been perfected in accordance with the laws of Oregon; that the priority of the right hereby confirmed dates from March 16, 1928

that the amount of water to which such right is entitled and hereby confirmed, for the purposes aforesaid, is limited to an amount actually beneficially used for said purposes, and shall not exceed 0.01 cubic foot per second, if available at the original point of diversion; SW $\frac{1}{4}$ SW $\frac{1}{4}$, Section 16, T. 36 S., R. 3 W., W. M., North 58 degrees West 550 feet from the SW Corner, Section 16

or its equivalent in case of rotation, measured at the point of diversion from the stream. The point of diversion is located in the SE $\frac{1}{4}$ SE $\frac{1}{4}$, Section 17, T. 36 S., R. 3 W., W. M., 640 feet North and 380 feet West from the SE Corner, Section 17

The amount of water used for irrigation, together with the amount secured under any other right existing for the same lands, shall be limited to one-eightieth of one cubic foot per second per acre,

and shall conform to such reasonable rotation system as may be ordered by the proper state officer.

A description of the place of use under the right hereby confirmed, and to which such right is appurtenant, is as follows:

0.5 acre SE $\frac{1}{4}$ SE $\frac{1}{4}$

Section 17

T. 36 S., R. 3 W., W. M.

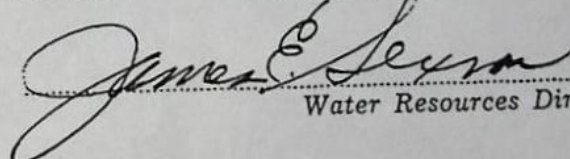
This certificate is issued to confirm a change in point of diversion approved by an order of the Water Resources Director entered February 4, 1976 and together with certificates of water right recorded on Page 43584, Volume 35 and Page 48144, Volume 41, State Record of Water Right Certificates supersedes certificate of water right recorded on Page 39594, Volume 31, State Record of Water Right Certificates.

The issuance of this superseding certificate does not confirm the status of the water right in reference to ORS 540.610.

The right to the use of the water for the purposes aforesaid is restricted to the lands or place of use herein described and is subject to the existing minimum flow policies established by the Water Policy Review Board.

WITNESS the signature of the Water Resources Director, affixed

this date. June 14, 1979


Water Resources Director

Recorded in State Record of Water Right Certificates, Volume 41, page 48145

STATE OF OREGON

COUNTY OF

JACKSON

CERTIFICATE OF WATER RIGHT

This Is to Certify, That

C. G. AND LEORA M. VAN BLARICOM

of 1974 2nd Ave., Gold Hill, State of Oregon, 97525, has made proof to the satisfaction of the Water Resources Director, of a right to the use of the waters of Rogue River

a tributary of Pacific Ocean
irrigation of 0.5 acre

for the purpose of

under Permit No. 8386 and that said right to the use of said waters has been perfected in accordance with the laws of Oregon; that the priority of the right hereby confirmed dates from March 16, 1928

that the amount of water to which such right is entitled and hereby confirmed, for the purposes aforesaid, is limited to an amount actually beneficially used for said purposes, and shall not exceed 0.01 cubic foot per second, if available at the original point of diversion; SW $\frac{1}{4}$ SW $\frac{1}{4}$, Section 16, T. 36 S., R. 3 W., W. M., North 58 degrees West 550 feet from the SW Corner, Section 16

or its equivalent in case of rotation, measured at the point of diversion from the stream. The point of diversion is located in the SE $\frac{1}{4}$ SE $\frac{1}{4}$, Section 17, T. 36 S., R. 3 W., W. M., 590 feet North and 260 feet West from the SE Corner, Section 17

The amount of water used for irrigation, together with the amount secured under any other right existing for the same lands, shall be limited to one-eightieth of one cubic foot per second per acre,

and shall conform to such reasonable rotation system as may be ordered by the proper state officer.

A description of the place of use under the right hereby confirmed, and to which such right is appurtenant, is as follows:

0.5 acre SE $\frac{1}{4}$ SE $\frac{1}{4}$
Section 17

T. 36 S., R. 3 W., W. M.

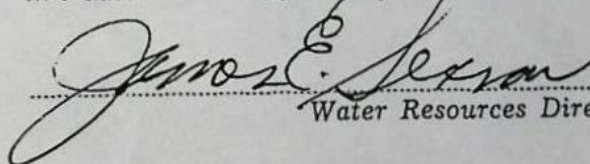
This certificate is issued to confirm a change in point of diversion approved by an order of the Water Resources Director entered February 23, 1976 and together with certificate of water right recorded on Page 43584, Volume 35 and Page 48145, Volume 41, State Record of Water Right Certificates supersedes certificate of water right recorded on Page 39594, Volume 31, State Record of Water Right Certificates.

The issuance of this superseding certificate does not confirm the status of the water right in reference to ORS 540.610.

The right to the use of the water for the purposes aforesaid is restricted to the lands or place of use herein described and is subject to the existing minimum flow policies established by the Water Policy Review Board.

WITNESS the signature of the Water Resources Director, affixed

this date. June 14, 1979


Water Resources Director

Recorded in State Record of Water Right Certificates, Volume 41, page 48144

STATE OF OREGON

COUNTY OF

JACKSON

CERTIFICATE OF WATER RIGHT

This Is to Certify, That

SOREN M. CHRISTENSEN, WAYNE J. BATEMAN,
AND MART A. WILLIAMS

of Gold Hill

, State of Oregon, 97525, has made
proof to the satisfaction of the Water Resources Director, of a right to the use of the waters of
Rogue Rivera tributary of Pacific Ocean
irrigating 7.57 acres

for the purpose of

under Permit No. 8386

and that said right to the use of said waters has been perfected in
accordance with the laws of Oregon; that the priority of the right hereby confirmed dates from
March 16, 1928that the amount of water to which such right is entitled and hereby confirmed, for the purposes
aforesaid, is limited to an amount actually beneficially used for said purposes, and shall not exceed
0.142 cubic foot per second

or its equivalent in case of rotation, measured at the point of diversion from the stream.

The point of diversion is located in the SW $\frac{1}{4}$ SW $\frac{1}{4}$, Section 16; SE $\frac{1}{4}$ SE $\frac{1}{4}$, Section 17,
T. 36 S., R. 3 W., W. M., North 58 degrees East 550 feet From the SW Corner of
Section 16; 830 feet North and 1719.61 feet East; 875 feet North and 1619.61 feet
East; both from the S $\frac{1}{4}$ Corner of Section 17.The amount of water used for irrigation, together with the amount secured under any other
right existing for the same lands, shall be limited to one-eightieth of one cubic foot per second
per acre,and shall
conform to such reasonable rotation system as may be ordered by the proper state officer.A description of the place of use under the right hereby confirmed, and to which such right
is appurtenant, is as follows:4.3 acres SW $\frac{1}{4}$ SW $\frac{1}{4}$

Section 16

0.52 acre SW $\frac{1}{4}$ SE $\frac{1}{4}$ 2.75 acres SE $\frac{1}{4}$ SE $\frac{1}{4}$

Section 17

T. 36 S., R. 3 W., W. M.

An order of the Water Resources Director entered February 3, 1976 approved a change
in point of diversion for the irrigation of 0.5 acre and an order of the Water
Resources Director entered February 4, 1976 approved a change in point of diversion
for the irrigation of 0.5 acre. This certificate is issued to confirm the remaining
right not involved in the changes and supersedes the certificate heretofore issued to
Soren M. Christensen, Wayne J. Bateman, and Mart A. Williams recorded at Page 39594,
Volume 31, State Record of Water Right Certificates.The right to the use of the water for the purposes aforesaid is restricted to the lands or place
of use herein described, and is subject to the existing minimum flow policies
established by the Water Policy Review Board.

WITNESS the signature of the Water Resources Director, affixed

this date. August 30, 1976

James E. Sexson

Water Resources Director

BEFORE THE WATER RESOURCES DIRECTOR OF OREGON

Jackson County

IN THE MATTER OF THE APPLICATION)
OF C. G. AND LEORA M. VAN BLARICOM)
FOR THE APPROVAL OF A CHANGE)
IN POINT OF DIVERSION)
OF WATER FROM ROGUE RIVER)

ORDER APPROVING
TRANSFER NO. 3259

On June 15, 1975, C. G. and Leora M. Van Blaricom filed an application in the office of the Water Resources Director for the approval of a change in point of diversion of water from Rogue River, pursuant to the provisions of ORS 540.510 to 540.530.

Certificate of water right issued to Soren M. Christensen, Wayne J. Bateman and Mart A. Williams and recorded at Page 39594, Volume 31, State Record of Water Right Certificates, confirms a right to the use of not to exceed 0.162 cubic feet per second of water from Rogue River for the irrigation of, among other lands, 0.5 acre in SE $\frac{1}{4}$ SE $\frac{1}{4}$, Section 17, Township 36 South, Range 3 West, W. M., with a date of priority of March 16, 1928. These lands are irrigated from a point of diversion located North 58 degrees East 550 feet from the Southwest corner of Section 16, being within the SW $\frac{1}{4}$ SW $\frac{1}{4}$, Section 16, Township 36 South, Range 3 West, W. M.

The applicant herein, owner of the lands above described, proposes to irrigate these lands from a point of diversion to be located 600 feet North and 240 feet West from the Southeast corner of Section 17, being within the SE $\frac{1}{4}$ SE $\frac{1}{4}$, Section 17, Township 36 South, Range 3 West, W.M.

Notice of the filing of the application was given by publication setting forth a time and place certain for hearing objections to the

proposed change in point of diversion of water, if any there were, namely: at the county courthouse in Medford, Oregon, on February 10, 1976 at 9:30 a.m. The notice was published in the Medford Mail Tribune, a newspaper printed and having general circulation in Jackson County, Oregon, for a period of three weeks in the issues of December 16, 23 and 30, 1975. The date set for hearing in said notice was not less than thirty days after the last publication of the notice.

Mr. David C. Hendrix, Watermaster of District No. 13, has filed a report to the effect that the proposed change in point of diversion of water may be made without injury to existing rights.

No objections having been filed and it appearing that the proposed change in point of diversion may be made without injury to existing rights, the application should be approved.

NOW, THEREFORE, it hereby is ORDERED that the change in point of diversion of water from Rogue River, to wit:

From a point located North 58 degrees East 550 feet from the Southwest corner of Section 16, being within the SW $\frac{1}{4}$ SW $\frac{1}{4}$ of Section 16, Township 36 South, Range 3 West, W. M.

To a point to be located 600 feet North and 240 feet West from the Southeast corner of Section 17, being within the SE $\frac{1}{4}$ SE $\frac{1}{4}$ of Section 17, Township 36 South, Range 3 West, W.M.,

for the irrigation of 0.5 acre in SE $\frac{1}{4}$ SE $\frac{1}{4}$, Section 17, Township 36 South, Range 3 West, W. M., with a date of priority of March 16, 1928, is approved.

It is FURTHER ORDERED that the construction work shall be completed and the change in point of diversion of water made on or before October 1, 1976.

It is FURTHER ORDERED that the quantity of water diverted at the

new point of diversion shall not exceed the quantity of water available at the old point of diversion, and shall not exceed 0.01 cubic feet per second.

It is FURTHER ORDERED that the following provisions shall be effective when in the judgement of the watermaster it becomes necessary to install headgates and measuring devices.

That the diversion works shall include an in line flow meter, a weir, or other suitable device for measuring the water to which the applicant is entitled.

That the type and plans of the measuring device be approved by the watermaster before the beginning of construction work and that the weir or measuring device be installed under the general supervision of said watermaster.

It is FURTHER ORDERED that the certificate of water right heretofore issued to Soren M. Christensen, Wayne J. Bateman and Mart A. Williams and recorded at Page 39594, Volume 31, State Record of Water Right Certificates, is canceled, and upon receipt of proof satisfactory to the Water Resources Director of completion of the authorized change in point of diversion, a certificate of water right shall be issued to C. G. and Leora M. Van Elaricom confirming the change in point of diversion.

Dated at Salem, Oregon, this 3rd day of February, 1976.

JAMES E. SEXSON
Director

STATE OF OREGON
COUNTY OF JACKSON

CERTIFICATE OF WATER RIGHT

This Is to Certify, That SOREN M. CHRISTENSEN, WAYNE J. BATEMAN
& MART A. WILLIAMS

of Gold Hill, State of Oregon, has made proof
to the satisfaction of the STATE ENGINEER of Oregon, of a right to the use of the waters of
Rogue River

a tributary of Pacific Ocean for the purpose of
irrigation of 8.57 acres

under Permit No. 8386 of the State Engineer, and that said right to the use of said waters
has been perfected in accordance with the laws of Oregon; that the priority of the right hereby
confirmed dates from March 16, 1928

that the amount of water to which such right is entitled and hereby confirmed, for the purposes
aforesaid, is limited to an amount actually beneficially used for said purposes, and shall not exceed
0.162 cubic foot per second

or its equivalent in case of rotation, measured at the point of diversion from the stream.

The point of diversion is located in the SW $\frac{1}{4}$ SW $\frac{1}{4}$, Section 16; SE $\frac{1}{4}$ SE $\frac{1}{4}$, Section 17, T.
36 S., R. 3 W., W. M.; North 58 degrees East 550 feet from SW Corner, Section 16;
830 feet North and 1719.61 feet East; 875 feet North and 1619.61 feet East; both*

The amount of water used for irrigation, together with the amount secured under any other
right existing for the same lands, shall be limited to one-eightieth of one cubic foot per second
per acre,

and shall
conform to such reasonable rotation system as may be ordered by the proper state officer.

A description of the place of use under the right hereby confirmed, and to which such right is
appurtenant, is as follows:

4.3 acres SW $\frac{1}{4}$ SW $\frac{1}{4}$
Section 16

0.52 acre SW $\frac{1}{4}$ SE $\frac{1}{4}$
3.75 acres SE $\frac{1}{4}$ SE $\frac{1}{4}$

Section 17

T. 36 S., R. 3 W., W. M.

* from S $\frac{1}{4}$ Corner, Section 17.

Certificate of water right issued to Soren M. Christensen, Wayne J. Bateman, and
Mart A. Williams and recorded at page 39234, Volume 31, State Record of Water Right
Certificates, confirms the right to the use of water for irrigation of 8.99 acres.
A change in point of diversion for the irrigation of 0.42 acres was approved by
order of the State Engineer entered May 28, 1973. This certificate is issued to
confirm the remaining right to the use of water for irrigation and supersedes the
certificate heretofore issued to Soren M. Christensen, et al.

The right to the use of the water for the purposes aforesaid is restricted to the lands or place of
use herein described.

WITNESS the signature of the State Engineer, affixed

this date. November 21, 1973

Chris L. Wheeler

State Engineer

0.162
8.57
= 0.01
= 0.5
= 7.57

9-21-78 BRS
PTS-1978-14-C

Assessays Map
(365 3w 17DD)

V. 35, p. 43584

Transfer No. 3259 County Jackson

6. Place of Use DATE FOR APPLICATION OF WATER: 10/1/76

[illegible]

Info: Mr. Van Blaricom, as filed,

MOTOR: $1\frac{1}{2}$ HP @ 3450 RPM, SEARS,

PUMP: $2" \times 1\frac{3}{4}"$

DIV. PT.: ROGUE RIVER, DIRECT

PIPE: MAIN: $1\frac{3}{4}"$ - 100' PLASTIC

1" - 100' PLASTIC

LAT.: 700' - $\frac{3}{4}"$ HOSE

SPRINKLERS: 10 GARDEN TYPE, ALL MAX.

LIFT: 20' pump

5' suction

USE: YARD

TIE: PTS-1978-14-C, Prop. Cor. ~~(NW)~~ ?

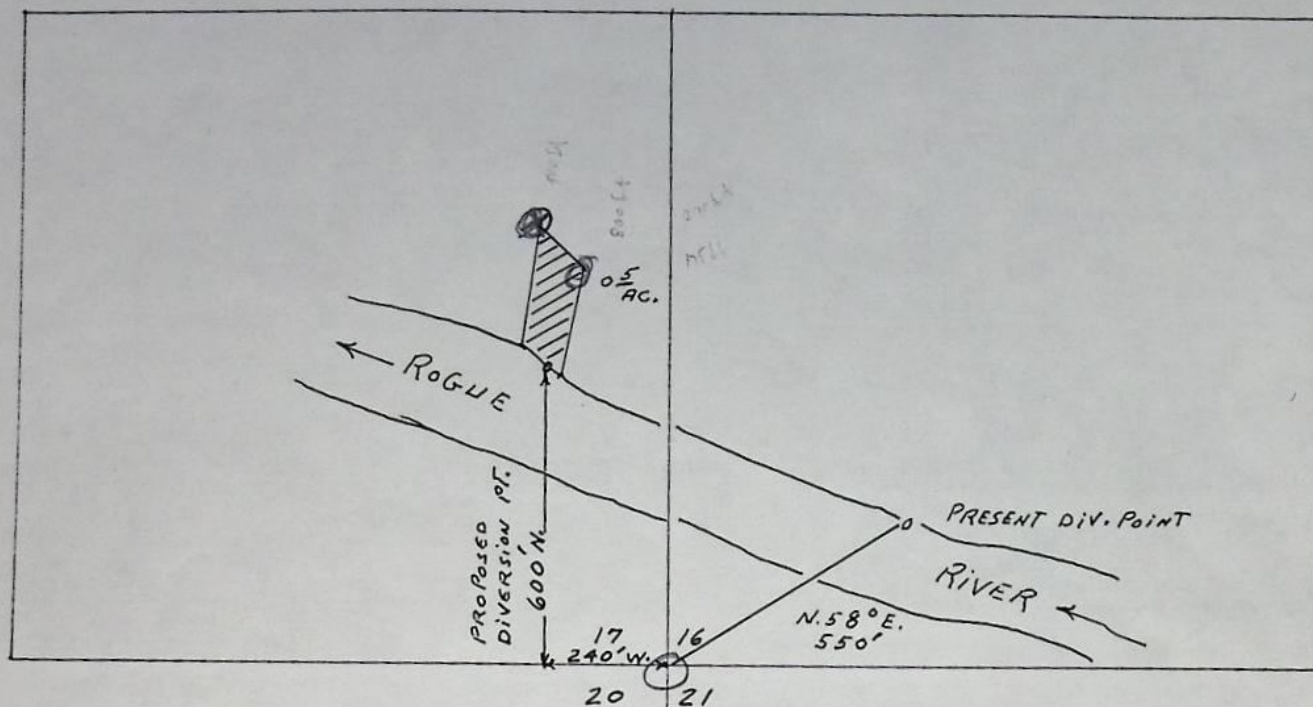
Bruce R. Sund

F.E.

9-21-78

$$\frac{1.5 (6.61)}{114 + 25} = 0.07 \text{ c.f.s.}$$

T.36S. R.3W. W. M.



MAP TO ACCOMPANY APPLICATION OF
C.G. AND LEORA M. VAN BLARICOM
FOR CHANGE IN POINT OF DIVERSION

cert. 48414

RECEIVED
JUN 1975
STATE ENGINEER
SALEM, OREGON

SCALE 1" = 400'



6-3-75

T-3259

74-01620

KNOW ALL MEN BY THESE PRESENTS, That **FAYDREX, INC.**

and existing under the laws of the State of Oregon

hereinafter called grantor, for the consideration hereinafter stated, does hereby grant, bargain, sell and convey unto **C. G. VAN BLARICOM and LEORA M. VAN BLARICOM, husband and wife**hereinafter called grantee and grantee's heirs, successors and assigns, that certain real property, with the tenements, hereditaments and appurtenances thereunto belonging or appertaining, situated in the County of **Jackson**, and State of Oregon, described as follows, to-wit: as attached hereto and made a part hereof:

Commencing at an iron pin and right of way post on the Southerly right of way line of Old Pacific Highway, from which the quarter corner common to Sections 17 and 20, Township 36 South, Range 3 West, Willamette Meridian, Jackson County, Oregon bears South, 1093.08 feet, and West, 1334.61 feet; thence along said Southerly right of way line as follows: South 87° 26' 00" East, 50.0 feet, to a point of curve, South-easterly, on the arc of a 1402.69 foot radius curve to the right, 242.37 feet, to a point of tangent (the long chord bears South 82° 29' 00" East, 242.07 feet), and South 77° 32' 00" East, 657.88 feet; thence continue along said Southerly right of way line, South 77° 32' 00" East, 31.80 feet, to a point of curve, Southeasterly, on the arc of 379.26 foot radius curve to the right, 68.57 feet (the chord of which curve bears South 72° 21' 14" East, 68.48 feet), to the true point of beginning; thence continue on the arc of a 379.26 foot radius curve to the right, 105.70 feet (the chord of which curve bears South 59° 11' 24" East, 105.36 feet), to the North-east corner of tract described in instrument recorded as Document No. 67-00735, Official Records of Jackson County, Oregon; thence along the East line of said tract, South 12° 28' West, 215.16 feet, to the Southeast corner of said tract; thence along the South line thereof, North 68° 32' 40" West, 101.24 feet; thence North 12° 28' East, 232.51 feet, to the true point of beginning.

SUBJECT TO:

1. Right of way for pipe line for irrigation, as disclosed in instrument recorded in Volume 131, Page 85, Jackson County, Oregon, Deed Records.
2. Easements for transmission and distribution of electricity, granted by the California Oregon Power Company, as set forth in Volume 108, Page 108 and Volume 209, Page 535, Jackson County, Oregon, Deed Records.
3. The rights of the State of Oregon, and the United States of America in and to any portion lying below the ordinary high water line of the Rogue River.
4. Conditions, restrictions, rights, rights of way, easements and other matters affecting said realty as they now exist or may be of record.
5. Faydrex, Inc. does not guarantee quality or quantity of well water.

instrument to be its voluntary act and deed.

Before me: Robert Lewis

Notary Public for Oregon

My commission expires: 2-21-76

WARRANTY DEED CORPORATION
Faydrex, Inc.

TO

C. G. Van Blaricom and Leora

M. Van Blaricom, husband & wife

AFTER RECORDING RETURN TO

Faydrex, Inc. ✓
1054 S. Riverside
P.O. Box 1087
Medford, Oregon 97501

STATE OF OREGON

County of Jackson

I certify that the within instrument was received for record on the 11th day of February, 1974, at 8:30 o'clock A.M., and recorded in book page of the Official Record, of Deeds of said County.

Witness my hand and seal of County aforesaid.

Harry Chipman
County Clerk

By James H. McCracken Deputy

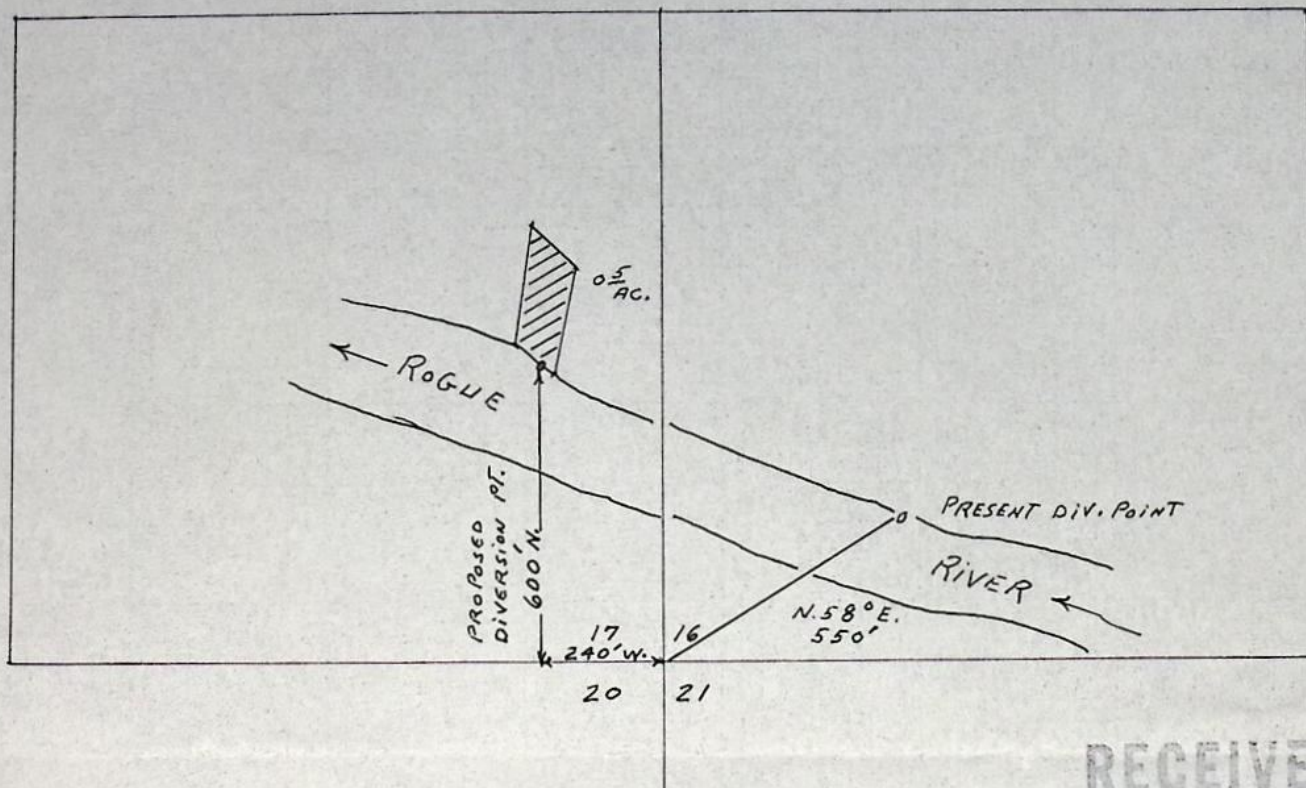
2-11-74

Let it change is requested, all the documents shall be sent to the following bank and address

C. G. Van Blaricom, 997 N. Ross Lane, Medford, Oregon 97501

T-3259

T.36S. R.3 W. W. M.



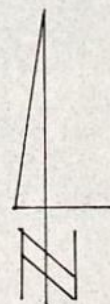
MAP TO ACCOMPANY APPLICATION OF
C.G. AND LEORA M. VAN BLARICOM
FOR CHANGE IN POINT OF DIVERSION

RECEIVED

JUN 5 1975

STATE ENGINEER
SALEM, OREGON

SCALE 1" = 400'



6-3-75

T-3259

RECEIVED

JUN 5 1975
STATE ENGINEER
SALEM, OREGON

T-3259

Application for Transfer of Water Right

To the STATE ENGINEER OF OREGON:

I, C. G. and Leora M. Van Blaricom
(Name of applicant)

of 1974 2nd Avenue, Gold Hill, County of Jackson
(Postoffice)

State of Oregon 97525, do hereby make application for change in point of diversion.

(In point of diversion; place of use; use heretofore made of the water)

1. The source of present water right is Rogue River.
(Name of stream)

2. The use to which the water is applied is irrigation.
(Irrigation; Mining; Power; Manufacturing; etc.)

3. The name of the ditch, canal or pipe line is pipeline.

4. The point of diversion is located N. 58° E. 550 feet from the SW
(N. or S.) (E. or W.)

corner of Sec. 16 being within the SW 1/4 SW 1/4
(Section or subdivision)

of Section 16 Tp. 36 S. R. 3 W. W. M., in the County of Jackson.
(No. N. or S.) (No. E. or W.)

5. List the number of acres irrigated in each smallest legal subdivision (40-acre tract) involved in this transfer. If for any other use, indicate place of use.

Twp.	Range	Sec.	NE 1-4				NW 1-4				SW 1-4				SE 1-4			
			NE 1/4	NW 1/4	SW 1/4	SE 1/4	NE 1/4	NW 1/4	SW 1/4	SE 1/4	NE 1/4	NW 1/4	SW 1/4	SE 1/4	NE 1/4	NW 1/4	SW 1/4	SE 1/4
36 S.	3 W	17																0.5

NOTE: If you own less than 40-acre tracts, attach a description of your land as it appears in your deed.

(Attach separate sheet if necessary)

6. Are you the legal owner of the above described lands? Yes.
(If not owner, explain your interest)

7. Has water been used beneficially for the purposes indicated herein during the past 5 years? Yes.

8. What is the date of priority of your water right? March 16, 1928.

9. Was your water right acquired by State Engineer's Permit? Yes. If so, give number
(Yes or No)

of permit 8386.

10. Do you hold a water right certificate? Yes If so, give number of certificate 39594
(Yes or No)

11. Was your water right determined by State Engineer's order of Determination or Decree of Court?

No If so, give title of proceedings None
(Yes or No)

12. Is the water right recorded in your name? No, Soren M. Christensen, Wayne J. Williams
(If not, give name)

13. I propose to transfer the water right to the following described lands: (Do not answer if your application is for change in point of diversion only.)

Twp.	Range	Sec.	NE 1-4				NW 1-4				SW 1-4				SE 1-4			
			NE $\frac{1}{4}$	NW $\frac{1}{4}$	SW $\frac{1}{4}$	SE $\frac{1}{4}$	NE $\frac{1}{4}$	NW $\frac{1}{4}$	SW $\frac{1}{4}$	SE $\frac{1}{4}$	NE $\frac{1}{4}$	NW $\frac{1}{4}$	SW $\frac{1}{4}$	SE $\frac{1}{4}$	NE $\frac{1}{4}$	NW $\frac{1}{4}$	SW $\frac{1}{4}$	SE $\frac{1}{4}$

(Attach separate sheet if necessary)

NOTE: Answer questions 14, 15, 16 and 17, if the application is for change in point of diversion.

14. The proposed point of diversion is located 600 ft. N. and 240 ft. W. from the SE
(N. or S.) (E. or W.)
corner of Sec. 17 being within the SE $\frac{1}{4}$ SE $\frac{1}{4}$ of Section 17 Tp. 36 S. R. 3 W. W. M.,
(Smallest legal subdivision) (No. N. or S.) (No. E. or W.)
in the county of Jackson. The name of the ditch to be used is pipeline

15. Are you the owner of the land on which the proposed point of diversion is to be located? Yes

16. If not the owner of the land on which the proposed point of diversion is to be located, give the name and address of owner and submit evidence of your right-of-way for your proposed ditch, canal, or pipe line.

17. Are there any diversions between your present point of diversion and the proposed point of diversion? No

NOTE: Answer questions 18 and 19 if application is for change in use or place of use.

18. Are the lands from which you propose to transfer your water right free of all encumbrances, including taxes, mortgages, liens, etc.? (Answer Yes or No)

19. If not, give below a description of existing encumbrances:

NATURE OF ENCUMBRANCE	HELD BY	AMOUNT

20. Reasons for the proposed changes are to put diversion point on property owners'
land.

AFFIDAVIT OF APPLICANT

STATE OF OREGON,

County of Jackson } ss.


I, C. G. and Leora Van Blaricom, the applicant herein, being first duly sworn, depose and say that I have read the above and foregoing application for transfer of water right; that I know the contents thereof and that the statements therein made are true and correct to the best of my knowledge and belief.

In Witness Whereof, I have hereunto set my hand this 3rd day of June, 1975.

x C. G. Van Blaricom

x Leora M Van Blaricom
(Name of applicant)

Subscribed and sworn to before me this 3rd day of June, 1975.



[Notarial Seal]

Phyllis Gilman
NOTARY PUBLIC FOR OREGON

My commission expires 3-5-77

Remarks _____

THIS APPLICATION MUST BE ACCOMPANIED BY A MAP SHOWING THE LOCATION OF THE POINT OF DIVERSION, PLACE OF USE AND WORKS UTILIZED UNDER THE PRESENT WATER RIGHT. THE MAP SHOULD ALSO SHOW THE NEW POINT OF DIVERSION OR PLACE OF USE, AS THE CASE MAY BE.

RECEIVED

JUN 21 1976

WATER RESOURCES DEPT
SALEM, OREGON

Transfer No. 3259

NOTICE OF COMPLETION OF CONSTRUCTION

I, C. H. Van Blaricom, hereby certify

that the construction work has been completed and the change in
point of diversion of water made as set forth in the order of
the ^{Water Resources Director} State Engineer dated 6-18-76, approving an appli-
cation for a change in point of diversion of water from _____

Pogue River.

6-18-76

Date

C. H. Van Blaricom

Name

Laura M Van Blaricom

NOTICE OF FILING APPLICATION
FOR A CHANGE IN POINT
OF DIVERSION OF WATER

Notice is given hereby that C. G. and Leora M. Van Blaricom have filed an application for the approval of a change in point of diversion of water from Rogue River.

Certificate of water right issued to Soren M. Christensen, Wayne J. Bateman and Mari A. Williams and recorded at page 39594, Volume 31, State Record of Water Right Certificates, confirms a right to the use of 0.162 cubic foot per second from Rogue River for the irrigation of, among other lands, 0.5 acre in SE $\frac{1}{4}$ SE $\frac{1}{4}$, Sec. 17, T. 36 S., R. 3 W., with a date of priority of March 16, 1928. Water for this use is diverted from a point located North 58° East 550 ft. from the SW corner of Sec. 16, being within the SW $\frac{1}{4}$ SW $\frac{1}{4}$, Sec. 16, T. 36 S., R. 3 W., W.M.

The applicant herein, owner of the land above described, proposes to irrigate these lands from a point of diversion to be located 600 ft. N. and 240 ft. W. from the SE corner of Sec. 17, being within the SE $\frac{1}{4}$ SE $\frac{1}{4}$, Sec. 17, T. 36 S., R. 3 W., W.M.

All persons interested are notified hereby that a hearing will be held at the county courthouse at Medford, Oregon, on Feb. 10, 1976, at 9:30 a.m. All objections to the proposed change, if any there are, will be heard at said time and place. Any and all objections shall be prepared in writing, one copy to be served on C. G. and Leora M. Van Blaricom, 1974 2nd Avenue, Gold Hill, Oregon 97525, and one copy filed with the Water Resources Director, Salem, Oregon 97310, together with a \$10 filing fee, at least 10 days prior to the date set for hearing. If no objections are filed, the application may be approved by the Water Resources Director without a hearing. Administrative rules pertaining to the filing of a protest will be furnished by the Water Resources Department upon request.

Dated at Salem, Oregon, this 5th day of December, 1975.

JAMES E. SEXSON
Director

RECEIVED

JAN 2 1976

Affidavit of Publication

WATER RESOURCES DEPT.

SALEM, OREGON

State of Oregon, }
County of Jackson } ss.

1. Evalynne D. Smith, being first duly

sworn, depose and say that I am the

OWNER, EDITOR, PUBLISHER, MANAGER,

Principal Clerk

ADVERTISING MANAGER, PRINCIPAL CLERK, PRINTER OR PRINTER'S FOREMAN

of Medford Mail Tribune, a newspaper of general circulation, as defined by ORS 193,010 and 193,020; printed and published at Medford in the aforesaid county and state;

that the Notice of Filing Application

C. G. Blaricom

a printed copy of which is hereto annexed, was published in the entire issue of said newspaper for 3 successive and consecutive weeks in the

following issues Dec. 16, 23, 30, 1975

(HERE SET FORTH DATES OF ISSUES IN WHICH THE SAME WAS PUBLISHED)

Evalynne D. Smith

Subscribed and sworn to before me this 30th day of Dec., 1975

James E. Sexson
NOTARY PUBLIC FOR OREGON

My Commission expires 21st day of May, 1977

David C. Hendrix
Watermaster, District No. 13

November 25, 1975

Wayne Overcash

T 3238 Alfred E. and Mildred H. Ward
T 3259 C. G. and Leora M. Van Blaricom

Due to points of diversion of record as allowed under the rights evidenced by the certificates Nos. 964 and 20150, it will be necessary to publish notices of the changes in point of diversion on the Rogue River under the right perfected under permit No. 8386 proposed by Alfred E. and Mildred M. Ward (transfer No. 3238) and proposed by C. G. and Leora M. Von Blaricom (transfer No. 3259).

Therefore, a deposit of \$45.00 to cover the cost of publishing for each transfer is required. We will also need their preference of newspaper for the publication of notice. Since it has been several months after the filing of the applications we would appreciate it if you could contact Mr. and Mrs. Ward and Mr. and Mrs. Van Blaricom and explain what is needed.