

3285

STATUS OF APPLICATION

Change in place of use
Date filed 7-23-75
Date of hearing _____
Place of hearing _____
Date of order 11-5-75 Vol. 26, page 168
Date for application of water 10-1-76
Proof mailed _____
Proof received _____
Remain right **SEP 12 1977**
Certificate issued _____ Vol. 36, page 44682

DESCRIPTION OF WATER RIGHT

Name of stream Well
Trib. of _____ County of Clackamas
Use irrigation
Quantity of water _____ No. of acres 9⁴
Name of ditch _____
Date of priority Feb 3, 1969
In name of William J. Dahlseid
_____ Adjudication, Vol. _____, page _____
App. No. G-4778 Per. No. G-4501 Cert. No. 41675
Certificate cancelled _____
Notation made on record by _____

FEES PAID

Date	Amount	Receipt No.
<u>7-23-75</u>	<u>30.00</u>	<u>48600</u>
TOTAL . . .		
<u>7-23-75</u>	<u>2.00</u> Cert. Fee	<u>48601</u>

FEES REFUNDED

Date	Amount	Check No.

REMARKS

- FINIS -

	INDEX CARDS:		Entered	Checked
	TO BE ENTERED	WHERE CHECKED		
<input checked="" type="checkbox"/>	Name		<u>WH</u>	
<input checked="" type="checkbox"/>	Stream		<u>WH</u>	
<input checked="" type="checkbox"/>	Pt. of Div.		<u>WH</u>	
<input checked="" type="checkbox"/>	Calendar		<u>WH</u>	
<input checked="" type="checkbox"/>	Twp. & Rge.		<u>WH</u>	
<input checked="" type="checkbox"/>	Decree-vault		<u>WH</u>	
<input checked="" type="checkbox"/>	Decree-map		<u>WH</u>	
<input checked="" type="checkbox"/>	Cert. of W/R		<u>WH</u>	
<input checked="" type="checkbox"/>	Per. Folder		<u>WH</u>	
<input checked="" type="checkbox"/>	Chainindex		<u>WH</u>	
<input checked="" type="checkbox"/>	Cross Ref.		<u>WH</u>	
<input checked="" type="checkbox"/>	Power Claim		<u>WH</u>	
<input checked="" type="checkbox"/>	Abstracts		<u>WH</u>	

RECEIVED

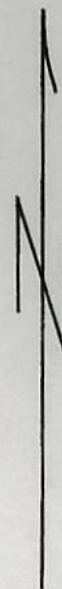
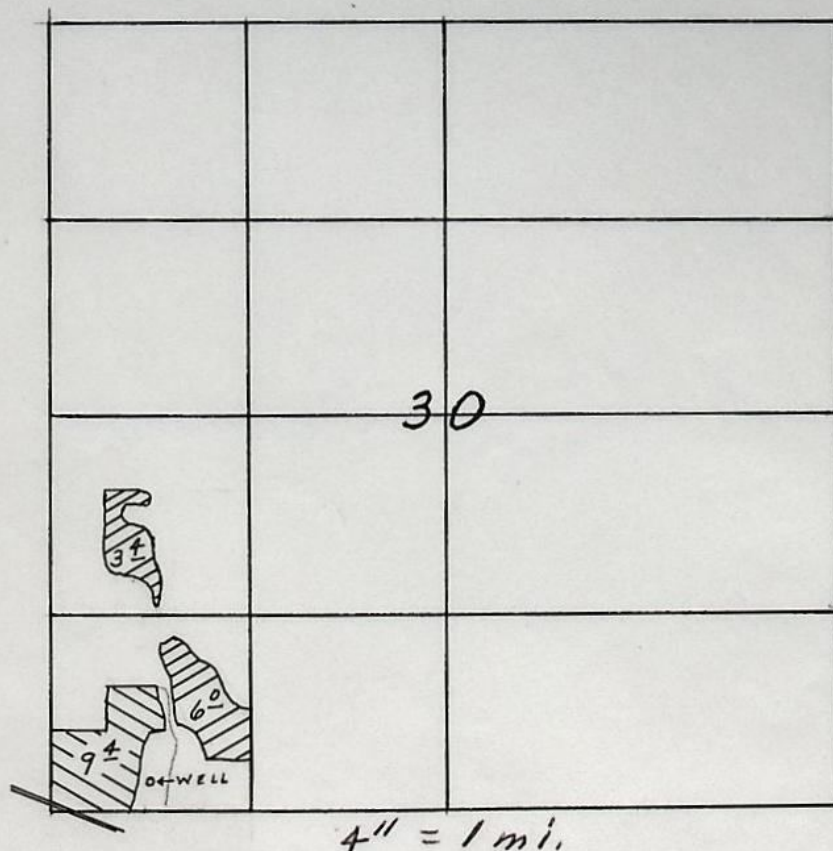
JUL 23 1975

WATER RESOURCES DEPT.
SALEM, OREGON

Transfer Application
for

Wm. J. Dahlseid

Sec. 30, T.5S., R.1E. W.M.



Existing permit G-4501; to be transferred



New location

T-3285

REPORT ON INSPECTION UNDER
TRANSFER OF WATER RIGHT FORTransfer No. 3285County Clackamas

1. Name William J. Dahlseid Address Rt. 2, Box 253, Woodburn
2. Source of Supply well, Trib. of _____
3. Amount of Water 0.13 c.f.s. Priority Date Feb. 3, 1969
4. Use irrigation
5. Proposed Point of Diversion _____

6. Place of Use DATE FOR APPLICATION OF WATER:
- 10/1/76

Township	Range	Section	Forty Acre Tract	Use for Which Transfer Made	
5S	1E	30	NW $\frac{1}{4}$ SW $\frac{1}{4}$		3.4 acres
5S	1E	30	SW $\frac{1}{4}$ SW $\frac{1}{4}$		6.0 acres
					See report

July 22, 1977

Info: MR Wm DAHLSEID; THE AREA IRRIGATED FROM THE WELL HAS BEEN SURVEYED BY Bob Mucken, on Application G-4778. THE AREA IS THE 3¹/₂ ACRES JUST NORTH of the county Road.

3 hp sum 34'
pump @ 60 ft
60' casing
120' well

Source: A Well, Pump set @ 60 ft, 6" casing
Pump: 3 hp Submersible

PIPE: 640' 3" ALUM, 540' 2" ALUM

HEADS: 10 HEADS MAX RB 30 $\cdot \frac{5}{32} \times 0$

PRESSURE: At Sprinklers 25 psi

USE: IRRIGATION OF PASTURE; Hay crop

TIE: INSP

Alpha Brown MA

FIELD ENGINEER

Note: MR. Wm DAHLSEIN SAID THE LAND SHOWN ON TRANSFER MAP IS NOT IRRIGATED, FROM THE WELL.

Mr. Dahlseid does not intend to irrigate any other land from well other than the 3¹/₂ ac. mentioned due to having trouble pumping sand & trouble with pipe gaskets leaking

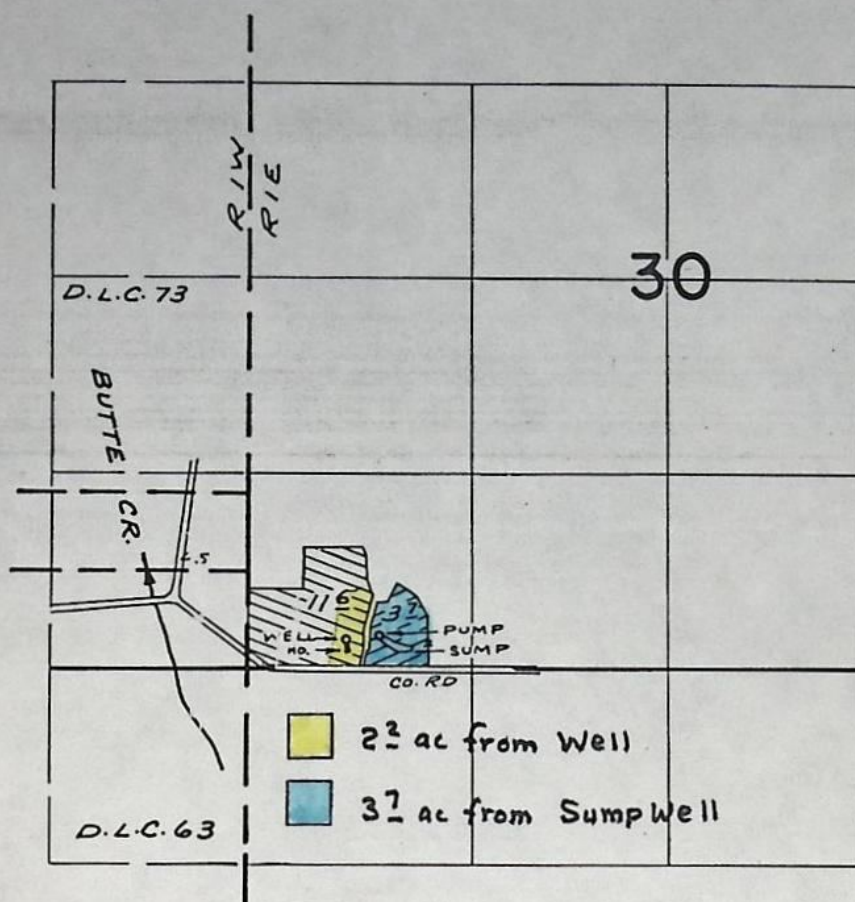
He irrigates the 6[±] field (shown on transfer applic map) from the sump.

This should be canceled transfer & permit right & refile according to the way he is irrigating Keith Palmer ~~if~~ assisted Mr. Dahlseid on transfer & knows of this situation.

m. Bish

REMAINING RIGHT
CERT No. 44682

T.5S.R.1E.&1W.W.M.



DIV. PTS. LOC. WELL - 200' N & 660' E ; SUMP - 220' N & 880' E, BOTH FROM S.W. COR. SEC. 30

FINAL PROOF SURVEY
UNDER

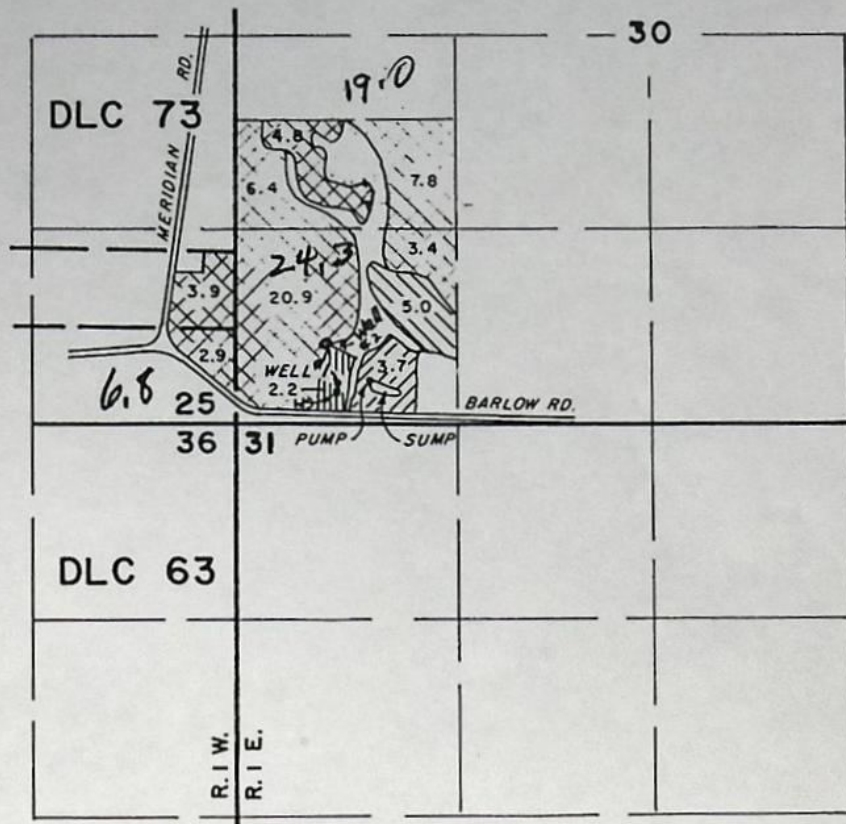

Application No. G-4778 Permit No. G-4501
IN NAME OF





WM. J. DAHLSEID

Surveyed JULY 3, 1973, by R. MUCKEN

4

WOLK WIP


$$\begin{array}{r} 19.0 \\ 24.3 \\ 6.8 \\ \hline 50.1 \end{array}$$

- | | | |
|---|------------------------------|-----|
|  | IRRIG. FR. WELL, CERT. 50582 | 3.7 |
|  | IRRIG. FR. SUMP, CERT. 50582 | 5.0 |
|  | PRIMARY | |
|  | IRRIG. FR. WELL, CERT. 45375 | 2.2 |

SURVEYED ON MAR. 30, 1992

CERT. 45375 $\frac{212}{10.9 \text{ ac}}$ BY:



THIS MAP WAS PREPARED FOR THE PURPOSE OF IDENTIFYING THE LOCATION OF A WATER RIGHT ONLY AND IS NOT INTENDED TO PROVIDE LEGAL DIMENSIONS OR LOCATION OF PROPERTY OWNERSHIP LINES.

WELL 1 LOC. 270' N. & 700' E. FR. SW COR. SEC. 30
SUMP LOC. 280' N. & 910' E. " " " " "
WELL 2 LOC. ~~270'~~ N. & ~~700'~~ E. " " " " "

BEFORE THE WATER RESOURCES DIRECTOR OF OREGON

Clackamas County

IN THE MATTER OF THE APPLICATION }
OF WILLIAM J. DAHLSEID FOR THE }
APPROVAL OF A CHANGE IN PLACE OF }
USE OF WATER FROM A WELL }

ORDER APPROVING
TRANSFER NO. 3285

On July 23, 1975, William J. Dahlseid filed an application in the office of the Water Resources Director for the approval of a change in place of use of water from a well, pursuant to the provisions of ORS 540.510 to 540.530.

Certificate of water right issued to William J. Dahlseid and recorded at page 41675, Volume 33, State Record of Water Right Certificates, confirms a right to the use of not to exceed 0.13 cubic foot per second of water from a well for the irrigation of, among other lands, 9.4 acres in SW $\frac{1}{4}$ SW $\frac{1}{4}$, Section 30, Township 5 South, Range 1 East, W.M., with a date of priority of February 3, 1969. These lands are irrigated from a well located 200 feet North and 660 feet East from the Southwest corner of Section 30, being within the SW $\frac{1}{4}$ SW $\frac{1}{4}$ of Section 30, Township 5 South, Range 1 East, W.M.

The applicant herein, owner of the land above described, proposes to transfer the water right therefrom, without loss of priority, to 3.4 acres in NW $\frac{1}{4}$ SW $\frac{1}{4}$ and 6.0 acres in SW $\frac{1}{4}$ SW $\frac{1}{4}$, Section 30, Township 5 South, Range 1 East, W.M.

Notice by publication as provided by ORS 540.520 was not given in connection with this application for the reason that said section provides notice is not required on an application for a change in place of use of water.

Mr. Keith Palmer, Watermaster of District No. 16, has filed a statement to the effect that the proposed change in place of use of water may be made without injury to existing rights.

No objections having been filed and it appearing that the proposed change in place of use may be made without injury to existing rights, the application should be approved.

NOW, THEREFORE, it hereby is ORDERED that the change in place of use of water is approved and the water right hereinbefore described as appurtenant to 2.4 acres in SW $\frac{1}{4}$ SW $\frac{1}{4}$, Section 30, Township 5 South, Range 1 East, W.M., with a date of priority of February 3, 1969, be severed therefrom and simultaneously and without loss of priority transferred to 3.4 acres in NW $\frac{1}{4}$ SW $\frac{1}{4}$ and 6.0 acres in SW $\frac{1}{4}$ SW $\frac{1}{4}$, Section 30, Township 5 South, Range 1 East, W.M.

It is FURTHER ORDERED that said water so transferred shall be applied to beneficial use on or before October 1, 1976.

It is FURTHER ORDERED that certificate of water right heretofore issued to William J. Dahlseid and recorded at page 41675, Volume 33, State Record of Water Right Certificates, is canceled, and upon receipt of proof satisfactory to the Water Resources Director of application of water to beneficial use, a certificate of water right shall be issued to William J. Dahlseid confirming the extent to which the water has been applied beneficially and including the balance of the right not involved in this proceeding.

Dated at Salem, Oregon, this 5th day of November, 1975.

/s/ JAMES E. SEXSON
Director

T-3285

20 October 1977

William J. Dahlseid
Route 2, Box 253
Woodburn, Oregon 97071

Dear Mr. Dahlseid:

The order of the Water Resources Director entered on November 5, 1975, approving your water right transfer application No. 3285, authorized a change in place of use of water from a well located 200 feet North and 660 feet East from the Southwest corner of Section 30, being within the SW $\frac{1}{4}$ SW $\frac{1}{4}$ of Section 30, Township 5 South, Range 1 East, W.M., to irrigate a certain 3.4 acres in NW $\frac{1}{4}$ SW $\frac{1}{4}$ and 6.0 acres in SW $\frac{1}{4}$ SW $\frac{1}{4}$ of said Section 30, with a date of priority of February 3, 1969. Under the provisions of the order, the time in which to fully accomplish the change in place of use of water expired on October 1, 1976.

On the basis of information obtained by a field inspection of the lands by representatives of this office on July 22, 1977, it appears that the 9.4 acres of land described in your transfer application No. 3285 are not being irrigated from the well as authorized by the order and, therefore, the water right, as described above, is no longer valid.

Sincerely,

James W. Carver, Jr.
Engineer

JWC:lcj
cc: Keith Palmer, Watermaster

CERTIFIED - Return Receipt Requested

NOTICE OF COMPLETE APPLICATION
OF WATER TO BENEFICIAL USE

Transfer No. 3285

I, _____, hereby certify that
on 1975 & 1976 irrigation season, 19____, the water has been applied to the
lands to which the water right was transferred by an order of the State
Engineer dated 11/5/75, approving an application for a
change in place of use of water from well.

9/8
Date

William J. Dahlquist
Signature

RECEIVED

SEP 8 1976

WATER RESOURCES DEPT.
SALEM, OREGON

T-3285

RECEIVED

JUL 23 1975

WATER RESOURCES DEPT.
SALEM, OREGON

Application for Transfer of Water Right

To the STATE ENGINEER OF OREGON:

I, WILLIAM J. DAHLSEID
(Name of applicant)

of RT. 2 BOX 253 Woodburn, County of CLACKAMAS
(Postoffice)

State of OREGON, do hereby make application for change IN PLACE
OF USE
(In point of diversion; place of use; use heretofore made of the water)

1. The source of present water right is WELL, APPLICATION NO. G4778
(Name of stream)

2. The use to which the water is applied is IRRIGATION
(Irrigation; Mining; Power; Manufacturing; etc.)

3. The name of the ditch, canal or pipe line is _____

4. The point of diversion is located N 74° 20' E 1/2 674'
200 ft. (N. ~~W.~~) and 460 ft. (E. ~~W.~~) from the SW

corner of SEC. 30 being within the SW 1/4, SW 1/4
(Section or subdivision)

of Section 30 Tp. 5S R. 1E W. M., in the County of CLACKAMAS
(No. N. or S.) (No. E. or W.)

5. List the number of acres irrigated in each smallest legal subdivision (40-acre tract) involved in this transfer. If for any other use, indicate place of use.

Twp.	Range	Sec.	NE 1-4				NW 1-4				SW 1-4				SE 1-4			
			NE 1/4	NW 1/4	SW 1/4	SE 1/4	NE 1/4	NW 1/4	SW 1/4	SE 1/4	NE 1/4	NW 1/4	SW 1/4	SE 1/4	NE 1/4	NW 1/4	SW 1/4	SE 1/4
5S	1E	30											9.4					

NOTE: If you own less than 40-acre tracts, attach a description of your land as it appears in your deed.

(Attach separate sheet if necessary)

6. Are you the legal owner of the above described lands? YES
(If not owner, explain your interest)

7. Has water been used beneficially for the purposes indicated herein during the past 5 years? YES

8. What is the date of priority of your water right? FEB. 3, 1969

9. Was your water right acquired by State Engineer's Permit? YES If so, give number
(Yes or No)

of permit G4501

10. Do you hold a water right certificate? YES If so, give number of certificate 41675
(Yes or No)

11. Was your water right determined by State Engineer's order of Determination or Decree of Court?

NO If so, give title of proceedings _____
(Yes or No)

12. Is the water right recorded in your name? YES
(If not, give name)

13. I propose to transfer the water right to the following described lands: (Do not answer if your application is for change in point of diversion only.)

Twp.	Range	Sec.	NE 1-4				NW 1-4				SW 1-4				SE 1-4			
			NE $\frac{1}{4}$	NW $\frac{1}{4}$	SW $\frac{1}{4}$	SE $\frac{1}{4}$	NE $\frac{1}{4}$	NW $\frac{1}{4}$	SW $\frac{1}{4}$	SE $\frac{1}{4}$	NE $\frac{1}{4}$	NW $\frac{1}{4}$	SW $\frac{1}{4}$	SE $\frac{1}{4}$	NE $\frac{1}{4}$	NW $\frac{1}{4}$	SW $\frac{1}{4}$	SE $\frac{1}{4}$
55	1E	30										34	6					

(Attach separate sheet if necessary)

NOTE: Answer questions 14, 15, 16 and 17, if the application is for change in point of diversion.

14. The proposed point of diversion is located N 74° 20' E 674' ft. and _____ ft. from the SW corner of SEC. 30 being within the SW $\frac{1}{4}$ of Section 30 Tp. 55 R. 1E W. M.,
(Smallest legal subdivision) (N. or S.) (E. or W.)
in the county of CLACKAMAS The name of the ditch to be used is _____

15. Are you the owner of the land on which the proposed point of diversion is to be located? YES

16. If not the owner of the land on which the proposed point of diversion is to be located, give the name and address of owner and submit evidence of your right-of-way for your proposed ditch, canal, or pipe line.

17. Are there any diversions between your present point of diversion and the proposed point of diversion? NO

NOTE: Answer questions 18 and 19 if application is for change in use or place of use.

18. Are the lands from which you propose to transfer your water right free of all encumbrances, including taxes, mortgages, liens, etc.? YES
(Answer Yes or No)

19. If not, give below a description of existing encumbrances:

NATURE OF ENCUMBRANCE	HELD BY	AMOUNT

20. Reasons for the proposed changes are TO COVER NEW PASTURE
OF APPROXIMATELY 6 ACRES AND BALANCE
OF RIGHT TO GO TO AREA BEING CLEARED
SEEDED TO PASTURE.

2015 FEB 08 08:00 AM
MAILED BEZORCKES DEPT
707 S 31812
RECEIVED

AFFIDAVIT OF APPLICANT

STATE OF OREGON,

County of Marion

} ss.

I, William J. Dahlseid, the applicant herein, being first duly sworn, depose and say that I have read the above and foregoing application for transfer of water right; that I know the contents thereof and that the statements therein made are true and correct to the best of my knowledge and belief.

In Witness Whereof, I have hereunto set my hand this 23 day of July, 1975.

William J. Dahlseid
(Name of applicant)

Subscribed and sworn to before me this 23 day of July, 1975.

[Notarial Seal]

Harlan P. Andersson
NOTARY PUBLIC FOR OREGON

NOTARY PUBLIC FOR OREGON

My commission expires Expires January 25, 1977

Remarks

THIS APPLICATION MUST BE ACCOMPANIED BY A MAP SHOWING THE LOCATION OF THE POINT OF DIVERSION, PLACE OF USE AND WORKS UTILIZED UNDER THE PRESENT WATER RIGHT. THE MAP SHOULD ALSO SHOW THE NEW POINT OF DIVERSION OR PLACE OF USE, AS THE CASE MAY BE.



STATE OF OREGON

INTEROFFICE MEMO

TO: Trevor Jones

FROM: Keith Palmer Watermaster Dist. 16

SUBJECT: Transfer No. 3285

DATE: November 5, 1975

I have completed my investigation of the transfer application by Mr. William J. Dahlseid. It appears that this transfer can be made without injury to existing rights.

I also feel that Provision two, as outlined in Chapter 3.23 of the water-master manual should be incorporated into this order.