

3292

# STATUS OF APPLICATION

Change in place of use and use  
 Date filed 8-12-75  
 Date of hearing Nov 29, 1978  
 Place of hearing Roseburg  
 Date of order 11-29-78 Vol. 31, page 461  
 Date for application of water 10-1-80  
 Proof mailed MAR 19 1987  
 Proof received \_\_\_\_\_  
 Certificate issued 8-18-88 Vol. \_\_\_\_\_, page 57564

Surveyed 8/2/84

to pur 1/81

See 53562 BEING HELD PENDING ACTION ON THIS

# DESCRIPTION OF WATER RIGHT

Name of stream a spring and Little River  
 Trib. of \_\_\_\_\_ County of Douglas  
 Use domestic and irrigation  
 Quantity of water \_\_\_\_\_ No. of acres 2 6  
 Name of ditch \_\_\_\_\_  
 Date of priority \_\_\_\_\_  
 In name of \_\_\_\_\_  
 \_\_\_\_\_ Adjudication, Vol. \_\_\_\_\_, page \_\_\_\_\_  
 App. No. 33220 Per. No. 26262 Cert. No. 31850 V. 23  
 Certificate cancelled \_\_\_\_\_  
 Notation made on record by \_\_\_\_\_

# FEES PAID

Date	Amount	Receipt No.
8-12-75	45.00	48896
8-12-75	41.00	48897
9-24-75	41.00	48897
TOTAL	45.00	45585
5-18-76	62.00	7601
11-29-78	Cert. Fee	
News Review # 31.57 pd 10/31/78 ck # 2777		

# FEES REFUNDED

Date	Amount	Check No.
10-31-78	23.43	2776

EX 20-  
 Use 15-  
 PON 31.57  
 66 57

# REMARKS

CARD FOR C. NOV. 4 1980

Form 130 sent APR 20 1987

260 SE Pine, Roseburg, Or 97470

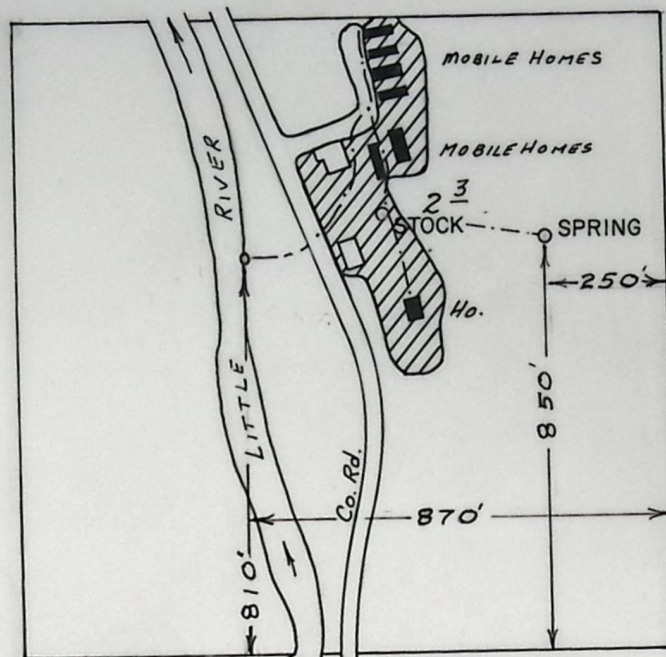
INDEX CARDS:		Entered	Checked
✓	Name	Og	
✓	Stream	Og	
✓	Pt. of Div.	Og	
✓	Calendar	Og	
✓	Twp. & Rge.	Og	
✓	Decree-vault		
✓	Decree-sale		
✓	Cert. of W/R	see	
✓	Per. Folder	see	
✓	Chaindex		
✓	Cross Ref.		
✓	Power Claim	Og	
✓	Abstracts		



T. 27S., R. 3W., W.M.

SEC. 2

NESW



SCALE: 1" = 400'

**FINAL PROOF SURVEY**  
UNDER

T-3292 (Irrigation & Stock)

Application No. 53562 Permit No. 43745 (Domestic Only)  
IN NAME OF

MR. & MRS. BASCUM T. PAGE

Surveyed MAY 13, 1980, by J.S. DONALDSON



BEFORE THE WATER RESOURCES DIRECTOR OF OREGON

DOUGLAS COUNTY

IN THE MATTER OF THE APPLICATION )  
OF MR & MRS BASCUM T. PAGE FOR AP-)  
PROVAL OF CHANGES IN USE AND PLACE)  
OF USE OF WATER )  
-----

ORDER APPROVING  
TRANSFER NO. 3292

On August 12, 1975, an application, now in the names of Mr. and Mrs. Bascum T. Page, was filed in the office of the Water Resources Director for approval of changes in use theretofore made of water from a spring and place of use of water from Little River, pursuant to the provisions of ORS 540.510 to 540.530.

The certificate recorded at page 31850, Volume 23, State Record of Water Right Certificates, in the name of J. B. Forsythe, describes a right for the use of not to exceed 0.005 cubic foot per second from a spring for one family domestic use and 0.03 cubic foot per second from Little River for irrigation of a certain 2.6 acres, all within the NE $\frac{1}{4}$  SW $\frac{1}{4}$  of Section 2, Township 27 South, Range 3 West, W.M., and all with a priority date of July 9, 1959.

The said spring is located 2060 feet North and 420 feet West from the South Quarter Corner of Section 2; and the point of diversion from Little River is located 2090 feet North and 840 feet West from the South Quarter Corner of Section 2, both points of diversion being within the NE $\frac{1}{4}$  SW $\frac{1}{4}$  of said Section 2.

The applicants herein, owners of the lands above described, propose to change from the use heretofore made of water from the spring to hereafter use the water for stock water within the NE $\frac{1}{4}$  SW $\frac{1}{4}$  of said Section 2; and to change the place of use of water from Little River from the lands described above to irrigate in lieu thereof a certain other 2.6 acres in NE $\frac{1}{4}$  SW $\frac{1}{4}$  of said Section 2; all without loss of priority.

Notice of the application, pursuant to ORS 540.520(2), was published in The News-Review, a newspaper printed and having general circulation in Douglas County, Oregon, for a period of three weeks in the issues of October 9, 16 and 23, 1978.

Mr. M. John Youngquist, Watermaster, has filed a statement to the effect that the proposed changes in use and place of use may be made without injury to existing rights.

No objections having been filed and it appearing that the proposed changes may be made without injury to existing rights, the application should be approved.

131, 241/2

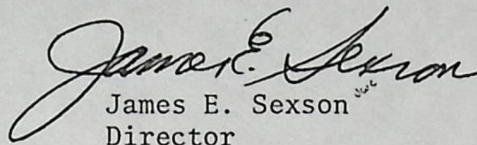


NOW, THEREFORE, it hereby is ORDERED that the requested changes in use heretofore made of water from a spring and place of use of water from Little River, as described herein, without loss of priority, are approved.

It is FURTHER ORDERED that said water so transferred shall be applied to beneficial use on or before October 1, 1980.

It is FURTHER ORDERED that the certificate of water right recorded at page 31850, Volume 23, State Record of Water Right Certificates, is canceled; and upon proof satisfactory to the Water Resources Director of completion of works and beneficial use of water to the extent intended under the provisions of this order, a confirming certificate of water right shall be issued to the applicant herein.

Dated at Salem, Oregon this 29th day of November, 1978.

  
James E. Sexson  
Director

P462



3:00 P.M.

See 10AA -27

REPORT ON INSPECTION UNDER TRANSFER  
OF WATER RIGHT FOR CHANGE IN:

POD  
POU  
USE  
Add'l POD

old money on this photo  
**RECEIVED**  
APR 26 1985  
WATER RESOURCES DEPT  
SALEM, OREGON

Transfer No. 3292

County Douglas

Old Certificate No. 31850

1. Name Mr & Mrs. Bascom T. Page

Address 7032 Little River Road, Glide, OR 97443  
260 SE Pine, Roseburg OR 97470 673-5274

2. Source of Supply Spring & Little River Trib of Little River & N Umpqua

3. Use dom to stk from spring; in 1/2 ac Little R.

4. Amount of Water 0.005 cfs = sp. 0.03 cfs = Little R.

5. Priority Date 9-7-9-1959

6. Proposed Point of Diversion Little River 2090' N & 840' W,  
SPRING 2150' N & 250' W From S. 1/4 Corner of Sec 2  
T 27S R 3W NESW, Section 2, T27S R3W, WM,

7. Completion Date 10-1-80 Little River - 810 ft N. & 870 ft W; Spring  
850 ft N & 250 ft W from the SE  
Corner NE 1/4 SW 1/4 Section 2

8. Place of Use:

Township	Range	Section	Forty Acre Tract	Use for Which Transfer Made
<u>27S</u>	<u>3W</u>	<u>2</u>	<u>NE SW</u>	<u>stock (Apr)</u>
		<u>2</u>	<u>NE SW</u>	<u>2<sup>6</sup> ac (river)</u>
				<u>0.6</u>
<u>OTHER PERMITS IN</u>		<u>40</u>	<u>stock &amp; 2<sup>3</sup> acres NE<sup>7</sup> SW<sup>4</sup></u>	
<u>A#</u>		<u>P#</u>	<u>Section 2</u>	
<u>37306</u>		<u>27792</u>	<u>✓</u>	<u>T 27 S., R 3 W, WM</u>
<u>50001</u>		<u>37947</u>	<u>✓</u>	<u>✓</u>
<u>29169</u>		<u>23067</u>	<u>Map for this permit shifted slightly from 27792 &amp;</u>	
<u>53562</u>		<u>43745</u>	<u>✓</u>	<u>T 3292</u>

9072D

T/17/84 DKC  
NOT HOME

DKC 8/2/84 & 7/30/84  
BTR-5HH-244



RECEIVED

AUG 12 1975

WATER RESOURCES DEPT.  
SALEM, OREGON

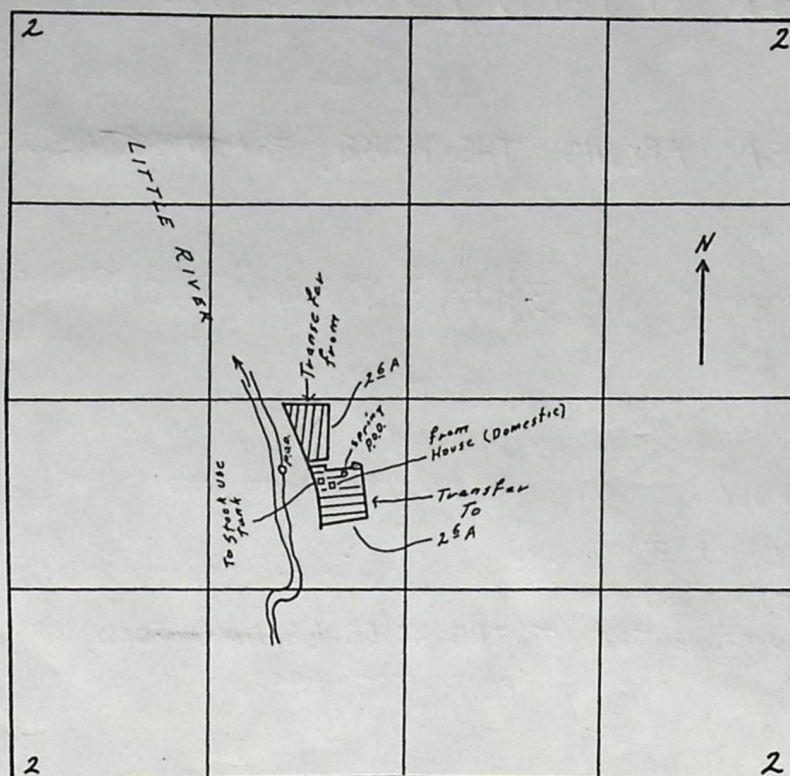
RECEIVED

APR 26 1985

WATER RESOURCES DEPT.  
SALEM, OREGON

T. 27 S., R. 3 W. W. M.

Scale 1" = 1320'



Transfer # 3292



INFO: MRS & MR. PAGE SHOWED ME THE P.O.V., IRRIGATED AREA, THE STOCK TANK, & THE IRRIG. EQUIPMENT.  
MRS. PAGE STATED THAT SPRING HAS NOT BEEN USED FOR LEAST 12 YRS FOR DOM. IT HAS BEEN USED FOR STOCK & TO IRRIGATE ~~AREA~~ SMALL AREA W/ FRUIT TREES SOUTH OF HOUSE UP UNTIL 2 YRS AGO WHILE MRS. PAGE WAS STILL LIVING ON THE PROPERTY. MRS. PAGE STATED THAT THE SPRING WATER DID NOT MEET HEALTH STANDARDS & THAT SINCE BASTING WAS DONE ON THE HILL ABOVE IT HAS NOT PRODUCED ENOUGH TO MEET DOMESTIC DEMAND ANYWAY.

SOURCE: LITTLE RIVER, & SPRING <sup>← irrigation</sup> stock & some irrigation south of house

DIV. PT. LITTLE RIVER: VIA DIRECT SUCTION

SPRING: 2' WIDE X 8' LONG X 1.5' DEEP - DUG OUT - COVERED WITH CORRUGATED FIBERGLASS SHEETS.

USE: IRRIGATION & STOCK

START OF USE: PURCHASED PROPERTY & STARTED USE IN 1976 IN 1932

AREA OF USE: YARD AREA AROUND THE HOUSE, FRUIT TREES, & STOCK TANK IN BARNYARD

PUMP: MOTOR GENERAL ELECTRIC 3 H.P., 3450 R.P.M., DDC, PACIFIC PUMP (NO MODEL #)  
1 1/4" IN X 1" OUT

PIPE: (1" P.V.C. FROM SPRING TO HOLDING TANK)  
(2-1" G.I.P. FROM HOLDING TANK TO WELL HOUSE)

2" PIPE FROM LITTLE RIVER RD. UNDER THE ROAD TO FRONT YARD  
50' OF 2" GARDEN HOSE  
640' OF 2" ALUM., 50' OF 3" ALUM.

LIFT: -24' FROM SPRING TO GAL. WOOD STAVE HOLDING TANK (GRAVITY FLOW)

LIFT: -54' FROM SPRING HOLDING TANK TO THE HOUSE (GRAVITY FLOW)

+ 62' FROM LITTLE RIVER RD. TO UPPER YARD AREA.

SPRINKLERS: RUNS 6 SPRINKLERS @ ONE TIME

FOUND 1 5/32 RAINBIRD

& 1- 5/32 X 3/32 RAINBIRD (THE PAGES COMMENTED THAT THIEVES HAD BEEN STEALING PIPE & SPRINKLERS)

PHOTO: BTR-5HH-244

$$\text{Calc: } Q_p = \frac{7.05(3 \text{ HP})}{114 + 62} = 0.12 \text{ cfs}$$

$$Q_H = \frac{6(5 \text{ gpm})}{450} = 0.067 \text{ cfs}$$

$$Q_A = \frac{0.6}{80} = 0.008 \text{ cfs}$$

Donald K. Clark TECH. I

8/2/84 & 7/30/84

From nomograph, 1" pipe is sufficient to carry 0.005 cfs



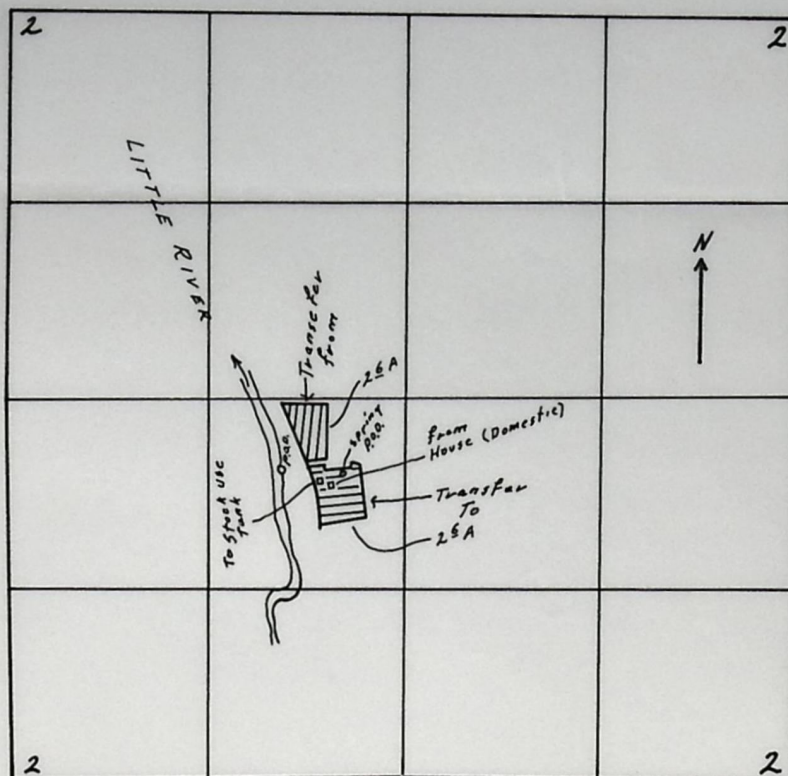
RECEIVED

AUG 12 1975

WATER RESOURCES DEPT.  
SALEM, OREGON

T. 27 S., R. 3 W. W. M.

Scale 1" = 1320'



Transfer # 3292



RECEIVED

AUG 12 1975

WATER RESOURCES DEPT.  
SALEM, OREGON

RECEIVED

SEP 28 1978

WATER RESOURCES DEPT.  
SALEM, OREGON

Application for Transfer of Water Right

To the STATE ENGINEER OF OREGON:

I, ~~Paul Salnick~~ MR. & MRS. BASCUM T. PAGE  
(Name of applicant)

<sup>7032</sup>  
of Little River Road, Glide, County of Douglas  
(Postoffice)

State of Oregon 97443, do hereby make application for change

in place of use and use heretofore made of the water  
(In point of diversion; place of use; use heretofore made of the water)

1. The source of present water right is A spring and Little River  
(Name of stream)

2. The use to which the water is applied is Domestic and irrigation  
(Irrigation; Mining; Power; Manufacturing; etc.)

3. The name of the ditch, canal or pipe line is

Little River- 2090 N. 840 W.  
4. The point of diversion is located 2060 ft. N. and 420 ft. W. from the S $\frac{1}{4}$   
Spring (N. or S.) (E. or W.)

corner of Section 2 being within the NE $\frac{1}{4}$  SW $\frac{1}{4}$   
(Section or subdivision)

of Section 2 Tp. 27S. R. 3W. W. M., in the County of Douglas  
(No. N. or S.) (No. E. or W.)

5. List the number of acres irrigated in each smallest legal subdivision (40-acre tract) involved in this transfer. If for any other use, indicate place of use.

Twp.	Range	Sec.	NE 1-4				NW 1-4				SW 1-4				SE 1-4			
			NE $\frac{1}{4}$	NW $\frac{1}{4}$	SW $\frac{1}{4}$	SE $\frac{1}{4}$	NE $\frac{1}{4}$	NW $\frac{1}{4}$	SW $\frac{1}{4}$	SE $\frac{1}{4}$	NE $\frac{1}{4}$	NW $\frac{1}{4}$	SW $\frac{1}{4}$	SE $\frac{1}{4}$	NE $\frac{1}{4}$	NW $\frac{1}{4}$	SW $\frac{1}{4}$	SE $\frac{1}{4}$
27S.	3W.	2									2.6 & dom.							

NOTE: If you own less than 40-acre tracts, attach a description of your land as it appears in your deed.

(Attach separate sheet if necessary)

6. Are you the legal owner of the above described lands? Contract Purchaser see 8-7-78 Letter  
(If not owner, explain your interest)

7. Has water been used beneficially for the purposes indicated herein during the past 5 years? yes

8. What is the date of priority of your water right? July 9, 1959

9. Was your water right acquired by State Engineer's Permit? yes If so, give number  
(Yes or No)

of permit 26262



10. Do you hold a water right certificate? yes If so, give number of certificate 31850  
(Yes or No)

11. Was your water right determined by State Engineer's order of Determination or Decree of Court?

No If so, give title of proceedings  
(Yes or No)

12. Is the water right recorded in your name? No - J.B. Forsythe  
(If not, give name)

13. I propose to transfer the water right to the following described lands: (Do not answer if your application is for change in point of diversion only.)

Twp.	Range	Sec.	NE 1-4				NW 1-4				SW 1-4				SE 1-4			
			NE $\frac{1}{4}$	NW $\frac{1}{4}$	SW $\frac{1}{4}$	SE $\frac{1}{4}$	NE $\frac{1}{4}$	NW $\frac{1}{4}$	SW $\frac{1}{4}$	SE $\frac{1}{4}$	NE $\frac{1}{4}$	NW $\frac{1}{4}$	SW $\frac{1}{4}$	SE $\frac{1}{4}$	NE $\frac{1}{4}$	NW $\frac{1}{4}$	SW $\frac{1}{4}$	SE $\frac{1}{4}$
27S.	3W.	2									2.6							
											stock							

(Attach separate sheet if necessary)

NOTE: Answer questions 14, 15, 16 and 17, if the application is for change in point of diversion.

14. The proposed point of diversion is located            ft.            and            ft.            from the             
(N. or S.) (E. or W.)  
corner of            being within the            of Section            Tp.            R.            W. M.,  
(Smallest legal subdivision) (No. N. or S.) (No. E. or W.)  
in the county of            The name of the ditch to be used is           

15. Are you the owner of the land on which the proposed point of diversion is to be located?           

16. If not the owner of the land on which the proposed point of diversion is to be located, give the name and address of owner and submit evidence of your right-of-way for your proposed ditch, canal, or pipe line.

17. Are there any diversions between your present point of diversion and the proposed point of diversion?           

NOTE: Answer questions 18 and 19 if application is for change in use or place of use.

18. Are the lands from which you propose to transfer your water right free of all encumbrances, including taxes, mortgages, liens, etc.? Yes  
(Answer Yes or No)

19. If not, give below a description of existing encumbrances:

NATURE OF ENCUMBRANCE	HELD BY	AMOUNT
<del>Mortgage</del>	<del>Douglas Nat'l Bank</del>	<del>\$41,000</del>

20. Reasons for the proposed changes are Land has been converted to Trailer Park.



AFFIDAVIT OF APPLICANT

STATE OF OREGON,

County of Douglas


ss.

I, Paul Salnick, the applicant herein, being first duly sworn, depose and say that I have read the above and foregoing application for transfer of water right; that I know the contents thereof and that the statements therein made are true and correct to the best of my knowledge and belief.

In Witness Whereof, I have hereunto set my hand this 14 day of July, 1975

Paul Salnick  
(Name of applicant)

Subscribed and sworn to before me this 14 day of July, 1975



Elinor M. Youngquist  
NOTARY PUBLIC FOR OREGON

My commission expires 8-4-78

Remarks

THIS APPLICATION MUST BE ACCOMPANIED BY A MAP SHOWING THE LOCATION OF THE POINT OF DIVERSION, PLACE OF USE AND WORKS UTILIZED UNDER THE PRESENT WATER RIGHT. THE MAP SHOULD ALSO SHOW THE NEW POINT OF DIVERSION OR PLACE OF USE, AS THE CASE MAY BE.



RECEIVED

SEP 28 1978

WATER RESOURCES DEPT.  
SALEM, OREGON

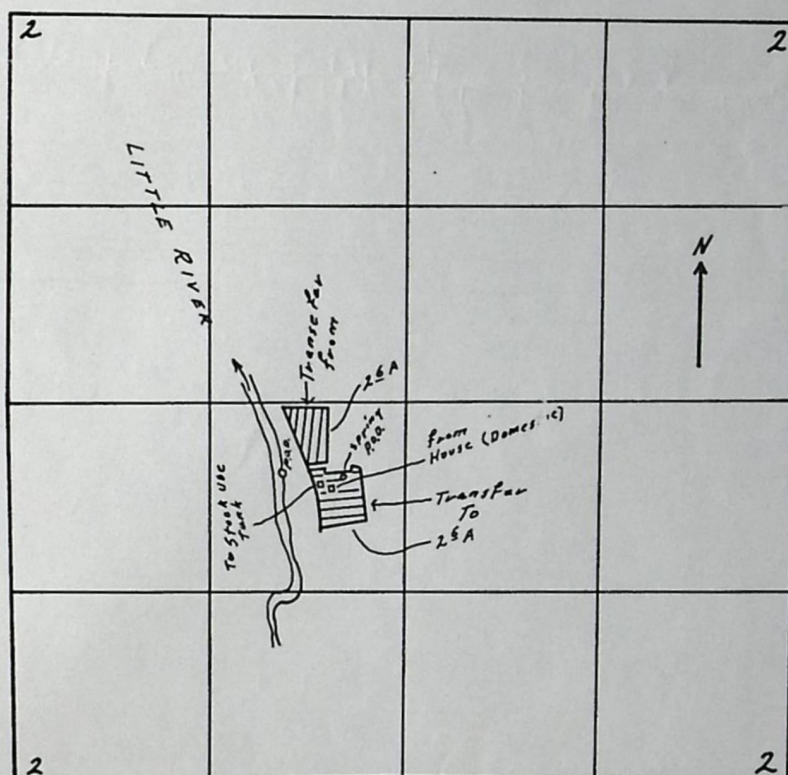
RECEIVED

AUG 12 1975

WATER RESOURCES DEPT.  
SALEM, OREGON

T. 27 S., R. 3 W. W. M.

Scale 1" = 1320'



Transfer # 3292



Affidavit of Publication

The News-Review

Roseburg, Oregon

ISSUED DAILY EXCEPT SUNDAY

RECEIVED

OCT 24 1978

WATER RESOURCES DEPT.  
SALEM, OREGON

STATE OF OREGON }  
COUNTY OF DOUGLAS } ss.

I, Elsille Martin, being first duly sworn, depose and say that I am the Office Manager, of The News-Review, a newspaper of general circulation, as defined by ORS 193.010 and 193.020; printed and published at Roseburg in the aforesaid county and state; that the

Notice of Water Right

Transfer Application #3292

a printed copy of which is hereto annexed, was published in the entire issue of said newspaper for 3

successive and consecutive weeks in the following issues:

October 9, 16, 23, 1978

The fee actually charged by such newspaper for such publication is \$ 31.57

[Signature]

Subscribed and sworn to before me this 23 day of

October, 1978

[Signature]  
Notary Public of Oregon

My Commission expires 10th day of October, 1980

NOTICE OF WATER RIGHT  
TRANSFER APPLICATION  
NO. 3292

Notice is given hereby that an application has been filed in the office of the Water Resources Director by Mr. & Mrs. Bascum T. Page for approval of a change in use heretofore made of water from a spring, pursuant to the provisions of ORS 540.510 to 540.530.

The certificate recorded at page 31850, Volume 23, State Record of Water Right Certificates, in the name of J.B. Forsythe, describes a right which includes the use of not to exceed 0.005 cubic foot per second from a spring for domestic use for one family in NE 1/4 SW 1/4 of Sec 2, T 27S, R 3W, WM, with a date of priority of July 9, 1959.

Water for the said right is diverted from the spring located 2060 ft N & 420 ft W from the S 1/4 Corner of Sec 2, being within the NE 1/4 SW 1/4 of Sec 2, T 27S, R 3W, WM.

The applicants herein propose to change the use heretofore made of the waters of the spring and, without loss of priority, to hereafter use said 0.005 cubic foot per second for stock use in NE 1/4 SW 1/4 of said Sec. 2.

All persons interested are notified hereby that a hearing will be held at the county courthouse at Roseburg, Oregon, on November 29, 1978, at 9:30 a.m. All objections to the proposed change, if any there are, will be heard at said time and place. Any and all objections shall be prepared in writing: one copy to be served on Mr. & Mrs. Bascum T. Page, 7032 Little River Rd, Glide, OR 97443; and one copy filed with the Water Resources Department, Salem, OR 97310, together with a \$10 filing fee, at least 10 days prior to the date set for hearing. IF NO OBJECTIONS ARE FILED, THE APPLICATION MAY BE APPROVED BY THE WATER RESOURCES DIRECTOR WITHOUT A HEARING.

Administrative rules pertaining to the filing of a protest will be furnished by the Water Resources Department upon request.

Dated at Salem, Oregon this 4th day of October, 1978.

James E. Sexson  
Director

Invoice No. 4590

Publication Dates: October 9, 16, 23, 1978



IN ACCOUNT WITH

# The News-Review

ROSEBURG, OR 97470 October 23, 1978

Water Resources Department  
555 13th Street N.E.  
Salem, Oregon 97310

**RECEIVED**

OCT 24 1978

**WATER RESOURCES DEPT.  
SALEM, OREGON**

Invoice #4590

---

Invoice #4590

Notice of Water Right Transfer Application No. 3292 31.57

**RECEIVED**

NOV 6 1978

**WATER RESOURCES DEPT.  
SALEM, OREGON**

*Paid 11/3/78  
G. L. Martin  
Office Manager  
News-Review*