

2633 John Warren Friday  
Madras,  
Ore.

2633

# STATUS OF APPLICATION

Change in Point of Diversion  
Date filed April 19, 1972  
Date of hearing August 5, 1980  
Place of hearing Madras  
Date of order 8-22-80 Vol. 33, page 610  
Date for application of water Complete  
Proof mailed \_\_\_\_\_  
Proof received \_\_\_\_\_  
Certificate issued \_\_\_\_\_ Vol. \_\_\_\_\_, page \_\_\_\_\_  
93807  
93806  
93805 } 64802013

to survey 8/10

# DESCRIPTION OF WATER RIGHT

Name of stream Trout Creek & Antelope Cr.  
Trib. of Deschutes River County of Jefferson & Wasco  
Use Irrigation  
Quantity of water \_\_\_\_\_ No. of acres 162 50  
Name of ditch Various ditches  
Date of priority 1878, 1888, 1889, 1893, 1897, 1901  
In name of Samuel G. Douthit; John H. Friday; Sanford Schultz  
Trout Creek Adjudication, Vol. 5, page 73 79 80  
App. No. \_\_\_\_\_ Per. No. \_\_\_\_\_ Cert. No. 2232 2255 2258  
Certificate cancelled \_\_\_\_\_  
Notation made on record by \_\_\_\_\_

Ownership Update

# FEES PAID

Date	Amount	Receipt No.
<u>4/19-72</u>	<u>15.00</u>	<u>28144</u>
<u>5/27/80</u>	<u>110.00</u>	<u>17345</u>
TOTAL . . .		
	\$1 Cert. Fee	

Madras Pioneer #69.60 pd 7/11/80 CR#4292

# FEES REFUNDED

Date	Amount	Check No.
<u>8-12-80</u>	<u>15.40</u>	<u>4320</u>
<u>7-11-80</u>		<u>4293</u> <u>VOID</u>

FX 15-  
POU 10-  
POD 15-  
PON 69.60  
109.60

# REMARKS

9-18-79 Owner sent back first set of claim in Deschutes County 1/1/80

TO BE ENTERED WHERE CHECKED	INDEX CARDS:	
	Entered	Checked
<input checked="" type="checkbox"/>	Name	<u>Di</u>
<input checked="" type="checkbox"/>	Stream	<u>Di</u>
<input checked="" type="checkbox"/>	Pt. of Div.	<u>Di</u>
<input checked="" type="checkbox"/>	Calendar	<u>Di</u>
<input checked="" type="checkbox"/>	CHECKED TO RECORD:	
<input checked="" type="checkbox"/>	Twp. & Rge.	<u>SRB</u>
<input checked="" type="checkbox"/>	Decree-vault	<u>SRB</u>
<input checked="" type="checkbox"/>	Decree-safe	<u>SRB</u>
<input checked="" type="checkbox"/>	Cert. of W/R	<u>SRB</u>
<input checked="" type="checkbox"/>	Per. Folder	<u>SRB</u>
<input checked="" type="checkbox"/>	Chaindex	<u>SRB</u>
<input checked="" type="checkbox"/>	Cross Ref.	<u>SRB</u>
<input checked="" type="checkbox"/>	Power Claim	<u>SRB</u>
<input checked="" type="checkbox"/>	Abstracts	<u>Di</u>



STATE OF OREGON  
COUNTY OF WASCO, JEFFERSON  
CERTIFICATE OF WATER RIGHT

THIS CERTIFICATE ISSUED TO

JOHN WARREN PRIDAY  
GATEWAY RT BOX 461  
MADRAS OREGON 97741

confirms the right to use the waters of ANTELOPE CREEK, A TRIBUTARY OF TROUT CREEK, AND TROUT CREEK, A TRIBUTARY OF DESCHUTES RIVER for IRRIGATION OF 36.25 ACRES OF LAND, DOMESTIC AND STOCK USE.

This right was confirmed by decree of the Circuit Court of the State of Oregon for Jefferson County. The decree is of record at Salem, in the Order Record of the Water Resources Director in Volume 5, at Page 57. The date of priority is February 1889.

The amount of water to which such right is entitled and hereby confirmed for the purposes aforesaid, is limited to an amount actually beneficially used for said purposes, and shall not exceed 1.0 acre foot per acre during any period of 30 days or 3 acre feet per acre during any irrigation season from Antelope Creek and 1.5 acre feet per acre during any period of 30 days or 6 acre feet per acre during any irrigation season from Trout Creek and shall be subject to all other conditions and limitations contained in said decree.

The point of diversion is located as follows:

Twp	Rng	Mer	Sec	Q-Q	Measured Distances
9 S	15 E	WM	2	NW NW	600 FEET SOUTH AND 800 FEET EAST FROM NW CORNER, SECTION 2

A description of the place of use is as follows:

Twp	Rng	Mer	Sec	Q-Q	Acres	Source
8 S	15 E	WM	34	SE SW	8.00	Antelope Creek
8 S	15 E	WM	34	SE SW	10.25	Trout Creek
8 S	15 E	WM	34	SW SE	3.00	Trout Creek
8 S	15 E	WM	34	SE SE	4.00	Trout Creek
9 S	15 E	WM	3	NE NE	11.00	Trout Creek

The quantity of water diverted at the new point(s) of diversion, together with that diverted at the old point(s) of diversion, shall not exceed the quantity of water available at the old point(s) of diversion described as follows:

Twp	Rng	Mer	Sec	Q-Q	Measured Distances
8 S	15 E	WM	34	NE SW	SCHULTZ DITCH NO. 1
9 S	15 E	WM	2	NE NW	SCHULTZ TROUT CREEK DITCHES

**NOTICE OF RIGHT TO PETITION FOR RECONSIDERATION OR JUDICIAL REVIEW**

This is an order in other than a contested case. This order is subject to judicial review under ORS 183.482. Any petition for judicial review must be filed within the 60-day time period specified by ORS 183.482. Pursuant to ORS 183.482, ORS 536.075 and OAR 137-003-0675, you may petition for judicial review and petition the Director for reconsideration of this order. A petition for reconsideration may be granted or denied by the Director, and if no action is taken within 60 days following the date the petition was filed, the petition shall be deemed denied.



The following provisions shall be effective when in the judgement of the watermaster it becomes necessary to install headgates and measuring devices:


That the diversion works shall include an in line flow meter, a weir, or other suitable device for measuring the water to which the water user is entitled;

That the type and plans of the measuring device be approved by the watermaster before the beginning of construction work and that the weir or measuring device be installed under the general supervision of said watermaster.

The right to the use of the water aforesaid hereby confirmed is restricted to the lands or place of use herein described.

This certificate is issued to confirm changes in POINT OF DIVERSION AND PLACE OF USE approved by an order of the Water Resources Director entered August 22, 1980, at Special Order Volume 33, Page 610, approving Transfer Application T-2633, and supercedes Certificate 2258, State record of Water Right Certificates.

Issued JUN 8 2018



Dwight French  
Water Right Services Division Administrator, for  
Thomas M. Byler, Director  
Oregon Water Resources Department



STATE OF OREGON  
COUNTY OF JEFFERSON, WASCO  
CERTIFICATE OF WATER RIGHT

THIS CERTIFICATE ISSUED TO

JOHN WARREN PRIDAY  
GATEWAY RT BOX 461  
MADRAS OREGON 97741

confirms the right to use the waters of TROUT CREEK, A TRIBUTARY OF DESCHUTES RIVER AND SPRING ON CLAIMANTS LAND for IRRIGATION OF 96.0 ACRES OF LAND, SUPPLEMENTAL SUPPLY FOR IRRIGATION OF 1.25 ACRES OF LAND, DOMESTIC AND STOCK USE.

This right was confirmed by decree of the Circuit Court of the State of Oregon for Jefferson County. The decree is of record at Salem, in the Order Record of the Water Resources Director in Volume 5, at Page 57. The date of priority is May 1878 for Tract No. 1; 1893 for Tract No. 2; 1897 for Tract No. 3 and 1908 for Tract No. 4.

The amount of water to which such right is entitled and hereby confirmed for the purposes aforesaid, is limited to an amount actually beneficially used for said purposes, and shall not exceed 1.5 acre feet per acre during any period of 30 days or 6 acre feet during any irrigation season, and shall be subject to all other conditions and limitations contained in said decree.

The points of diversion are located as follows:

Twp	Rng	Mer	Sec	Q-Q	Measured Distances
9 S	15 E	WM	2	NE NE	600 FEET SOUTH AND 1000 FEET WEST FROM NE CORNER, SECTION 2
9 S	15 E	WM	1	NE NE	PORTABLE PUMP LOCATED AT POINTS BETWEEN THE EAST LINE, NE NE, SECTION 1 AND EAST LINE NW NE, SECTION 2, TOWNSHIP 9 SOUTH, RANGE 15 EAST, W.M.
9 S	15 E	WM	2	NW NE	

A description of the place of use is as follows:

IRRIGATION						
Twp	Rng	Mer	Sec	Q-Q	Acres	Tract
9 S	15 E	WM	1	NW NW	0.25	1
9 S	15 E	WM	2	NE NE	12.50	1
9 S	15 E	WM	2	NW NE	15.25	1
9 S	15 E	WM	2	NE NW	2.50	1
8 S	15 E	WM	35	SE SW	0.50	1
8 S	15 E	WM	35	SW SE	3.50	1
8 S	15 E	WM	35	SE SE	8.50	1
8 S	15 E	WM	36	SW SW	2.00	1
8 S	15 E	WM	35	SE SE	2.00	2
8 S	15 E	WM	36	SW SW	9.25	2
8 S	15 E	WM	36	SE SW	4.00	2

**NOTICE OF RIGHT TO PETITION FOR RECONSIDERATION OR JUDICIAL REVIEW**

This is an order in other than a contested case. This order is subject to judicial review under ORS 183.482. Any petition for judicial review must be filed within the 60-day time period specified by ORS 183.482. Pursuant to ORS 183.482, ORS 536.075 and OAR 137-003-0675, you may petition for judicial review and petition the Director for reconsideration of this order. A petition for reconsideration may be granted or denied by the Director, and if no action is taken within 60 days following the date the petition was filed, the petition shall be deemed denied.



IRRIGATION						
Twp	Rng	Mer	Sec	Q-Q	Acres	Tract
8 S	15 E	WM	36	SW SE	10.50	2
8 S	15 E	WM	36	SE SE	1.00	2
9 S	15 E	WM	1	NE NE	2.25	2
9 S	15 E	WM	1	NW NE	0.75	2
9 S	15 E	WM	1	NW NW	3.25	2
8 S	16 E	WM	31	SW SW	1.50	3
9 S	15 E	WM	1	NE NE	7.00	3
9 S	15 E	WM	1	NW NE	6.00	3
9 S	15 E	WM	1	NE NW	3.25	3
8 S	15 E	WM	36	SE SW	0.25	3

SUPPLEMENTAL IRRIGATION						
Twp	Rng	Mer	Sec	Q-Q	Acres	Tract
9 S	15 E	WM	2	NW NE	1.00	4
8 S	15 E	WM	35	SE SE	0.25	4

The quantity of water diverted at the new point(s) of diversion, together with that diverted at the old point(s) of diversion, shall not exceed the quantity of water available at the old point(s) of diversion described as follows:

Twp	Rng	Mer	Sec	Q-Q	Measured Distances
8 S	16 E	WM	31	SE SW	FRIEND DITCH NO. 6
9 S	15 E	WM	1	NE NE	NUNN DITCH NO. 7
8 S	15 E	WM	36	SW SW	PRIDAY DITCH NO. 8

The following provisions shall be effective when in the judgement of the watermaster it becomes necessary to install headgates and measuring devices:


That the diversion works shall include an in line flow meter, a weir, or other suitable device for measuring the water to which the water user is entitled;

That the type and plans of the measuring device be approved by the watermaster before the beginning of construction work and that the weir or measuring device be installed under the general supervision of said watermaster.

The right to the use of the water aforesaid hereby confirmed is restricted to the lands or place of use herein described.

This certificate is issued to confirm changes in POINTS OF DIVERSION AND PLACE OF USE approved by an order of the Water Resources Director entered August 22, 1980, at Special Order Volume 33, Page 610, approving Transfer Application T-2633, and supercedes Certificate 2255, State record of Water Right Certificates.

Issued JUN 8 2018

  
Dwight French  
Water Right Services Division Administrator, for  
Thomas M. Byler, Director  
Oregon Water Resources Department



STATE OF OREGON  
COUNTY OF JEFFERSON  
CERTIFICATE OF WATER RIGHT

THIS CERTIFICATE ISSUED TO

JOHN WARREN PRIDAY  
GATEWAY RT BOX 461  
MADRAS OREGON 97741

confirms the right to use the waters of TROUT CREEK, A TRIBUTARY OF THE DESCHUTES RIVER for IRRIGATION OF 29.0 ACRES OF LAND, DOMESTIC AND STOCK USE.

This right was confirmed by decree of the Circuit Court of the State of Oregon for Jefferson County. The decree is of record at Salem, in the Order Record of the Water Resources Director in Volume 5, at Page 57. The date of priority is 1901 for Tract No. 1 and 1888 for Tract No. 2.

The amount of water to which such right is entitled and hereby confirmed for the purposes aforesaid, is limited to an amount actually beneficially used for said purposes, and shall not exceed 1.5 acre feet per acre during any period of 30 days or 6 acre feet during any irrigation season, and shall be subject to all other conditions and limitations contained in said decree.

The points of diversion are located as follows:

Twp	Rng	Mer	Sec	Q-Q	Measured Distances
8 S	15 E	WM	34	SE SW	200 FEET NORTH AND 600 FEET WEST FROM N 1/4 CORNER, SECTION 3, T 9 S, R 15 E, WM
9 S	15 E	WM	2	NW NW	600 FEET SOUTH AND 800 FEET EAST FROM NW CORNER, SECTION 2

A description of the place of use is as follows:

Twp	Rng	Mer	Sec	Q-Q	Acres	Tract
9 S	15 E	WM	2	NW NW	14.0	1
9 S	15 E	WM	3	NE NE	1.0	1
9 S	15 E	WM	3	NE NW	14.0	2

The quantity of water diverted at the new point(s) of diversion, together with that diverted at the old point(s) of diversion, shall not exceed the quantity of water available at the old point(s) of diversion described as follows:

Twp	Rng	Mer	Sec	Q-Q	Measured Distances
9 S	15 E	WM	2	NW NE	SAM DOUTHIT DITCH
8 S	15 E	WM	34	SW SE	HEALY DITCH

**NOTICE OF RIGHT TO PETITION FOR RECONSIDERATION OR JUDICIAL REVIEW**

This is an order in other than a contested case. This order is subject to judicial review under ORS 183.482. Any petition for judicial review must be filed within the 60-day time period specified by ORS 183.482. Pursuant to ORS 183.482, ORS 536.075 and OAR 137-003-0675, you may petition for judicial review and petition the Director for reconsideration of this order. A petition for reconsideration may be granted or denied by the Director, and if no action is taken within 60 days following the date the petition was filed, the petition shall be deemed denied.



The following provisions shall be effective when in the judgement of the watermaster it becomes necessary to install headgates and measuring devices:


That the diversion works shall include an in line flow meter, a weir, or other suitable device for measuring the water to which the water user is entitled;

That the type and plans of the measuring device be approved by the watermaster before the beginning of construction work and that the weir or measuring device be installed under the general supervision of said watermaster.

The right to the use of the water aforesaid hereby confirmed is restricted to the lands or place of use herein described.

This certificate is issued to confirm changes in POINTS OF DIVERSION AND PLACE OF USE approved by an order of the Water Resources Director entered August 22, 1980, at Special Order Volume 33, Page 610, approving Transfer Application T-2633, and supercedes Certificate 2232, State record of Water Right Certificates.

Issued JUN 8 2018



Dwight French  
Water Right Services Division Administrator, for  
Thomas M. Byler, Director  
Oregon Water Resources Department



BEFORE THE WATER RESOURCES DIRECTOR OF OREGON

JEFFERSON AND WASCO COUNTIES

IN THE MATTER OF THE APPLICATION )  
OF JOHN WARREN FRIDAY FOR APPROVAL )  
OF CHANGES IN PLACE OF USE AND )  
POINT OF DIVERSION OF WATER )  
-----

ORDER APPROVING  
TRANSFER NO. 2633

On April 19, 1972, an application was filed in the office of the Water Resources Director by John Warren Friday for approval, without loss of priority, of changes in place of use and point of diversion of water from Trout Creek, pursuant to the provisions of ORS 540.510 to 540.530.

By Decree of the Circuit Court for Jefferson County, entered August 10, 1918, in the Matter of the Determination of the Relative Rights to the Use of the Waters of Trout Creek and Its Tributaries, a Tributary of Deschutes River, a water right was tabulated at page 73, Volume 5, in the name of Samuel G. Douthit for irrigation of 14.0 acres in NW 1/4 NW 1/4 and 1.0 acre in SW 1/4 NW 1/4, Section 2 and 14.0 acres in NE 1/4 NW 1/4, Section 3, Township 9 South, Range 15 East, W.M., with dates of priority of 1888 and 1901, as recorded at page 2232, Volume 3, State Record of Water Right Certificates.

Water for said right is diverted through Sam Douthit Ditch from a point located within NW 1/4 NE 1/4, Section 2, Township 9 South, Range 15 East, W.M. and Healy Ditch from a point located within SW 1/4 SE 1/4, Section 34, Township 8 South, Range 15 East, W.M.

The applicant proposes to sever the right from 1.0 acre in SW 1/4 NW 1/4, Section 2 and irrigate in lieu thereof 1.0 acre in NE 1/4 NE 1/4, Section 3, together with the balance of the aforesaid lands, from points located (1) 200 feet North and 600 feet West from the North Quarter Corner, Section 3, being within SE 1/4 SW 1/4, Section 34, Township 8 South, Range 15 East, W.M., and (2) 600 feet South and 800 feet East from the Northwest Corner of Section 2, being within NW 1/4 NW 1/4, Section 2, Township 9 South, Range 15 East, W.M.

By said Decree, a water right, tabulated at page 79, Volume 5, was allowed in the name of John H. Friday, for irrigation of 0.25 acre in NW 1/4 NW 1/4, Section 1; 12.50 acres in NE 1/4 NE 1/4, 15.25 acres in NW 1/4 NE 1/4 and 2.50 acres in NE 1/4 NW 1/4, Section 2, Township 9 South, Range 15 East,



W.M.; 0.50 acre in SE 1/4 SW 1/4, 3.50 acres in SW 1/4 SE 1/4 and 8.50 acres in SE 1/4 SE 1/4, Section 35; and 2.0 acres in SW 1/4 SW 1/4, Section 36, Township 8 South, Range 15 East, W.M., with a date of priority of May, 1878; 2.0 acres in SE 1/4 SE 1/4, Section 35; 9.25 acres in SW 1/4 SW 1/4, 4.0 acres in SE 1/4 SW 1/4, 10.50 acres in SW 1/4 SE 1/4, and 1.0 acre in SE 1/4 SE 1/4, Section 36, Township 8 South, Range 15 East, W.M.; 2.25 acres in NE 1/4 NE 1/4, 0.75 acre in NW 1/4 NE 1/4 and 3.25 acres in NW 1/4 NW 1/4, Section 1, Township 9 South, Range 15 East, W.M., with a date of priority of 1893; 1.50 acres in SW 1/4 SW 1/4, Section 31, Township 8 South, Range 16 East, W.M.; 7.0 acres in NE 1/4 NE 1/4, 6.0 acres in NW 1/4 NE 1/4, 3.25 acres in NE 1/4 NW 1/4 and 0.25 acre in SE 1/4 SW 1/4, Section 1, Township 9 South, Range 15 East, W.M., with a date of priority of 1897; supplemental irrigation for 1.0 acre in NW 1/4 NE 1/4, Section 2, Township 9 South, Range 15 East, W.M., and 0.25 acre in SE 1/4 SE 1/4, Section 35, Township 8 South, Range 15 East, W.M., with a date of priority of 1908, as recorded at page 2255, Volume 3, State Record of Water Right Certificates.

Water for the said right is diverted through Friend Ditch No. 6 from a point within SE 1/4 SW 1/4, Section 31, Township 8 South, Range 16 East, W.M.; Nunn Ditch No. 7 from a point within NE 1/4 NE 1/4, Section 1, Township 9 South, Range 15 East, W.M., and Priddy Ditch No. 8 from a point within SW 1/4 SW 1/4, Section 36, Township 8 South, Range 15 East, W.M.

The applicant proposes to sever the right from 0.25 acre in SE 1/4 SW 1/4, Section 1, and irrigate in lieu thereof 0.25 acre in SE 1/4 SW 1/4, Section 36, Township 8 South, Range 15 East, W.M., together with the balance of aforesaid lands, from a point located 600 feet South and 1000 feet West from the Northeast Corner, Section 2, being within NE 1/4 NE 1/4, Section 2, Township 9 South, Range 15 East, W.M., and from a portable pump located at points between the East line, NE 1/4 NE 1/4, Section 1 and East line NW 1/4 NE 1/4, Section 2, Township 9 South, Range 15 East, W.M.

By said Decree, a water right, tabulated at page 80, Volume 5, was allowed in the name of Sanford Schultz for irrigation of 12.0 acres in SE 1/4 SE 1/4, 10.25 acres in SE 1/4 SW 1/4 and 3.0 acres in SW 1/4 SE 1/4, Section 34, Township 8 South, Range 15 East, W.M., and 11.0 acres in NE 1/4 NE 1/4, Section 3, Township 9 South, Range 15 East, W.M., with a date of priority of February 1889, as recorded at page 2258, Volume 3, State Record of Water Right Certificates.



Water for said right is diverted through Schultz Ditch No. 1 from a point within NE 1/4 SW 1/4, Section 34, Township 8 South, Range 15 East, W.M., and through Schultz Trout Creek Ditches from a point within NE 1/4 NW 1/4, Section 2, Township 9 South, Range 15 East, W.M.

The applicant proposes to sever the right from 8.0 acres in SE 1/4 SE 1/4, said Section 34 and irrigate in lieu thereof 8.0 acres in SE 1/4 SW 1/4, Section 34, along with the balance of the aforesaid lands, from a point located 600 feet South and 800 feet East from the Northwest Corner, Section 2, being within NW 1/4 NW 1/4, Section 2, Township 9 South, Range 15 East, W.M.

Notice of the application, pursuant to ORS 540.520(2), was published in the Madras Pioneer, a newspaper printed and having general circulation in Jefferson County, Oregon, for a period of three weeks in the issues of June 12, 19 and 26, 1980.

Mr. Robert F. Main, Jr., Watermaster, has filed a statement to the effect that the proposed changes in place of use and point of diversion may be made without injury to existing rights.

No objections having been filed and it appearing that the proposed changes in place of use and point of diversion may be made without injury to existing rights, the application should be approved.

NOW, THEREFORE, it hereby is ORDERED that the requested changes in place of use and point of diversion, as described herein, without loss of priority, are approved.

It is FURTHER ORDERED that the quantity of water diverted at the new points of diversion, together with that diverted at the old points of diversion, shall not exceed the quantity of water available at the old points of diversion under the subject right.

It is FURTHER ORDERED that the following provisions shall be effective when in the judgment of the watermaster it becomes necessary to install headgates and measuring devices:

That the diversion works shall include an in line flow meter, a weir, or other suitable device for measuring the water to which the applicant is entitled;


That the type and plans of the measuring device be approved by the watermaster before the beginning of construction work and that the weir or measuring device be installed under the general supervision of said watermaster.



It is FURTHER ORDERED that NO time need be fixed for completion as the changes in place of use and point of diversion are completed.

It is FURTHER ORDERED that the certificates recorded at pages 2232, 2255, and 2258, Volume 3, State Record of Water Right Certificates, are canceled; and upon proof satisfactory to the Water Resources Director of completion of works and beneficial use of water to the extent intended under the provisions of this order, confirming certificates of water right shall be issued to the applicant herein.

Dated at Salem, Oregon, this 22nd day of August, 1980.

  
JAMES E. SEXSON  
Director



STATE OF OREGON

WATER DIVISION NO. 2 COUNTY OF JEFFERSON

CERTIFICATE OF WATER RIGHT

(For Rights which have been confirmed by the Courts)

This is to Certify, That SAMUEL G. DOUTHIT

of Post State of Oregon has a right to the use of  
the waters of Trout Creek, a tributary of the Deschutes River

for the purpose of the irrigation of 29 acres of land, domestic and stock use

and that said right has been confirmed by decree of the Circuit Court of the State of Oregon for Jefferson County, and the said decree entered of record at Salem, in the Order Record of the ~~Board of Control~~ <sup>STATE WATER BOARD</sup> of the State of Oregon, in Volume <sup>4</sup> ~~2~~, at page 57; that the priority of the right hereby confirmed dates from 1901 for Tract No. 1 and 1886 for Tract No. 2

that the amount of water to which such right is entitled and hereby confirmed for the purposes aforesaid, is limited to an amount actually beneficially used for said purposes, and shall not exceed 1.50 acre feet per acre during any period of 30 days or 6 acre feet during any irrigation season, and shall be subject to all other conditions and limitations contained in said decree.

A description of the lands irrigated under such right, and to which the water hereby confirmed is appurtenant, or, if for other purposes, the place where such water is put to beneficial use, is as follows: Tract No. 1: 14 acres in the NW<sup>1</sup>NW<sup>1</sup> and 1 acre in the SW<sup>1</sup>NW<sup>1</sup> of Section 2, T 9 S. R. 15 E. W. M., in Jefferson County, Oregon.

Tract No. 2: 14 acres in the NE<sup>1</sup>NW<sup>1</sup> of Section 3, T 9 S. R. 15 E. W. M., in Jefferson County, Oregon.

APOV 1.0  
APOD ALL  
No R.R.

The right to the use of the water aforesaid hereby confirmed is restricted to the lands or place of use herein described.

WITNESS the seal and signature of the <sup>State</sup> ~~Board~~

~~Water Board~~ <sup>Water Board</sup> of ~~Control~~ affixed this 15th day

of May . 1919 .

STATE WATER BOARD  
~~BOARD OF CONTROL~~

(SEAL OF STATE WATER BOARD)

By: PERCY A. CUPPER  
State Engineer, President

Attest:

R. W. POTTER  
Secretary

Recorded in State Record of Water Right Certificates, Volume 3, page 2232.

T 2633



# STATE OF OREGON

WATER DIVISION NO. 2 COUNTY OF JEFFERSON AND WASCO

## CERTIFICATE OF WATER RIGHT

(For Rights which have been confirmed by the Courts)

This is to Certify, That JOHN H. PRIDAY

of Gateway State of Oregon has a right to the use of the waters of Trout Creek, a tributary of Deschutes River and Spring on claimants land

for the purpose of the irrigation of 96 acres of land, supplemental supply for the irrigation of  $1\frac{1}{4}$  acres of land, domestic and stock use

and that said right has been confirmed by decree of the Circuit Court of the State of Oregon for Jefferson County, and the said decree entered of record at Salem, in the Order Record of the STATE WATER BOARD of the State of Oregon, in Volume 4, at page 57; that the priority of the right hereby confirmed dates from May 1876 for Tract No. 1; 1893 for Tract No. 2; 1897 for Tract No. 3 and 1906 for Tract No. 4

that the amount of water to which such right is entitled and hereby confirmed for the purposes aforesaid, is limited to an amount actually beneficially used for said purposes, and shall not exceed 1.50 acre feet per acre during any period of 30 days or 6 acre feet per acre during any irrigation season, and shall be subject to all other conditions and limitations contained in said decree.

A description of the lands irrigated under such right, and to which the water hereby confirmed is appurtenant, or, if for other purposes, the place where such water

is put to beneficial use, is as follows: Tract No. 1: 0.25 acres in the NW $\frac{1}{4}$ NW $\frac{1}{4}$  of Section 1 12.50 acres in the NE $\frac{1}{4}$ NE $\frac{1}{4}$ ; 15.25 acres in the NW $\frac{1}{4}$ NE $\frac{1}{4}$ ; 2.50 acres in the NE $\frac{1}{4}$ NW $\frac{1}{4}$  of Section 2, T 9 S. R. 15 E. W. M., in Jefferson County, Oregon; 0.50 acres in the SE $\frac{1}{4}$ SW $\frac{1}{4}$ ; 3.50 acres in the SW $\frac{1}{4}$ SE $\frac{1}{4}$  and 8.50 acres in the SE $\frac{1}{4}$ SE $\frac{1}{4}$  of Section 35 and 2 acres in the SW $\frac{1}{4}$ SW $\frac{1}{4}$  of Section 36, T 8 S. R. 15 E. W. M., in Wasco County, Oregon.

Tract No. 2: 2 acres in the SE $\frac{1}{4}$ SE $\frac{1}{4}$  of Section 35; 9.25 acres in the SW $\frac{1}{4}$ SW $\frac{1}{4}$ ; 4 acres in the SE $\frac{1}{4}$ SW $\frac{1}{4}$ ; 10.50 acres in the SW $\frac{1}{4}$ SE $\frac{1}{4}$  and 1 acre in the SE $\frac{1}{4}$ SE $\frac{1}{4}$  of Section 36, T 8 S. R. 15 E. W. M., in Wasco County, Oregon; 2.25 acres in the NE $\frac{1}{4}$ NE $\frac{1}{4}$ ; 0.75 acres in the NW $\frac{1}{4}$ NE $\frac{1}{4}$  and 3.25 acres in the NW $\frac{1}{4}$ NW $\frac{1}{4}$  of Section 1, T 9 S. R. 15 E. W. M., in Jefferson County, Oregon.

Tract No. 3: 1.50 acres in the SW $\frac{1}{4}$ SW $\frac{1}{4}$  of Section 31, T 8 S. R. 16 E. W. M., in Wasco County, Oregon and 7 acres in the NE $\frac{1}{4}$ NE $\frac{1}{4}$ ; 6 acres in the NW $\frac{1}{4}$ NE $\frac{1}{4}$ ; 3.25 acres in the NE $\frac{1}{4}$ NW $\frac{1}{4}$  and 0.25 acres in the SE $\frac{1}{4}$ SW $\frac{1}{4}$  of Section 1, T 9 S. R. 15 E. W. M., in Jefferson County, Oregon.

Tract No. 4: Supplemental irrigation for 1 acre in the NW $\frac{1}{4}$ NE $\frac{1}{4}$  of Section 2, T 9 S., R 15 E. W. M., in Jefferson County, Oregon and 0.25 acres in the SE $\frac{1}{4}$ SE $\frac{1}{4}$  of Section 35, T 8 S., R 15 E. W. M., in Wasco County, Oregon.

The right to the use of the water aforesaid hereby confirmed is restricted to the lands or place of use herein described.

WITNESS the seal and signature of the State  
Water Board

affixed this 15th day

of May, 1919.

STATE WATER BOARD

By PERCY A. CUPPER  
State Engineer, President

Attest:

R. W. POTTER

Secretary

Recorded in State Record of Water Right Certificates, Volume 3, page 2255.

T2633



# STATE OF OREGON

WATER DIVISION NO. 2 COUNTY OF WASCO & JEFFERSON

## CERTIFICATE OF WATER RIGHT

(For Rights which have been confirmed by the Courts)

**This is to Certify, That** SANFORD SCHULTZ  
of Gateway State of Oregon has a right to the use of  
the waters of Antelope Creek, a tributary of Trout Creek, and Trout Creek, a tributary  
of Deschutes River

for the purpose of the irrigation of 36.25 acres of land, domestic and stock use

and that said right has been confirmed by decree of the Circuit Court of the State of  
Oregon for Jefferson County, and the said decree entered of record at Salem,  
in the Order Record of the STATE WATER BOARD of the State of Oregon, in Volume 4, at  
page 57 ; that the priority of the right hereby confirmed dates from February 1889

that the amount of water to which such right is entitled and hereby confirmed for the  
purposes aforesaid, is limited to an amount actually beneficially used for said pur-  
poses, and shall not exceed 1.00 acre foot per acre during any period of 30 days or 3  
acre feet per acre during any irrigation season from Antelope Creek and 1.50 acre feet per  
acre during any period of 30 days or 6 acre feet per acre during any irrigation season from  
Trout Creek, and shall be subject to all other conditions and limitations contained in said  
decree.

A description of the lands irrigated under such right, and to which the water  
hereby confirmed is appurtenant, or, if for other purposes, the place where such water  
is put to beneficial use, is as follows: Tract No. 1 from Antelope Creek - 8 acres in  
the SE  $\frac{1}{4}$  of Section 34, T 6 S. R. 15 E. W. M., in Wasco County, Oregon.

Tract No. 2 from Trout Creek - 10.25 acres in the SE  $\frac{1}{4}$  SW  $\frac{1}{4}$ ; 3 acres in the  
SW  $\frac{1}{4}$  SE  $\frac{1}{4}$  and 4 acres in the SE  $\frac{1}{4}$  SE  $\frac{1}{4}$  of Section 34, T 6 S. R. 15 E. W. M., in Wasco  
County, Oregon and 11 acres in the NE  $\frac{1}{4}$  NE  $\frac{1}{4}$  of Section 3, T 9 S. R. 15 E. W. M., in  
Jefferson County, Oregon.

$\Delta$  POB 8.0  
 $\Delta$  POB ALL  
NO RR

The right to the use of the water aforesaid hereby confirmed is restricted to the  
lands or place of use herein described.

WITNESS the seal and signature of the State  
Water Board  
[Signature], affixed this 15th day

of May 1919.

STATE WATER BOARD

[Signature]

(SEAL OF STATE WATER BOARD)

By PERCY A. CUPPER  
State Engineer, President

Attest:

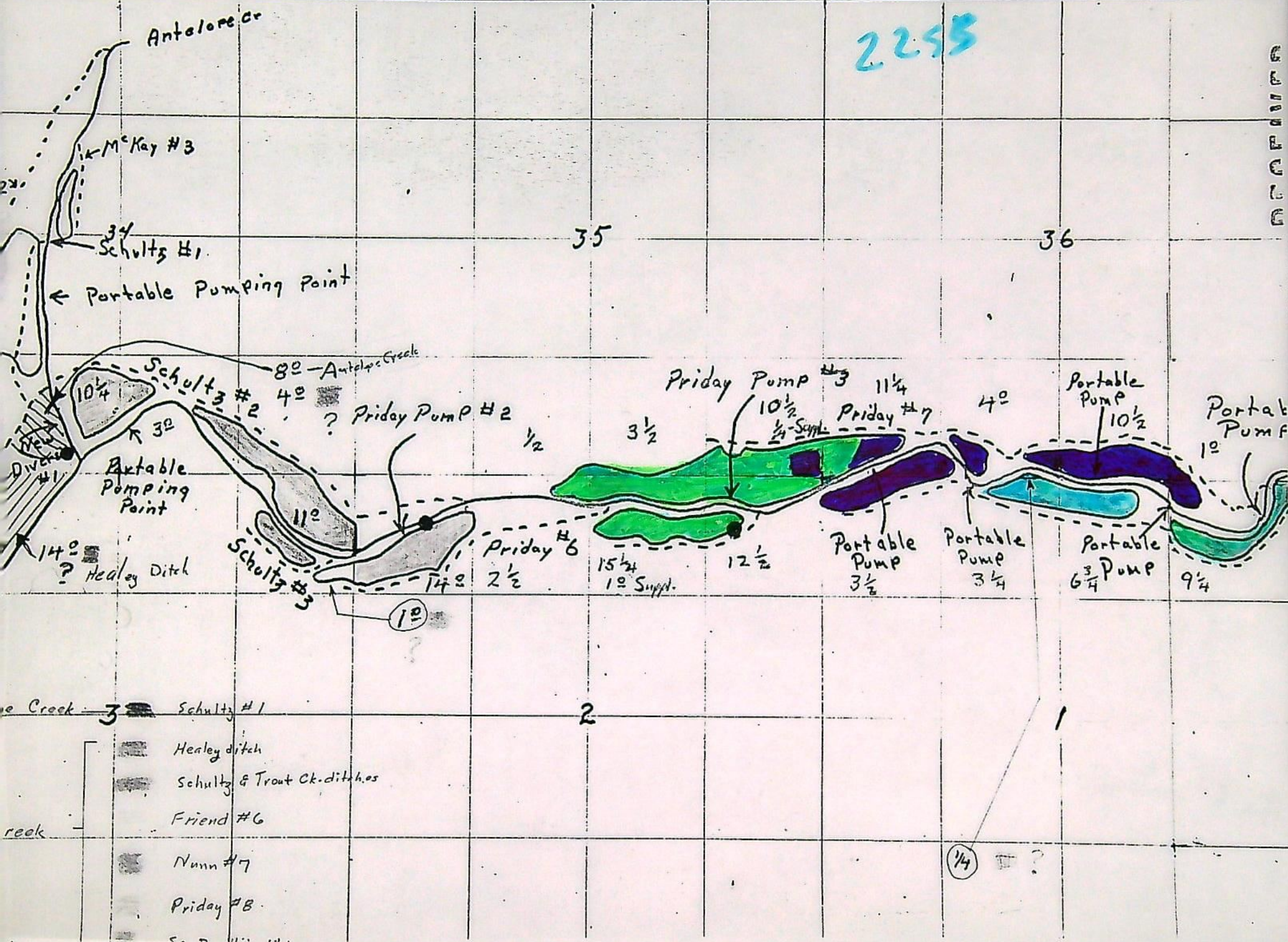
R. W. POTTER

Secretary

Recorded in State Record of Water Right Certificates, Volume 3, page 2258.

T 2633







BEFORE THE WATER RESOURCES DIRECTOR OF OREGON

JEFFERSON AND WASCO COUNTIES

IN THE MATTER OF THE APPLICATION )  
OF JOHN WARREN PRIDAY FOR APPROVAL )  
OF CHANGES IN PLACE OF USE AND )  
POINT OF DIVERSION OF WATER )  
-----

ORDER APPROVING  
TRANSFER NO. 2633

On April 19, 1972, an application was filed in the office of the Water Resources Director by John Warren Priday for approval, without loss of priority, of changes in place of use and point of diversion of water from Trout Creek, pursuant to the provisions of ORS 540.510 to 540.530.

By Decree of the Circuit Court for Jefferson County, entered August 10, 1918, in the Matter of the Determination of the Relative Rights to the Use of the Waters of Trout Creek and Its Tributaries, a Tributary of Deschutes River, a water right was tabulated at page 73, Volume 5, in the name of Samuel G. Douthit for irrigation of 14.0 acres in NW 1/4 NW 1/4 and 1.0 acre in SW 1/4 NW 1/4, Section 2 and 14.0 acres in NE 1/4 NW 1/4, Section 3, Township 9 South, Range 15 East, W.M., with dates of priority of 1888 and 1901, as recorded at page 2232, Volume 3, State Record of Water Right Certificates.

Water for said right is diverted through Sam Douthit Ditch from a point located within NW 1/4 NE 1/4, Section 2, Township 9 South, Range 15 East, W.M. and Healy Ditch from a point located within SW 1/4 SE 1/4, Section 34, Township 8 South, Range 15 East, W.M.

The applicant proposes to sever the right from 1.0 acre in SW 1/4 NW 1/4, Section 2 and irrigate in lieu thereof 1.0 acre in NE 1/4 NE 1/4, Section 3, together with the balance of the aforesaid lands, from points located (1) 200 feet North and 600 feet West from the North Quarter Corner, Section 3, being within SE 1/4 SW 1/4, Section 34, Township 8 South, Range 15 East, W.M., and (2) 600 feet South and 800 feet East from the Northwest Corner of Section 2, being within NW 1/4 NW 1/4, Section 2, Township 9 South, Range 15 East, W.M.

By said Decree, a water right, tabulated at page 79, Volume 5, was allowed in the name of John H. Priday, for irrigation of 0.25 acre in NW 1/4 NW 1/4, Section 1; 12.50 acres in NE 1/4 NE 1/4, 15.25 acres in NW 1/4 NE 1/4 and 2.50 acres in NE 1/4 NW 1/4, Section 2, Township 9 South, Range 15 East,



W.M.; 0.50 acre in SE 1/4 SW 1/4, 3.50 acres in SW 1/4 SE 1/4 and 8.50 acres in SE 1/4 SE 1/4, Section 35; and 2.0 acres in SW 1/4 SW 1/4, Section 36, Township 8 South, Range 15 East, W.M., with a date of priority of May, 1878; 2.0 acres in SE 1/4 SE 1/4, Section 35; 9.25 acres in SW 1/4 SW 1/4, 4.0 acres in SE 1/4 SW 1/4, 10.50 acres in SW 1/4 SE 1/4, and 1.0 acre in SE 1/4 SE 1/4, Section 36, Township 8 South, Range 15 East, W.M.; 2.25 acres in NE 1/4 NE 1/4, 0.75 acre in NW 1/4 NE 1/4 and 3.25 acres in NW 1/4 NW 1/4, Section 1, Township 9 South, Range 15 East, W.M., with a date of priority of 1893; 1.50 acres in SW 1/4 SW 1/4, Section 31, Township 8 South, Range 16 East, W.M.; 7.0 acres in NE 1/4 NE 1/4, 6.0 acres in NW 1/4 NE 1/4, 3.25 acres in NE 1/4 NW 1/4 and 0.25 acre in SE 1/4 SW 1/4, Section 1, Township 9 South, Range 15 East, W.M., with a date of priority of 1897; supplemental irrigation for 1.0 acre in NW 1/4 NE 1/4, Section 2, Township 9 South, Range 15 East, W.M., and 0.25 acre in SE 1/4 SE 1/4, Section 35, Township 8 South, Range 15 East, W.M., with a date of priority of 1908, as recorded at page 2255, Volume 3, State Record of Water Right Certificates.

Water for the said right is diverted through Friend Ditch No. 6 from a point within SE 1/4 SW 1/4, Section 31, Township 8 South, Range 16 East, W.M.; Nunn Ditch No. 7 from a point within NE 1/4 NE 1/4, Section 1, Township 9 South, Range 15 East, W.M., and Priday Ditch No. 8 from a point within SW 1/4 SW 1/4, Section 36, Township 8 South, Range 15 East, W.M.

The applicant proposes to sever the right from 0.25 acre in SE 1/4 SW 1/4, Section 1, and irrigate in lieu thereof 0.25 acre in SE 1/4 SW 1/4, Section 36, Township 8 South, Range 15 East, W.M., together with the balance of aforesaid lands, from a point located 600 feet South and 1000 feet West from the Northeast Corner, Section 2, being within NE 1/4 NE 1/4, Section 2, Township 9 South, Range 15 East, W.M., and from a portable pump located at points between the East line, NE 1/4 NE 1/4, Section 1 and East line NW 1/4 NE 1/4, Section 2, Township 9 South, Range 15 East, W.M.

By said Decree, a water right, tabulated at page 80, Volume 5, was allowed in the name of Sanford Schultz for irrigation of ~~12.0~~<sup>8</sup> acres in SE 1/4 SE 1/4, 10.25 acres in SE 1/4 SW 1/4 and 3.0 acres in SW 1/4 SE 1/4, Section 34, Township 8 South, Range 15 East, W.M., and 11.0 acres in NE 1/4 NE 1/4, Section 3, Township 9 South, Range 15 East, W.M., with a date of priority of February 1889, as recorded at page 2258, Volume 3, State Record of Water Right Certificates.



Water for said right is diverted through Schultz Ditch No. 1 from a point within NE 1/4 SW 1/4, Section 34, Township 8 South, Range 15 East, W.M., and through Schultz Trout Creek Ditches from a point within NE 1/4 NW 1/4, Section 2, Township 9 South, Range 15 East, W.M.

The applicant proposes to sever the right from 8.0 acres in SE 1/4 SE 1/4, said Section 34 and irrigate in lieu thereof 8.0 acres in SE 1/4 SW 1/4, Section 34, along with the balance of the aforesaid lands, from a point located 600 feet South and 800 feet East from the Northwest Corner, Section 2, being within NW 1/4 NW 1/4, Section 2, Township 9 South, Range 15 East, W.M.

Notice of the application, pursuant to ORS 540.520(2), was published in the Madras Pioneer, a newspaper printed and having general circulation in Jefferson County, Oregon, for a period of three weeks in the issues of June 12, 19 and 26, 1980.

Mr. Robert F. Main, Jr., Watermaster, has filed a statement to the effect that the proposed changes in place of use and point of diversion may be made without injury to existing rights.

No objections having been filed and it appearing that the proposed changes in place of use and point of diversion may be made without injury to existing rights, the application should be approved.

NOW, THEREFORE, it hereby is ORDERED that the requested changes in place of use and point of diversion, as described herein, without loss of priority, are approved.

It is FURTHER ORDERED that the quantity of water diverted at the new points of diversion, together with that diverted at the old points of diversion, shall not exceed the quantity of water available at the old points of diversion under the subject right.

It is FURTHER ORDERED that the following provisions shall be effective when in the judgment of the watermaster it becomes necessary to install headgates and measuring devices:

That the diversion works shall include an in line flow meter, a weir, or other suitable device for measuring the water to which the applicant is entitled;


That the type and plans of the measuring device be approved by the watermaster before the beginning of construction work and that the weir or measuring device be installed under the general supervision of said watermaster.



It is FURTHER ORDERED that NO time need be fixed for completion as the changes in place of use and point of diversion are completed.

It is FURTHER ORDERED that the certificates recorded at pages 2232, 2255, and 2258, Volume 3, State Record of Water Right Certificates, are canceled; and upon proof satisfactory to the Water Resources Director of completion of works and beneficial use of water to the extent intended under the provisions of this order, confirming certificates of water right shall be issued to the applicant herein.

Dated at Salem, Oregon, this 22nd day of August, 1980.

  
JAMES E. SEXSON  
Director



# Affidavit of Publication

State of Oregon  
County of Jefferson ss.

## NOTICE OF WATER RIGHT TRANSFER APPLICATION NO. 2433

On April 19, 1972, an application was filed in the office of the Water Resources Director by John Warren Priday for approval, without loss of priority, of changes in place of use and point of diversion of water from Trout Creek.

By Decree of the Circuit Court for Jefferson County, entered Aug. 10, 1918, in the Matter of the Determination of the Relative Rights to the Use of the Waters of Trout Creek and Its Tributaries, a Tributary of Deschutes River, a water right was tabulated at page 73, Volume 5, in the name of Samuel G. Douthitt for irrigation of certain lands in NW $\frac{1}{4}$ NW $\frac{1}{4}$  & SW $\frac{1}{4}$ NW $\frac{1}{4}$ , Sec. 2 & NE $\frac{1}{4}$ NW $\frac{1}{4}$ , Sec. 3, T9S, R15E, WM, with dates of priority of 1888 & 1901, as recorded at page 2232, Vol. 3, State Record of Water Right Certificates.

Water for said right is diverted through Sam Douthitt Ditch from a point located within NW $\frac{1}{4}$ NE $\frac{1}{4}$ , Sec. 2, T9S, R15E, WM & Healy Ditch from a point located within SW $\frac{1}{4}$ SE $\frac{1}{4}$ , Sec. 34, T8S, R15E, WM.

The applicant proposes to sever the right from 1.0 acre in SW $\frac{1}{4}$ NW $\frac{1}{4}$ , Sec. 2 and irrigate in lieu thereof 1.0 acre in NE $\frac{1}{4}$ NE $\frac{1}{4}$ , Sec. 3, together with the balance of the aforesaid lands, from points located (1) 200 ft N & 600 ft W from NW Corner, Sec. 3, being within SE $\frac{1}{4}$ SW $\frac{1}{4}$ , Sec. 34, T8S, R15E, WM & (2) 600 ft S & 800 ft E from NW Corner of Sec. 2, being within NW $\frac{1}{4}$ NW $\frac{1}{4}$ , Sec. 2, T9S, R15E, WM.

By said Decree, a water right, tabulated at page 79, Vol. 5, was allowed in the name of John H. Priday for irrigation of certain lands in NW $\frac{1}{4}$ NW $\frac{1}{4}$ , Sec. 1; NE $\frac{1}{4}$ NE $\frac{1}{4}$ , NW $\frac{1}{4}$ NE $\frac{1}{4}$  & NE $\frac{1}{4}$ NW $\frac{1}{4}$ , Sec. 2, T9S, R15E, WM; SE $\frac{1}{4}$ SW $\frac{1}{4}$ , SW $\frac{1}{4}$ SE $\frac{1}{4}$  & SE $\frac{1}{4}$ SE $\frac{1}{4}$ , Sec. 35 & SW $\frac{1}{4}$ SW $\frac{1}{4}$ , Sec. 36, T8S, R15E, WM, with a date of priority of May, 1978; SE $\frac{1}{4}$ SE $\frac{1}{4}$ , Sec. 35; SW $\frac{1}{4}$ SW $\frac{1}{4}$ , SE $\frac{1}{4}$ SW $\frac{1}{4}$ , SW $\frac{1}{4}$ SE $\frac{1}{4}$  & SE $\frac{1}{4}$ SE $\frac{1}{4}$ , Sec. 36, T8S, R15E, WM; NE $\frac{1}{4}$ NE $\frac{1}{4}$ , NW $\frac{1}{4}$ NE $\frac{1}{4}$  & NW $\frac{1}{4}$ NW $\frac{1}{4}$ , Sec. 1, T9S, R15E, WM, with a date of priority of 1893; SW $\frac{1}{4}$ SW $\frac{1}{4}$ , Sec. 31, T8S, R16E, WM; NE $\frac{1}{4}$ NE $\frac{1}{4}$ , NW $\frac{1}{4}$ NE $\frac{1}{4}$ , NE $\frac{1}{4}$ NW $\frac{1}{4}$  & SE $\frac{1}{4}$ SW $\frac{1}{4}$ , Sec. 1, T9S, R15E, WM, with a date of priority of 1897; supplemental irrigation in NW $\frac{1}{4}$ NE $\frac{1}{4}$ , Sec. 2, T9S, R15E, WM & SE $\frac{1}{4}$ SE $\frac{1}{4}$ , Sec. 35, T8S, R15E, WM, with a date of priority of 1908, as recorded at page 2255, Vol. 3, State Record of Water Right Certificates.

Water for the said right is diverted through Friend Ditch No. 6 from a point within SE $\frac{1}{4}$ SW $\frac{1}{4}$ , Sec. 31, T8S, T16E, WM; Nunn Ditch No. 7 from a point within NE $\frac{1}{4}$ NE $\frac{1}{4}$ , Sec. 1, T9S, R15E, WM & Priday Ditch No. 8 from a point within SW $\frac{1}{4}$ SW $\frac{1}{4}$ , Sec. 36, T8S, R15E, WM.

The applicant proposes to sever the right from 0.25 acre in SE $\frac{1}{4}$ SW $\frac{1}{4}$ , Sec. 1 & irrigate in lieu thereof 0.25 acre in SE $\frac{1}{4}$ SW $\frac{1}{4}$ , Sec. 36, T8S, R15E, WM, together with the balance of aforesaid lands, from a point located 600 ft. S & 1000 ft. W from NE Corner, Sec. 2, being within NE $\frac{1}{4}$ NE $\frac{1}{4}$ , Sec. 2, T9S, T15E, WM, & from a portable pump located at points between the NE $\frac{1}{4}$ NE $\frac{1}{4}$ , Sec. 1 and NW $\frac{1}{4}$ NE $\frac{1}{4}$ , Sec. 2, T9S, R15E, WM.

By said Decree, a water right, tabulated at page 80, Vol. 5, was allowed in the name of Sanford Schultz for irrigation of certain lands in SE $\frac{1}{4}$ SE $\frac{1}{4}$ , SE $\frac{1}{4}$ SW $\frac{1}{4}$  & SW $\frac{1}{4}$ SE $\frac{1}{4}$ , Sec. 34, T8S, R15E, WM & NE $\frac{1}{4}$ NE $\frac{1}{4}$ , Sec. 3, T9S, R15E, WM, with a date of priority of Feb. 1889, as recorded at page 2258, Vol. 3, State Record of Water Right Certificates.

Water for said right is diverted through Schultz Ditch No. 1 from a point within NE $\frac{1}{4}$ SW $\frac{1}{4}$ , Sec. 34, T8S, R15E, WM & through Schultz Trout Creek Ditches from a point within NE $\frac{1}{4}$ NW $\frac{1}{4}$ , Sec. 2, T9S, R15E, WM.

The applicant herein proposes to sever the right from 8.0 acre in SE $\frac{1}{4}$ SE $\frac{1}{4}$ , said Sec. 34 and irrigate in lieu thereof 8.0 ac. in SE $\frac{1}{4}$ SW $\frac{1}{4}$ , Sec. 34, along with the balance of the aforesaid lands, from a point located 600 ft S & 800 ft E from NW Corner, Sec. 2, being

Pursuant to ORS 540.520(2), a hearing is scheduled for 9:30 a.m. on Tuesday, August 5, 1980 at the Jefferson County Courthouse, Madras, Oregon. Any objection to the proposed changes must be prepared in writing: one copy to be served on the applicant at Gateway Rt. Box 461, Madras, OR 97741; and one copy filed in the office of the Water Resources Director, Salem, OR 97310, together with a \$10 filing fee, at least 10 days prior to the date set for hearing. Rules for filing objections will be furnished upon request.

IF NO OBJECTIONS ARE FILED, THE APPLICATION MAY BE APPROVED BY THE WATER RESOURCES DIRECTOR WITHOUT A HEARING.

Dated at Salem, Oregon this 2nd day of June, 1980.

James E. Sexson,  
Director

Publish: June 12, 19, 26, 1980

I, Michael L. Williams, being first

duly sworn, depose and say that I am the publisher of THE MADRAS PIONEER, a newspaper of general circulation, as defined by ORS 193.010 and 193.020; printed and published at Madras in the aforesaid county and state;

Notice of Water Right Transfer  
that the \_\_\_\_\_

\_\_\_\_\_, a printed copy of which is hereto annexed, was published in the entire issue of said newspaper for 3

successive and consecutive weeks in the following issues: \_\_\_\_\_

June 12, 19, 26, 1980 ok

Michael L. Williams

Subscribed and sworn to before me this 26 day of June, 19 80

Thelma I. Stull

Notary Public of Oregon,  
My Commission Expires September 19, 1980

My commission expires \_\_\_\_\_ day of \_\_\_\_\_, 19 \_\_\_\_\_



# Affidavit of Publication

State of Oregon  
County of Jefferson ss.

I, Michael L. Williams, being first

duly sworn, depose and say than I am the publisher of THE MADRAS PIONEER, a newspaper of general circulation, as defined by ORS 193.010 and 193.020; printed and published at Madras in the aforesaid county and state;

Notice of Water Right Transfer  
that the \_\_\_\_\_

\_\_\_\_\_, a printed copy of which is hereto

annexed, was published in the entire issue of said newspaper for 3

successive and consecutive weeks in the following issues: \_\_\_\_\_

June 12, 19, 26, 1980 *ok*

Michael L. Williams

Subscribed and sworn to before me this 26 day of  
June, 19 80

Violet T. Stull

Notary Public of Oregon.  
My Commission Expires September 19, 1980

My commission expires \_\_\_\_\_ day of \_\_\_\_\_, 19 \_\_\_\_\_

small barn. Only \$48,000.00.  
LOPE.  
the wide mobile home on large  
dining room. A lovely place to  
s of your own. Located on the  
\$38,000.00.  
1-WAY  
plus acres with 8x40 ft. trailer  
nks. Ideal for FAMILY FUN!  
ice 5 year contract at 10%  
ment to see.  
RIDGE  
underground utilities - Great  
inside City limits with sewer &  
statement! Call Ed today.  
"Worth A Lifetime Of Toll!"

