

DESCRIPTION OF WATER RIGHT

Change in point of diversion
Date filed 6-24-74
Date of hearing _____
Place of hearing _____
Date of order 2-18-75 Vol. 25, page 213
Date for application of water 10-1-75

Proof mailed
 Proof received
 Certificate issued JUL 23 1979 Vol. 41, page 483

Name of stream Powder River
Trib. of _____ County of Union BAKER
Use irrigation
Quantity of water _____ No. of acres 431²
Name of ditch _____
Date of priority March 15, 1966
In name of Richard B. Alexander

Adjudication, Vol. _____, page _____
App. No. 40672 Per. No. 31402 Cert. No. 39115
Certificate cancelled _____
Notation made on record by _____

Date	Amount	Receipt No.
6-24-74	30.00	41397
6-24-74	45.00 P.O.N.	41398
TOTAL . . .	1.50	
6-24-74	Cert. Fee	41399
1-15-75	1.50	From P.O.N.

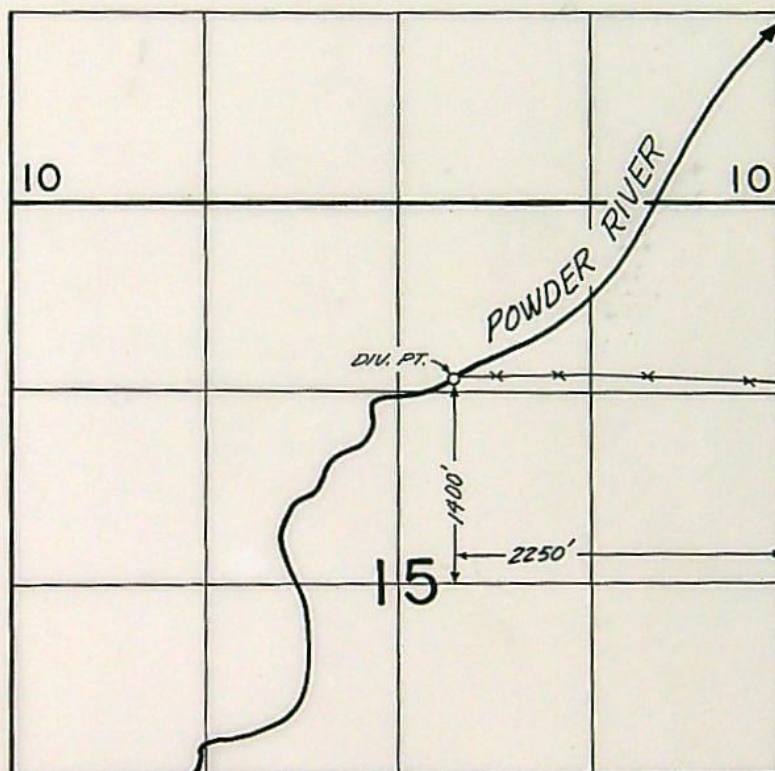
Date	Amount	Check No.
1-15-75	8.00	6133 Supplies PON
1-26-76	1.00	209 FROM CERT. Rec. Fee

REMARKS

See app 40672 No remaining right cent see transfr 3070
T-8430 V.56 p.305

TO BE ENTERED WHERE CHECKED	INDEX CARDS	Entered	Checked
<input checked="" type="checkbox"/>	Name	<input checked="" type="checkbox"/>	<input checked="" type="checkbox"/>
<input checked="" type="checkbox"/>	Stream	<input checked="" type="checkbox"/>	<input checked="" type="checkbox"/>
<input checked="" type="checkbox"/>	Pt. of Div.	<input checked="" type="checkbox"/>	<input checked="" type="checkbox"/>
<input checked="" type="checkbox"/>	Calendar	<input checked="" type="checkbox"/>	<input checked="" type="checkbox"/>
<input checked="" type="checkbox"/>	CHECKED TO RECORDS	<input checked="" type="checkbox"/>	<input checked="" type="checkbox"/>
<input checked="" type="checkbox"/>	Typ. & Rge.	<input checked="" type="checkbox"/>	<input checked="" type="checkbox"/>
<input checked="" type="checkbox"/>	Deeds-suit	<input checked="" type="checkbox"/>	<input checked="" type="checkbox"/>
<input checked="" type="checkbox"/>	Deeds-safe	<input checked="" type="checkbox"/>	<input checked="" type="checkbox"/>
<input checked="" type="checkbox"/>	Cert. of W.R.	<input checked="" type="checkbox"/>	<input checked="" type="checkbox"/>
<input checked="" type="checkbox"/>	Per. Folder	<input checked="" type="checkbox"/>	<input checked="" type="checkbox"/>
<input checked="" type="checkbox"/>	Chaindex	<input checked="" type="checkbox"/>	<input checked="" type="checkbox"/>
<input checked="" type="checkbox"/>	Cross Ref.	<input checked="" type="checkbox"/>	<input checked="" type="checkbox"/>
<input checked="" type="checkbox"/>	Power Claim	<input checked="" type="checkbox"/>	<input checked="" type="checkbox"/>
<input checked="" type="checkbox"/>	Abstracts	<input checked="" type="checkbox"/>	<input checked="" type="checkbox"/>

T. 7 S. R. 39 E. W.M.



FINAL PROOF SURVEY
UNDER

TRANSFER 3068
Application No. Permit No.
IN NAME OF
BURR COURTRIGHT

Surveyed JUNE 24 1976, by G.R. KING

STATE OF OREGON

COUNTY OF BAKER

ORDER APPROVING ADDITIONAL POINTS OF DIVERSION

Pursuant to ORS 540.510 to 540.530, after notice was given, a protest was filed on November 6, 2001 by the Lower Powder River Irrigation District against transfer application 8430. On February 12, 2002, Lower Powder River Irrigation District conditionally withdrew their protest since the transfer order will include metering and measuring requirements on all points of diversion. Finding that no injury to existing water rights would result, this order approves, as conditioned or limited herein, TRANSFER 8430 submitted by

CAL WORTHINGTON
12565 AUTO MALL CIRCLE
FOLSOM CALIFORNIA, 95630.

The FIRST right to be modified, as evidenced by Certificate 48330, was perfected under Permit 31402 with a date of priority of MARCH 15, 1966. The right allows the use of the POWDER RIVER, a tributary of the SNAKE RIVER, for IRRIGATION OF 430.8 ACRES. The amount of water to which this right is entitled is limited to an amount actually beneficially used and shall not exceed a rate of flow of 7.42 cubic feet per second, if available at the original point of diversion: NW¼ SE¼, SECTION 21, T 7 S, R 39 E,

This is an order in other than a contested case. This order is subject to judicial review under ORS 183.484. Any petition for judicial review must be filed within the 60 day time period specified by ORS 183.484(2).

Pursuant to ORS 536.075 and OAR 137-004-080 and OAR 690-01-005 you may either petition for judicial review or petition the Director for reconsideration of this order.

W.M.; 1230 FEET NORTH AND 1330 FEET EAST FROM THE CENTER OF SW¼, SECTION 21, or its equivalent in case of rotation, measured at the point of diversion from the source.

The authorized point of diversion is:

NW¼ NE¼, SECTION 15, T 7 S, R 39 E, W.M.; 1400 FEET NORTH AND 2250 FEET WEST FROM THE E¼ CORNER OF SECTION 15.

The amount of water used for irrigation, together with the amount secured under any other right existing for the same lands, is limited to ONE-FORTIETH of one cubic foot per second per acre or its equivalent for each acre irrigated and shall be further limited to a diversion of not to exceed 3½ acre-feet for each acre irrigated during the irrigation season of each year.

The use shall conform to any reasonable rotation system ordered by the proper state officer.

The authorized place of use is located as follows:

NE¼ SW¼	39.5 ACRES
NW¼ SW¼	39.0 ACRES
NE¼ SE¼	39.5 ACRES
NW¼ SE¼	39.5 ACRES

SECTION 14

NE¼ NE¼	40.0 ACRES
NW¼ NE¼	40.0 ACRES
SW¼ NE¼	7.0 ACRES
SE¼ NE¼	6.8 ACRES
NE¼ NW¼	40.0 ACRES
NW¼ NW¼	39.5 ACRES
SW¼ NW¼	30.8 ACRES
SE¼ NW¼	34.4 ACRES

SECTION 23

TOWNSHIP 7 SOUTH, RANGE 39 EAST, W.M.

NW¼ NW¼ 34.8 ACRES
SECTION 24
TOWNSHIP 7 SOUTH, RANGE 39 EAST, W.M.

The right to use water for the above purpose is restricted to beneficial use on the lands or place of use described and is subject to the existing minimum flow policies established by the Water Policy Review Board.

The SECOND right to be modified, as evidenced by Certificate . 48331, was perfected under Permit 31402 with a date of priority of MARCH 15, 1966. The right allows the use of the POWDER RIVER, a tributary of the SNAKE RIVER, for IRRIGATION OF 146.0 ACRES. The amount of water to which this right is entitled is limited to an amount actually beneficially used and shall not exceed a rate of flow of 2.51 cubic feet per second, if available at the original point of diversion; NW¼ SE¼, SECTION 21, T 7 S, R 39 E, W.M.; 1230 FEET NORTH AND 1330 FEET EAST FROM THE CENTER OF SW¼, SECTION 21; or its equivalent in case of rotation, measured at the point of diversion from the source.

The authorized point of diversion is:

NW¼ NE¼, SECTION 15, T 7 S, R 39 E, W.M.; 1400 FEET NORTH AND 2250 FEET WEST FROM THE E¼ CORNER OF SECTION 15.

The amount of water used for irrigation, together with the amount secured under any other right existing for the same lands, is limited to ONE-FORTIETH of one cubic foot per second per acre or its equivalent for each acre irrigated and shall be further limited to a diversion of not to exceed 3¼ acre-feet for each acre irrigated during the irrigation season of each year.

The use shall conform to any reasonable rotation system ordered by the proper state officer.

The authorized place of use is located as follows:

NE $\frac{1}{4}$ SE $\frac{1}{4}$ 39.6 ACRES

SE $\frac{1}{4}$ SE $\frac{1}{4}$ 39.6 ACRES

SECTION 15

NE $\frac{1}{4}$ NE $\frac{1}{4}$ 39.6 ACRES

SE $\frac{1}{4}$ NE $\frac{1}{4}$ 27.2 ACRES

SECTION 22

TOWNSHIP 7 SOUTH, RANGE 39 EAST, W.M.

The right to use water for the above purpose is restricted to beneficial use on the lands or place of use described and is subject to the existing minimum flow policies established by the Water Policy Review Board.

The THIRD right to be modified, as evidenced by Certificate 49495, was perfected under Permit 38638 with a date of priority of NOVEMBER 29, 1974. The right allows the use of the POWDER RIVER, a tributary of the SNAKE RIVER, for IRRIGATION OF 764.8 ACRES. The amount of water to which this right is entitled is limited to an amount actually beneficially used and shall not exceed a rate of flow of 6.80 cubic feet per second, if available at the authorized points of diversion; NW $\frac{1}{4}$ NE $\frac{1}{4}$, SECTION 15, NW $\frac{1}{4}$ NW $\frac{1}{4}$, SECTION 13, T 7 S, R 39 E, W.M.; NO. 1 - 4060 FEET NORTH AND 2250 FEET WEST FROM THE SE CORNER, SECTION 15; NO. 2 - 200 FEET SOUTH AND 20 FEET EAST FROM THE NW CORNER, SECTION 13, or its equivalent in case of rotation, measured at the points of diversion from the source.

The amount of water used for irrigation, together with the amount secured under any other right existing for the same lands, is limited to ONE-FORTIETH of one cubic foot per second per acre or its equivalent for each acre irrigated and shall be further limited to a diversion of not to exceed 3 $\frac{1}{2}$ acre-feet for each acre irrigated during the irrigation season of each year.

The use shall conform to any reasonable rotation system ordered by the proper state officer.

The authorized place of use is located as follows:

NW¼ NE¼	39.2 ACRES
SW¼ NE¼	38.0 ACRES
NE¼ NW¼	36.4 ACRES
NW¼ NW¼	35.0 ACRES
SW¼ NW¼	39.0 ACRES
SE¼ NW¼	39.0 ACRES
NE¼ SW¼	39.0 ACRES
NW¼ SW¼	39.0 ACRES
SW¼ SW¼	38.5 ACRES
SE¼ SW¼	38.5 ACRES

SECTION 13

NW¼ NE¼	0.4 ACRE
SW¼ NE¼	39.4 ACRES
SE¼ NE¼	39.2 ACRES
NE¼ NW¼	1.0 ACRES
NW¼ NW¼	1.7 ACRES
SW¼ NW¼	40.0 ACRES
SE¼ NW¼	39.6 ACRES

SECTION 14

TOWNSHIP 7 SOUTH, RANGE 39
EAST, W.M.

NE¼ NE¼	3.4 ACRES
SE¼ NE¼	40.0 ACRES

SECTION 15

NW¼ NE¼	40.0 ACRES
SW¼ NE¼	40.0 ACRES
SE¼ NE¼	12.3 ACRES

SECTION 22

SW¼ NE¼	33.0 ACRES
SE¼ NE¼	33.2 ACRES
SW¼ NW¼	9.2 ACRES
SE¼ NW¼	5.6 ACRES

SECTION 23

NW¼ NW¼	5.2 ACRES
---------	-----------

SECTION 24

TOWNSHIP 7 SOUTH, RANGE 39
EAST, W.M.

The right to use water for the above purpose is restricted to beneficial use on the lands or place of use described and is subject to the existing minimum flow policies established by the Water Policy Review Board.

The applicant proposes to add additional points of diversion so that water under the first, second and third right to be modified, as evidenced by Certificates 48330, 48331 and 49495, may be appropriated from any one, or any combination, of the following:

NO. 1 - NW $\frac{1}{4}$ NE $\frac{1}{4}$, SECTION 15, T 7 S, R 39 E, W.M. 4060 FEET NORTH AND 2250 FEET WEST FROM THE SE CORNER, SECTION 15;

NO. 2 - NW $\frac{1}{4}$ NW $\frac{1}{4}$, SECTION 13, T 7 S, R 39 E, W.M. 200 FEET SOUTH AND 20 FEET EAST FROM THE NW CORNER, SECTION 13;

NO. 3 - NE $\frac{1}{4}$ NE $\frac{1}{4}$, SECTION 14, T 7 S, R 39 E, W.M.; 40 FEET SOUTH AND 1260 FEET WEST FROM THE NE CORNER OF SECTION 14.

THESE CHANGES TO EXISTING WATER RIGHT MAY BE MADE PROVIDED THE FOLLOWING CONDITIONS ARE MET BY THE WATER USER:

1. The proposed changes shall be completed on or before October 1, 2003.
2. The quantity of water diverted at the new points of diversion, together with that diverted at the old points of diversion, shall not exceed the quantity of water lawfully available at the original points of diversion.
3. Prior to using water, the water user shall install and maintain a headgate, or an in-line flow meter for measuring and recording the quantity of water diverted at all points of diversion. The type and plans of the headgate and measuring device must be approved by the Department prior to beginning construction and shall be installed under the general supervision of the Department. When required by the Department, the water user or irrigation district shall operate and maintain the headgate and measuring device, as needed. The Watermaster may operate the headgate and monitor the accuracy of the measuring device, as needed.


4. The water user shall begin a diversion monitoring program that shall include the rate and duty of water appropriated. The flow data shall be available to the Watermaster promptly on request. The water user shall supply to the Watermaster promptly upon request an annual report of water use and monitoring data. Monitoring data shall be provided to the Watermaster in a reasonable summary format, approved by the Watermaster, upon request.
5. Water shall be acquired from the same surface water source as the original point of diversion.
6. The water user shall install and maintain a fish screen on the pump locations. The type and plans of the screen or by-pass device must be approved by the Oregon Department of Fish and Wildlife prior to beginning of construction and shall be installed under the supervision of the Department of Fish and Wildlife.

The water user may participate in the Oregon Department of Fish and Wildlife's cost sharing program for installation of screening and by-pass devices in accordance with ORS 540.525.

Certificates 48330, 48331 and 49495 are canceled. When satisfactory proof of the completed changes is received, new certificates confirming these water rights will be issued.

WITNESS the signature of the Water Resources

Director, affixed 5/15/2002.


for Paul R. Cleary, Director

STATE OF OREGON
COUNTY OF BAKER
CERTIFICATE OF WATER RIGHT

This Is to Certify, That **RICHARD B. ALEXANDER**
of **P. O. Box 418, Baker** **97814**, State of **Oregon**, has made proof
to the satisfaction of the **STATE ENGINEER** of Oregon, of a right to the use of the waters of
Powder River

a tributary of **Snake River** for the purpose of
irrigation of 576.8 acres

under Permit No. **31402** of the State Engineer, and that said right to the use of said waters
has been perfected in accordance with the laws of Oregon; that the priority of the right hereby
confirmed dates from **March 15, 1966**

that the amount of water to which such right is entitled and hereby confirmed, for the purposes
aforesaid, is limited to an amount actually beneficially used for said purposes, and shall not exceed
9.93 cubic feet per second

or its equivalent in case of rotation, measured at the point of diversion from the stream.
The point of diversion is located in the **NW $\frac{1}{4}$ SE $\frac{1}{4}$, Section 21, T. 7 S., R. 39 E., W. M.,**
1230 feet North and 1330 feet East from the center of SW $\frac{1}{4}$, Section 21.

The amount of water used for irrigation, together with the amount secured under any other
right existing for the same lands, shall be limited to **one-fortieth** of one cubic foot per second
per acre, or its equivalent for each acre irrigated and shall be further limited
to a diversion of not to exceed **3 $\frac{1}{2}$ acre feet per acre** for each acre irrigated
during the irrigation season of each year,

and shall
conform to such reasonable rotation system as may be ordered by the proper state officer.

A description of the place of use under the right hereby confirmed, and to which such right is
appurtenant, is as follows:

39.5 acres NE $\frac{1}{4}$ SW $\frac{1}{4}$ ✓
39.0 acres NW $\frac{1}{4}$ SW $\frac{1}{4}$ ✓
39.5 acres NE $\frac{1}{4}$ SE $\frac{1}{4}$ ✓
39.5 acres NW $\frac{1}{4}$ SE $\frac{1}{4}$ ✓
Section 14

39.6 acres NE $\frac{1}{4}$ SE $\frac{1}{4}$
39.6 acres SE $\frac{1}{4}$ SE $\frac{1}{4}$
Section 15

39.6 acres NE $\frac{1}{4}$ NE $\frac{1}{4}$
27.2 acres SE $\frac{1}{4}$ NE $\frac{1}{4}$
Section 22

40.0 acres NE $\frac{1}{4}$ NE $\frac{1}{4}$ ✓
40.0 acres NW $\frac{1}{4}$ NE $\frac{1}{4}$ ✓
7.0 acres SW $\frac{1}{4}$ NE $\frac{1}{4}$ ✓
6.8 acres SE $\frac{1}{4}$ NE $\frac{1}{4}$ ✓
40.0 acres NE $\frac{1}{4}$ NW $\frac{1}{4}$ ✓
39.5 acres NW $\frac{1}{4}$ NW $\frac{1}{4}$ ✓
30.8 acres SW $\frac{1}{4}$ NW $\frac{1}{4}$ ✓
34.4 acres SE $\frac{1}{4}$ NW $\frac{1}{4}$ ✓
Section 23

34.8 acres NW $\frac{1}{4}$ NW $\frac{1}{4}$ ✓
Section 24
T. 7 S., R. 39 E., W. M.

The right to the use of the water for the purposes aforesaid is restricted to the lands or place of
use herein described.

WITNESS the signature of the State Engineer, affixed
this date. **May 10, 1973**

CHRIS L. WHEELER

State Engineer

BEFORE THE STATE ENGINEER OF OREGON

Union County

IN THE MATTER OF THE APPLICATION
OF BURR AND MARY CHRISTINE COURT-
RIGHT FOR THE APPROVAL OF A CHANGE
IN POINT OF DIVERSION OF WATER
FROM POWDER RIVER

ORDER APPROVING
TRANSFER NO. 3068

On June 24, 1974, Burr and Mary Christine Courtwright filed an application in the office of the State Engineer for the approval of a change in point of diversion of water from Powder River, pursuant to the provisions of ORS 540.510 to 540.530.

Certificate of water right issued to Richard B. Alexander and recorded at page 39115, Volume 31, State Record of Water Right Certificates, confirms a right to the use of not to exceed 7.42 cubic feet per second of water from Powder River for the irrigation of, among other lands, 39.5 acres in NE $\frac{1}{4}$ SW $\frac{1}{4}$, 39.0 acres in NW $\frac{1}{4}$ SW $\frac{1}{4}$, 39.5 acres in NE $\frac{1}{4}$ SE $\frac{1}{4}$, 39.5 acres in NW $\frac{1}{4}$ SE $\frac{1}{4}$, Section 14; 40.0 acres in NE $\frac{1}{4}$ NE $\frac{1}{4}$, 40.0 acres in NW $\frac{1}{4}$ NE $\frac{1}{4}$, 7.0 acres in SW $\frac{1}{4}$ NE $\frac{1}{4}$, 6.8 acres in SE $\frac{1}{4}$ NE $\frac{1}{4}$, 40.0 acres in NE $\frac{1}{4}$ NW $\frac{1}{4}$, 39.5 acres in NW $\frac{1}{4}$ NW $\frac{1}{4}$, 30.8 acres in SW $\frac{1}{4}$ NW $\frac{1}{4}$, 34.4 acres in SE $\frac{1}{4}$ NW $\frac{1}{4}$, Section 23; and 34.8 acres in NW $\frac{1}{4}$ NW $\frac{1}{4}$, Section 24, all Township 7 South, Range 39 East, W.M., with a date of priority of March 15, 1966. These lands are irrigated from a point of diversion located 1230 feet North and 1330 feet East from the center corner of SW $\frac{1}{4}$ of Section 21, being within the NW $\frac{1}{4}$ SE $\frac{1}{4}$, Section 21, Township 7 South, Range 39 East, W.M.

The applicants herein, contract purchasers of the lands above described, propose to irrigate these lands from a point of diversion to be located 1400 feet North and 2350 feet West from the East quarter-corner of Section 15, being within the NW $\frac{1}{4}$ NE $\frac{1}{4}$ of Section 15, Township 7 South, Range 39 East, W.M.

Notice of the filing of the application was given by publication setting forth a time and place certain for hearing objections to the proposed change in point of diversion of water, if any there were, namely: at the county courthouse in La Grande, Oregon, on January 28, 1975, at 9:30 a.m. The notice was published in the Baker Democrat-Herald, a newspaper printed and having general circulation in Union County, Oregon, for a period of three weeks in the issues of December 5, 12, and 19, 1974. The date set for hearing in said notice was not less than thirty days after the last publication of the notice.

Mr. George M. Ward, Watermaster of District No. 8, has filed a report to the effect that the proposed change in point of diversion of water may be made without injury to existing rights.

No objections having been filed and it appearing that the proposed change in point of diversion may be made without injury to existing rights, the application should be approved.

NOW, THEREFORE, it hereby is ORDERED that the change in point of diversion of water from Powder River, to wit:

From a point located 1230 feet North and 1330 feet East from the center corner of SW $\frac{1}{4}$ of Section 21, being within the NW $\frac{1}{4}$ SW $\frac{1}{4}$ of Section 21, Township 7 South, Range 39 East, W.M.

To a point to be located 1400 feet North and 2350 feet West from the East quarter-corner of Section 15, being within the NW $\frac{1}{4}$ NE $\frac{1}{4}$ of Section 15, Township 7 South, Range 39 East, W.M.

for the irrigation of 39.5 acres in NE $\frac{1}{4}$ SW $\frac{1}{4}$, 39.0 acres in NW $\frac{1}{4}$ SW $\frac{1}{4}$, 39.5 acres in NE $\frac{1}{4}$ SE $\frac{1}{4}$, 39.5 acres in NW $\frac{1}{4}$ SE $\frac{1}{4}$, Section 14; 40.0 acres in NE $\frac{1}{4}$ NE $\frac{1}{4}$, 40.0 acres in NW $\frac{1}{4}$ NE $\frac{1}{4}$, 7.0 acres in SW $\frac{1}{4}$ NE $\frac{1}{4}$, 6.8 acres in SE $\frac{1}{4}$ NE $\frac{1}{4}$, 40.0 acres in NE $\frac{1}{4}$ NW $\frac{1}{4}$, 39.5 acres in NW $\frac{1}{4}$ NW $\frac{1}{4}$, 30.8 acres in SW $\frac{1}{4}$ NW $\frac{1}{4}$, 34.4 acres in SE $\frac{1}{4}$ NW $\frac{1}{4}$, Section 23; and 34.8 acres in NW $\frac{1}{4}$ NW $\frac{1}{4}$, Section 24, all Township 7 South, Range 39 East, W.M., with a date of priority of March 15, 1966, is approved.

It is FURTHER ORDERED that the construction work shall be completed and the change in point of diversion of water made on or before October 1, 1976.

It is FURTHER ORDERED that the quantity of water diverted at the new point of diversion shall not exceed the quantity of water available at the old point of diversion, and shall not exceed 7.42 cubic feet per second.

It is FURTHER ORDERED that the following provisions shall be carried out prior to the diverting of water at the new point of diversion as herein confirmed.

That the diversion works shall include an in line flow meter, a weir, or other suitable device for measuring the water to which the applicant is entitled.

That the type and plans of the measuring device be approved by the watermaster before the beginning of construction work and that the weir or measuring device be installed under the general supervision of said watermaster.

It is FURTHER ORDERED that certificate of water right heretofore issued to Richard B. Alexander and recorded at page 39115, Volume 31, State Record of Water Right Certificates, is canceled, and in lieu thereof a new certificate be issued covering the balance of the lands not involved in this proceeding and upon receipt of proof satisfactory to the State Engineer of completion of the authorized change in point of diversion, a certificate of water right shall be issued to Burr and Mary Christine Courtwright confirming the change in point of diversion.

Dated at Salem, Oregon, this 18th day of February, 1975.


/s/ CHRIS L. WHEELER
State Engineer

NOTICE OF FILING
APPLICATION FOR A
CHANGE IN POINT OF
DIVERSION OF WATER

Notice is given hereby that Burr
and Mary Christine Courtright
have filed an application for the
approval of a change in point of
diversion of water from Powder
River.

Certificate of water right issued
to Richard B. Alexander and
recorded at page 39115, Volume 31,
State Record of Water Right
Certificates, confirms a right to
the use of, among other lands, 39.5
acres in NE 1/4 SW 1/4, 39.0 acres in

AT THIS N
IN THE A
OFFICE
POLICE AND TELL
AND AN OFFICER
--WE'LL WAIT AND



RECEIVED

JAN 6 1975

STATE ENGINEER
SALEM, OREGON

AFFIDAVIT OF PUBLICATION

Baker, Oregon, December 31, 1974

STATE OF OREGON,
County of Baker

ss.

I, Barbara Dagelis, being first duly sworn,

depose and say that I am the Clerk of the Baker Democrat-Herald
which is a Daily (except Sunday) newspaper of general circulation published in Baker, in said
county and state; that such newspaper is made up of at least four pages of five columns each
and of at least 17 3/4 inches in depth of type matter; that such newspaper was regularly and un-
interruptedly published once each week for at least twelve consecutive months immediately pre-
ceding the first publication of the attached Legal Advertisement # 52
State Engineer

, and has more than 200 bona fide subscribers within
said county; that the Legal Advertisement
of which the one hereto attached is a true and correct copy as printed, was published in the
regular and entire issue of said newspaper, and not in any supplement thereof, once each
week for three successive and consecutive weeks
being published Three times commencing with the issue dated the
5th day of December, 19, 74, and ending with the issue dated the
19th day of December, 19, 74, and that the dates of publication were
December 5, 1974, December 12, 1974, December 19, 1974


Barbara Dagelis

Subscribed and sworn to before me this 31st

day of December, 19, 74

Phyllis Fuge
Notary Public for Oregon.

My commission expires September 8, 19, 78



NOTICE OF FILING
APPLICATION FOR A
CHANGE IN POINT OF
DIVERSION OF WATER

Notice is given hereby that Burr and Mary Christine Courtright have filed an application for the approval of a change in point of diversion of water from Powder River.

Certificate of water right issued to Richard B. Alexander and recorded at page 39115, Volume 31, State Record of Water Right Certificates, confirms a right to the use of, among other lands, 39.5 acres in NE 1/4 SW 1/4, 39.0 acres in NW 1/4 SW 1/4, 39.5 acres in NE 1/4 SE 1/4, 39.5 acres in NW 1/4 SE 1/4, Section 14; 40.0 acres in NE 1/4 NE 1/4, 40.0 acres in NW 1/4 NE 1/4, 7.0 acres in SW 1/4 NE 1/4, 6.8 acres in SE 1/4 NE 1/4, 40.0 acres in NE 1/4 NW 1/4, 39.5 acres in NW 1/4 NW 1/4, 30.8 acres in SW 1/4 NW 1/4, 34.4 acres in SE 1/4 NW 1/4, Section 23, and 34.8 acres in NW 1/4 NW 1/4, Section 24, Township 7 S., R. 39 E., W.M., with a date of priority of March 15, 1966.

Water for this use is diverted from a point located 1,230 feet N. and 1,330 feet E. from the center corner of SW 1/4 of Sec. 21, being within the NW 1/4 NE 1/4, Sec. 15, T. 7 S., R. 39 E., W.M.

The applicant herein, contract purchaser of the lands above described, proposes to irrigate these lands from a point of diversion to be located 1,400 feet N. and 2,350 feet W. from the E 1/4 corner of Sec. 15, being within the NW 1/4 NE 1/4, Sec. 15, T. 7 S., R. 39 E., W.M.

All persons interested are notified hereby that a hearing will be held at the county courthouse at La Grande, Ore., on January 28, 1975, at 9:30 a.m. All objections to the proposed change, if any there are, will be heard at said time and place. Any and all objections shall be prepared in writing, one copy to be served on Burr and Mary Christine Courtright, Rt. 1, Box 1685, La Grande, Ore., and one copy filed with the State Engineer, Salem, Oregon, together with a \$5 filing fee at least 10 days prior to the date set for hearing. If no objections are filed, the application may be approved by the State Engineer without a hearing.

Dated at Salem, Oregon, this 29th day of November, 1974.

CHRIS L. WHEELER
State Engineer

Legal No. 52

AFFIDAVIT OF PUBLICATION

Baker, Oregon, December 31, 1974

STATE OF OREGON,
County of Baker

ss.

I, Barbara Dagelis, being first duly sworn,

depose and say that I am the Clerk of the Baker Democrat-Herald which is a Daily (except Sunday) newspaper of general circulation published in Baker, in said county and state; that such newspaper is made up of at least four pages of five columns each and of at least 17 3/4 inches in depth of type matter; that such newspaper was regularly and uninterruptedly published once each week for at least twelve consecutive months immediately preceding the first publication of the attached Legal Advertisement # 52
State Engineer

, and has more than 200 bona fide subscribers within said county; that the Legal Advertisement

of which the one hereto attached is a true and correct copy as printed, was published in the regular and entire issue of said newspaper, and not in any supplement thereof, once each week for three successive and consecutive weeks

being published Three times commencing with the issue dated the 5th day of December, 19, 74, and ending with the issue dated the 19th day of December, 19, 74, and that the dates of publication were December 5, 1974, December 12, 1974, December 19, 1974

Barbara Dagelis

Subscribed and sworn to before me this 31st

day of December, 19, 74

Phyllis Fuge
Notary Public for Oregon.

My commission expires September 8, 19, 78

