

3071

STATUS OF APPLICATION

Change in point of diversion
Date filed 6-27-74
Date of hearing 12-9-75
Place of hearing Roseburg
Date of order 2-6-76 Vol. 26, page 368
Date for application of water 10-1-76
Proof mailed _____
Proof received _____
Certificate issued AUG 30 1976 Vol. 35, page 43557

AUG 30 1976 Vol. 35 page
DEC 19 1977 Vol. 37 page 43558
DEC 19 1977 Vol. 37 page 45038
OCT 28 1980 Vol. 43 p. 49669

REMARKS

DESCRIPTION OF WATER RIGHT

Name of stream North Umpqua R.
Trib. of _____ County of Douglas
Use irrigation
Quantity of water _____ No. of acres 11.5
Name of ditch _____
Date of priority Cert No 26674 - Aug. 31, 1936 & Cert No. 26963 - Dec. 17, 1956

In name of _____
_____ Adjudication, Vol. _____, page _____
App. No. 31260 Per. No. 24622 Cert. No. 26963

Certificate cancelled _____
Notation made on record by _____

FEES PAID

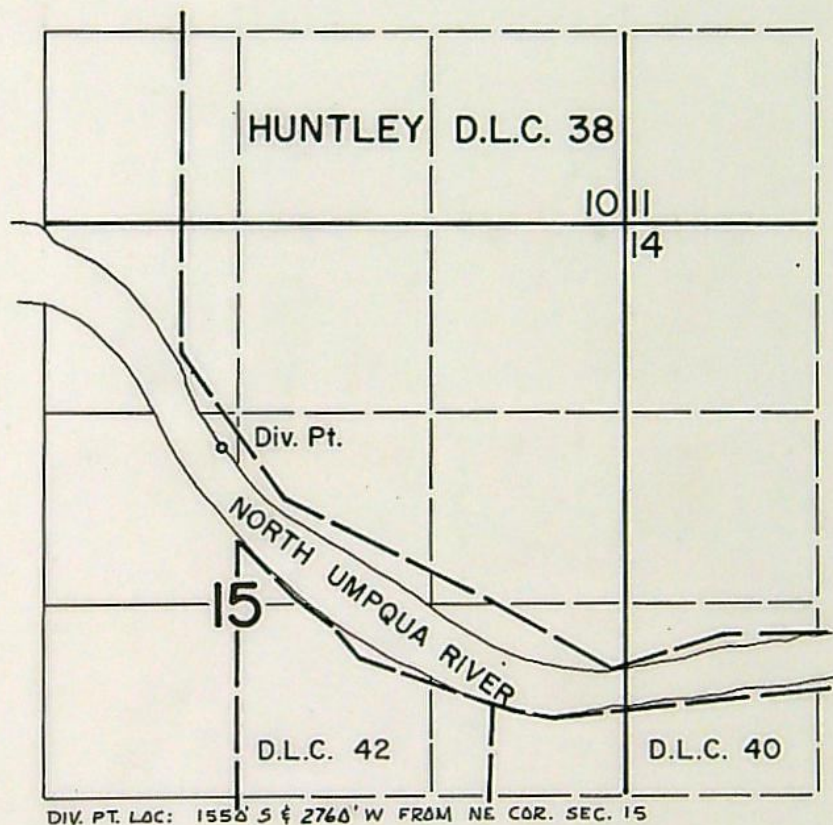
Date	Amount	Receipt No.
6-27-74	30.00	41606
6-27-74	45.00 ^{POD}	41607
TOTAL . . .	7.89	41607
1-20-76	Cert. Fee	

FEES REFUNDED

Date	Amount	Check No.

TO BE ENTERED WHERE CHECKED	INDEX CARDS:	
	Entered	Checked
<u>WH</u> Name	<u>✓</u>	<u> </u>
<u>WH</u> Stream	<u>✓</u>	<u> </u>
<u>WH</u> Pt. of Div.	<u>✓</u>	<u> </u>
<u>WH</u> Calendar	<u>✓</u>	<u> </u>
<u>✓</u> Twp. & Rge.	<u>✓</u>	<u> </u>
<u>✓</u> Decree-vault	<u>✓</u>	<u> </u>
<u>✓</u> Decree-safe	<u>✓</u>	<u> </u>
<u>✓</u> Cert. of W/R	<u>✓</u>	<u> </u>
<u>✓</u> Per. Folder	<u>✓</u>	<u> </u>
<u>✓</u> Chainindex	<u>✓</u>	<u> </u>
<u>✓</u> Cross Ref.	<u>✓</u>	<u> </u>
<u>✓</u> Power Claim	<u>✓</u>	<u> </u>
<u>✓</u> Abstracts	<u>✓</u>	<u> </u>

T.26S., R.4W., W.M.



FINAL PROOF SURVEY
UNDER

Transfer No. 3071

Application No. Permit No.
IN NAME OF

FRANK J. HORN

Surveyed Sept. 2, 1976, by D. Norby

POB 550'S 620'W N1/4 Sec 15

■ = 68446

■ = 68447 ← 2 POB
25'N 1260'W E 1/4
550'S 620'W N1/4 SE

■ = 49669
1435'S 2775'W NE 1/4

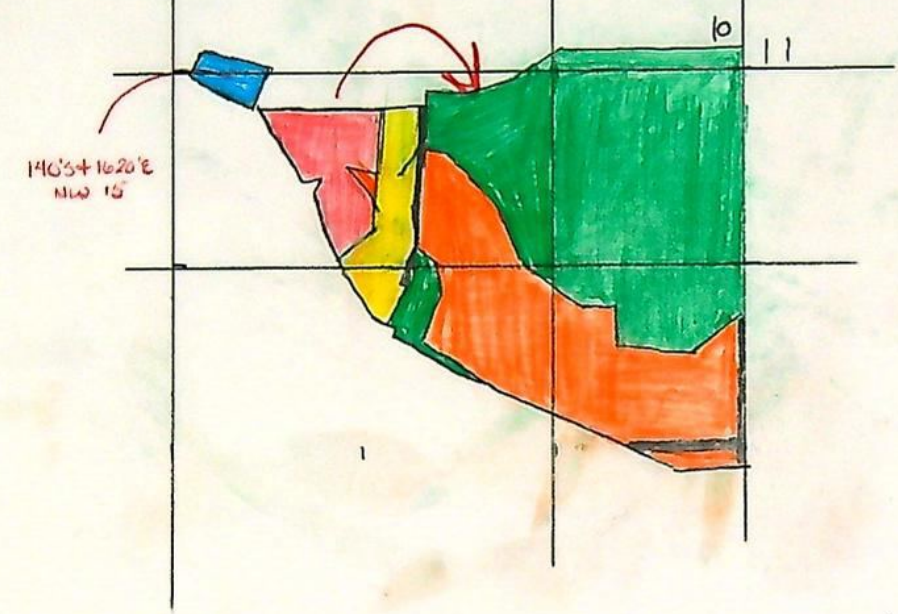
■ = 72432

550'S 620'W N1/4 Sec 15

5

Copy

520'N + 580'E SW cor NENE 16



STATE OF OREGON

COUNTY OF

DOUGLAS

CERTIFICATE OF WATER RIGHT

This Is to Certify, That

FRANK J. HORN

of Box 362, Glide, State of Oregon, 97443, has made proof to the satisfaction of the Water Resources Director, of a right to the use of the waters of North Umpqua River

a tributary of Umpqua River for the purpose of the irrigation of 8.2 acres

under Permit No. 24629 and that said right to the use of said waters has been perfected in accordance with the laws of Oregon; that the priority of the right hereby confirmed dates from December 17, 1956

that the amount of water to which such right is entitled and hereby confirmed, for the purposes aforesaid, is limited to an amount actually beneficially used for said purposes, and shall not exceed -1.17 cubic feet per second

0.10

or its equivalent in case of rotation, measured at the point of diversion from the stream. The point of diversion is located in the SE $\frac{1}{4}$ NW $\frac{1}{4}$, Section 15, T. 26 S., R. 4 W., W. M., 1550 feet South and 2760 feet West from the NE Corner, Section 15

The amount of water used for irrigation, together with the amount secured under any other right existing for the same lands, shall be limited to one-eightieth of one cubic foot per second per acre, or its equivalent for each acre irrigated and shall be further limited to a diversion of not to exceed 2 $\frac{1}{2}$ acre feet per acre for each acre irrigated during the irrigation season of each year,

and shall conform to such reasonable rotation system as may be ordered by the proper state officer.

A description of the place of use under the right hereby confirmed, and to which such right is appurtenant, is as follows:

4.9 acres NW $\frac{1}{4}$ NE $\frac{1}{4}$ 2.4 acres SW $\frac{1}{4}$ NE $\frac{1}{4}$ 0.5 acre NE $\frac{1}{4}$ NW $\frac{1}{4}$ 0.4 acre SE $\frac{1}{4}$ NW $\frac{1}{4}$

all
-All as projected within Huntly DLC 38
Section 15

T. 26 S., R. 4 W., W. M.

This certificate is issued to ~~confirm a change in point of diversion allowed under the provisions of an order of the Water Resources Director entered February 6, 1976 approving transfer application No. 3071 and together with certificate of water right recorded on page 43557, Volume 35, State Record of Water Right Certificates supersedes certificate of water right recorded on page 26963, Volume 19, State Record of Water Right Certificates.~~ *correctly describe the quantity of*

water and supersedes certificate of water right recorded at page 45038 Vol 37 SRWAC

The right to the use of the water for the purposes aforesaid is restricted to the lands or place of use herein described. and is subject to the existing minimum flow policies established by the Water Policy Review Board. *The issuance etc*

WITNESS the signature of the Water Resources Director, affixed

this date. December 19, 1977

James E. Sexson

Water Resources Director

Recorded in State Record of Water Right Certificates, Volume 37, page 45038

C-49669

STATE OF OREGON

COUNTY OF

DOUGLAS

CERTIFICATE OF WATER RIGHT

This Is to Certify, That

R. B. OLIVER

of Idleyld Route, Roseburg, State of Oregon, 97470, has made proof to the satisfaction of the Water Resources Director, of a right to the use of the waters of North Umpqua River

a tributary of Umpqua River
irrigating 85.9 acres

for the purpose of

under Permit No. 24629 and that said right to the use of said waters has been perfected in accordance with the laws of Oregon; that the priority of the right hereby confirmed dates from December 17, 1956 that the amount of water to which such right is entitled and hereby confirmed, for the purposes aforesaid, is limited to an amount actually beneficially used for said purposes, and shall not exceed 1.07 cubic feet per second

or its equivalent in case of rotation, measured at the point of diversion from the stream. The point of diversion is located in the SE $\frac{1}{4}$ NE $\frac{1}{4}$, as projected within Huntley DLC 38, Section 15, T. 26 S., R. 4 W., W. M.

The amount of water used for irrigation, together with the amount secured under any other right existing for the same lands, shall be limited to one-eightieth of one cubic foot per second per acre, or its equivalent for each acre irrigated and shall be further limited to a diversion of not to exceed 2 $\frac{1}{2}$ acre feet per acre for each acre irrigated during the irrigation season of each year;

and shall conform to such reasonable rotation system as may be ordered by the proper state officer.

A description of the place of use under the right hereby confirmed, and to which such right is appurtenant, is as follows:


0.2 acre SW $\frac{1}{4}$ SE $\frac{1}{4}$	4.5 acres SW $\frac{1}{4}$ NE $\frac{1}{4}$
5.0 acres SE $\frac{1}{4}$ SE $\frac{1}{4}$	7.7 acres SE $\frac{1}{4}$ NE $\frac{1}{4}$
Both projected within Huntley DLC 38	7.3 acres NE $\frac{1}{4}$ NW $\frac{1}{4}$
Section 10	All projected within Huntley DLC 38
40.0 acres NE $\frac{1}{4}$ NE $\frac{1}{4}$	2.3 acres Lot 3 (NE $\frac{1}{4}$ NW $\frac{1}{4}$)
18.9 acres NW $\frac{1}{4}$ NE $\frac{1}{4}$	Section 15
	T. 26 S., R. 4 W., W. M.

An order of the Water Resources Director entered February 6, 1976 approved a change in point of diversion for the irrigation of 8.2 acres. This certificate is issued to confirm the remaining right not involved in the change and supersedes the certificate heretofore issued to R. B. Oliver recorded at Page 26963, Volume 9, State Record of Water Right Certificates.

The right to the use of the water for the purposes aforesaid is restricted to the lands or place of use herein described, and is subject to the existing minimum flow policies established by the Water Policy Review Board.

WITNESS the signature of the Water Resources Director, affixed

this date. August 30, 1976


Water Resources Director

20/8/76

CERTIFICATE OF
WATER RIGHT

STATE OF OREGON
to

STATE OF OREGON,
County of DOUGLAS } ss.

I CERTIFY, that the within was received
and duly recorded by me in Volume
of Record of Water Right Certificates, at
page on the 29th day
of September, 19 76

10:19 A.M.

DORIS L. WADSWORTH

County Clerk
Freda Lundberg Deputy

STATE OF OREGON

COUNTY OF

DOUGLAS

CERTIFICATE OF WATER RIGHT

This Is to Certify, That

R. B. OLIVER

of Box 273, Idleyld Route, Roseburg, State of Oregon, 97470, has made proof to the satisfaction of the Water Resources Director, of a right to the use of the waters of North Umpqua River

a tributary of Umpqua River
irrigating 50.3 acres

for the purpose of

under Permit No. 12340 and that said right to the use of said waters has been perfected in accordance with the laws of Oregon; that the priority of the right hereby confirmed dates from August 31, 1936 that the amount of water to which such right is entitled and hereby confirmed, for the purposes aforesaid, is limited to an amount actually beneficially used for said purposes, and shall not exceed 0.63 cubic foot per second

or its equivalent in case of rotation, measured at the point of diversion from the stream. The point of diversion is located in the SW $\frac{1}{4}$ SE $\frac{1}{4}$ NE $\frac{1}{4}$, Section 15, T. 26 S., R. 4 W., W. M.

The amount of water used for irrigation, together with the amount secured under any other right existing for the same lands, shall be limited to one-eightieth of one cubic foot per second per acre, or its equivalent for each acre irrigated and shall be further limited to a diversion of not to exceed 2 $\frac{1}{2}$ acre feet per acre for each acre irrigated during the irrigation season of each year;

and shall conform to such reasonable rotation system as may be ordered by the proper state officer.

A description of the place of use under the right hereby confirmed, and to which such right is appurtenant, is as follows:


8.5 acres NW $\frac{1}{4}$ NE $\frac{1}{4}$
15.6 acres SW $\frac{1}{4}$ NE $\frac{1}{4}$
24.6 acres SE $\frac{1}{4}$ NE $\frac{1}{4}$
0.4 acre NE $\frac{1}{4}$ NW $\frac{1}{4}$
1.2 acres NE $\frac{1}{4}$ SE $\frac{1}{4}$
Section 15
T. 26 S., R. 4 W., W. M.

An order of the Water Resources Director entered February 6, 1976 approved a change in point of diversion for the irrigation of 3.1 acres. This certificate is issued to confirm the remaining right not involved in the change and supersedes the certificate heretofore issued to R. B. Oliver recorded at Page 26674, Volume 18, State Record of Water Right Certificates.

The right to the use of the water for the purposes aforesaid is restricted to the lands or place of use herein described, and is subject to the existing minimum flow policies established by the Water Policy Review Board.

WITNESS the signature of the Water Resources Director, affixed

this date. August 30, 1976


Water Resources Director

Joe [unclear]

CERTIFICATE OF
WATER RIGHTSTATE OF OREGON
toSTATE OF OREGON,
County of DOUGLAS } ss.

I CERTIFY, that the within was received
and duly recorded by me in Volume
of Record of Water Right Certificates, at
page on the 29th day
of September, 1976

10:21 A.M.

DORIS L. WADSWORTH

County Clerk

Freda Ludwig Deputy

Superseded by

Cert. No. 43557

Sd. Or. Vol. p. 347
Tr. 3071

STATE OF OREGON

COUNTY OF DOUGLAS

CERTIFICATE OF WATER RIGHT

This Is to Certify, That *Frank J. Horn**Box 362**Glide**97443*of ~~Idleld Route, Roseburg~~

, State of Oregon , has made proof

to the satisfaction of the STATE ENGINEER of Oregon, of a right to the use of the waters of

North Umpqua River

a tributary of Umpqua River

for the purpose of

the irrigation of ~~94.1~~ acres,
8.2

under Permit No. 24629

of the State Engineer, and that said right to the use of said waters

has been perfected in accordance with the laws of Oregon; that the priority of the right hereby

confirmed dates from

December 17, 1956,

that the amount of water to which such right is entitled and hereby confirmed, for the purposes aforesaid, is limited to an amount actually beneficially used for said purposes, and shall not exceed 1.17 cubic feet per second,

or its equivalent in case of rotation, measured at the point of diversion from the stream.

The point of diversion is located in the ~~SE $\frac{1}{4}$ NE $\frac{1}{4}$ as projected within Huntly DLC #38,~~
SE $\frac{1}{4}$ NW $\frac{1}{4}$ Section 15, Township 26 South, Range 4 West, W.M., 1550' S & 2760' W from
the NE corner Sec 15

The amount of water used for irrigation, together with the amount secured under any other right existing for the same lands, shall be limited to one-eightieth of one cubic foot per second per acre, or its equivalent for each acre irrigated and shall be further limited to a diversion of not to exceed 2 $\frac{1}{2}$ acre feet per acre for each acre irrigated during the irrigation season of each year,

and shall

conform to such reasonable rotation system as may be ordered by the proper state officer.

A description of the place of use under the right hereby confirmed, and to which such right is appurtenant, is as follows:

~~0.2 acre SW $\frac{1}{4}$ SE $\frac{1}{4}$ as projected within Huntly DLC #38~~
~~5.0 acres SE $\frac{1}{4}$ SE $\frac{1}{4}$ as projected within Huntly DLC #38~~
~~Section 10~~
~~40.0 acres NE $\frac{1}{4}$ NE $\frac{1}{4}$ as projected within Huntly DLC #38~~
 4.9 ~~23.8 acres NW $\frac{1}{4}$ NE $\frac{1}{4}$ as projected within Huntly DLC #38~~
 2.4 ~~6.9 acres SW $\frac{1}{4}$ NE $\frac{1}{4}$ as projected within Huntly DLC #38~~
~~7.7 acres SE $\frac{1}{4}$ NE $\frac{1}{4}$ as projected within Huntly DLC #38~~
 0.5 ~~7.8 acres NE $\frac{1}{4}$ NW $\frac{1}{4}$ as projected within Huntly DLC #38~~
~~2.3 acres Lot 3 (NE $\frac{1}{4}$ NW $\frac{1}{4}$)~~
 0.4 acre SE $\frac{1}{4}$ NW $\frac{1}{4}$ as projected within Huntly DLC #38
 Section 15
 Township 26 South, Range 4 West, W.M.

This certificate is issued to confirm a change in point of diversion allowed under the provisions of an order of the Water Resources Director entered February 6, 1976 approving transfer application No. 3071 and together with certificate of water right recorded on page 43557, Volume #35, SRWRC, supersedes certificate of water right recorded on page 266 26963, Volume 19, SRWRC.

Superseded by

Cert. No.

Sp. Or. V. 26, p. 367
Tr. 3071STATE OF OREGON
COUNTY OF DOUGLAS

CERTIFICATE OF WATER RIGHT

KS
✓

This Is to Certify, That ^{Frank J. Horn} ~~R. B. OLIVER~~
^{Box 362} ~~Box 273~~, ^{Glide} ~~Idley Rd Route, Roseburg~~, State of ^{Oregon 97443}, has made proof
 to the satisfaction of the STATE ENGINEER of Oregon, of a right to the use of the waters of
 North Umpqua River
 a tributary of Umpqua River for the purpose of
 the irrigation of 3.1 acres
 under Permit No. 12340 of the State Engineer, and that said right to the use of said waters
 has been perfected in accordance with the laws of Oregon; that the priority of the right hereby
 confirmed dates from August 31, 1936
 ;
 that the amount of water to which such right is entitled and hereby confirmed, for the purposes
 aforesaid, is limited to an amount actually beneficially used for said purposes, and shall not exceed
 0.67 cubic foot per second
 0.04

or its equivalent in case of rotation, measured at the point of diversion from the stream.
 The point of diversion is located in the ~~SW 1/4 SE 1/4 NE 1/4~~ Section 15, Township 26 South, Range
 4 West, W. M., 1550'S & 2760'W ~~SE 1/4 NW 1/4~~
 from the NE cor Sec 15

The amount of water used for irrigation, together with the amount secured under any other
 right existing for the same lands, shall be limited to one-eightieth of one cubic foot per second
 per acre, or its equivalent for each acre irrigated and shall be further limited
 to a diversion of not to exceed 2 1/2 acre feet per acre for each acre irrigated
 during the irrigation season of each year,

and shall
 conform to such reasonable rotation system as may be ordered by the proper state officer.
 A description of the place of use under the right hereby confirmed, and to which such right is
 appurtenant, is as follows:

3.1 ~~11.6~~ acres in the NW 1/4 NE 1/4
~~15.6~~ acres in the SW 1/4 NE 1/4
~~24.6~~ acres in the SE 1/4 NE 1/4
~~0.4~~ acre in the NE 1/4 NW 1/4
~~1.2~~ acres in the NE 1/4 SE 1/4

Section 15,
 Township 26 South. Range 4 West. W. M.

This certificate is issued to confirm a change in point of
 diversion allowed under the provisions of an order of the Water
 Resources Director entered February 6, 1976 approving transfer
 application No. 3071 and together with certificate of water
 right recorded on page 43558, Volume 35, SRWRC supersedes
 certificate of water right recorded on page 26674, Volume 18,
 SRWRC.

LEWIS A. STANLEY

State Engineer

Recorded in State Record of Water Right Certificates, Volume 18, page 26674.

49678

BEFORE THE WATER RESOURCES DIRECTOR OF OREGON

Douglas County

IN THE MATTER OF THE APPLICATION)
OF FRANK J. HORN FOR THE APPROVAL)
OF A CHANGE IN POINT OF DIVERSION)
OF WATER FROM NORTH UMPQUA RIVER)

ORDER APPROVING
TRANSFER NO. 3071

On June 27, 1974, Frank J. Horn filed an application in the office of the Water Resources Director for the approval of a change in point of diversion of water from North Umpqua River, pursuant to the provisions of ORS 540.510 to 540.530.

Certificate of water right issued to R. B. Oliver and recorded at Page 26674, Volume 18, State Record of Water Right Certificates, confirms a right to the use of not to exceed 0.67 cubic foot per second of water from North Umpqua River for the irrigation of, among other lands, 3.1 acres in NW $\frac{1}{4}$ NE $\frac{1}{4}$, Section 15, Township 26 South, Range 4 West, W.M., with a date of priority of August 31, 1936. Certificate of water right issued to R. B. Oliver and recorded at Page 26963, Volume 19, State Record of Water Right Certificates, confirms a right to the use of not to exceed 1.17 cubic feet per second of water from North Umpqua River for the irrigation of, among other lands, 4.9 acres in NW $\frac{1}{4}$ NE $\frac{1}{4}$, 2.4 acres in SW $\frac{1}{4}$ NE $\frac{1}{4}$, 0.5 acre in NE $\frac{1}{4}$ NW $\frac{1}{4}$ and 0.4 acre in SE $\frac{1}{4}$ NW $\frac{1}{4}$, Section 15, Township 26 South, Range 4 West, W.M., with a date of priority of December 17, 1956.

The above lands are irrigated from a point of diversion located 90 feet North and 1210 feet West from the East quarter-corner of Section 15, being within the SE $\frac{1}{4}$ NE $\frac{1}{4}$, Section 15, Township 26 South, Range 4 West, W.M.

Gibraltar Onion Skin
MILLERS FALLS
ALL COTTON

The applicant herein, contract purchaser of the lands above described, proposes to irrigate these lands from a point of diversion to be located 1435 feet South and 2775 feet West from the Northeast corner of Section 15, being within the SE $\frac{1}{4}$ NW $\frac{1}{4}$, Section 15, Township 26 South, Range 4 West, W.M.

Notice of the filing of the application was given by publication setting forth a time and place certain for hearing objections to the proposed change in point of diversion of water, if any there were, namely: at the county courthouse in Roseburg, Oregon, on December 9, 1975, at 9:30 a.m. The notice was published in the Roseburg News-Review, a newspaper printed and having general circulation in Douglas County, Oregon, for a period of three weeks in the issues of October 13, 20, and 27, 1975. The date set for hearing in said notice was not less than thirty days after the last publication of the notice.

Umpqua Savings and Loan Association, Roseburg, Oregon, contract seller of the lands involved herein, has given written approval of the change in point of diversion.

M. John Youngquist, Watermaster of District No. 15, has filed a report to the effect that the proposed change in point of diversion of water may be made without injury to existing rights.

No objections having been filed and it appearing that the proposed change in point of diversion may be made without injury to existing rights, the application should be approved.

NOW, THEREFORE, it hereby is ORDERED that the change in point of diversion of water from North Umpqua River, to wit:

Gibraltar Onion Skin
MILLERS FALLS
ALL COTTON

From a point located 90 feet North and 1210 feet West from the East quarter-corner of Section 15, being within the SE $\frac{1}{4}$ NE $\frac{1}{4}$ of Section 15, Township 26 South, Range 4 West, W.M.

To a point to be located 1435 feet South and 2775 feet West from the Northeast corner of Section 15, being within the SE $\frac{1}{4}$ NW $\frac{1}{4}$ of Section 15, Township 26 South, Range 4 West, W.M.

for the irrigation of 3.1 acres in NW $\frac{1}{4}$ NE $\frac{1}{4}$, with a date of priority of August 31, 1936, 4.9 acres in NW $\frac{1}{4}$ NE $\frac{1}{4}$, 2.4 acres in SW $\frac{1}{4}$ NE $\frac{1}{4}$, 0.5 acre in NE $\frac{1}{4}$ NW $\frac{1}{4}$, and 0.4 acre in SE $\frac{1}{4}$ NW $\frac{1}{4}$, with a date of priority of December 17, 1956, all in Section 15, Township 26 South, Range 4 West, W.M., is approved.

It is FURTHER ORDERED that the construction work shall be completed and the change in point of diversion of water made on or before October 1, 1976.

It is FURTHER ORDERED that the quantity of water diverted at the new point of diversion shall not exceed the quantity of water available at the old point of diversion, and shall not exceed 0.04 cubic foot per second under the priority date of August 31, 1936, and shall not exceed 0.10 cubic foot per second under the priority date of December 17, 1956.

It is FURTHER ORDERED that the following provisions shall be effective when in the judgement of the watermaster it becomes necessary to install headgates and measuring devices.

That the diversion works shall include an in line flow meter, a weir, or other suitable device for measuring the water to which the applicant is entitled.

That the type and plans of the measuring device be approved by the watermaster before the beginning of construction work and that the weir or measuring device be installed under the general supervision of said watermaster.

It is FURTHER ORDERED that the certificates of water right heretofore issued to R. B. Oliver and recorded at Page 26674, Volume 18, and Page 26963, Volume 19, State Record of Water Right Certificates, are canceled, and in lieu thereof new certificates be issued covering the balance of the lands not involved in this proceeding, and upon receipt of proof satisfactory to the Water Resources Director of completion of the authorized change in point of diversion, certificates of water right shall be issued to Frank J. Horn confirming the change in point of diversion.

Dated at Salem, Oregon, this 6th day of February, 1976.

/s/ JAMES E. SEXSON
Director

Affidavit of Publication
The News-Review
Roseburg, Oregon

ISSUED DAILY EXCEPT SUNDAY

STATE OF OREGON }
COUNTY OF DOUGLAS } ss.

I, Marie Schlotfeldt, being
first duly sworn, depose and say that I am the Business Manager, of The News-Review, a newspaper of general circulation, as defined by ORS 193.010 and 193.020; printed and published at Roseburg in the aforesaid county and state; that the

Notice

a printed copy of which is hereto annexed, was published in the entire issue of said newspaper for 3
successive and consecutive weeks in the following issues:
October 13, 20, 27, 1975

The fee actually charged by such newspaper for such publication is \$ 37.11

Marie Schlotfeldt

Subscribed and sworn to before me this 27th day of

October, 19 75

Denise Winters
Notary Public of Oregon

My Commission expires 25 day of Feb, 1977

**NOTICE OF FILING
APPLICATION FOR
A CHANGE IN POINT OF
DIVERSION OF WATER**

Notice is given hereby that Frank J. Horn has filed an application for the approval of a change in point of diversion of water from North Umpqua River.

Certificate of water right issued to R. B. Oliver and recorded at page 26963, Volume 19, State Record of Water Right Certificates, confirms a right to the use of 1.17 c.f.s. from North Umpqua River for the irrigation of, among other lands, 4.9 acres in NW 1/4 NE 1/4, 2.4 acres in SW 1/4 NE 1/4, 0.5 acre in NE 1/4 NW 1/4 and 0.4 acre in SE 1/4 NW 1/4, Sec. 15, T. 26 S., R. 4 W., W.M., with a date of priority of December 17, 1956. Certificate of water right issued to R. B. Oliver and recorded at page 26674, Volume 18, State Record of Water Right Certificates, confirms a right to the use of 0.67 c.f.s. for the irrigation of, among other lands, 3.1 acres in NW 1/4 NE 1/4, Sec. 15, T. 26 S., R. 4 W., W.M., with a date of priority of August 31, 1936.

The applicant herein, owner of the lands above described, proposes to irrigate these lands from a new point of diversion to be located 1435 ft. S. and 2775 ft. W. from the NE corner of Sec. 15, being within the SE 1/4 NW 1/4, Sec. 15, T. 26 S., R. 4 W., W.M.

All persons interested are notified hereby that a hearing will be held at the county courthouse in Roseburg, Oregon, on December 9, 1975, at 9:30 a.m. All objections to the proposed change, if any there are, will be heard at said time and place. Any and all objections shall be prepared in writing, one copy to be served on Frank J. Horn, Box 362, Glide, Oregon, and one copy filed with the Water Resources Director, Salem, Oregon, together with a \$10 filing fee at least 10 days prior to the date set for hearing. If no objections are filed, the application may be approved by the Water Resources Director without a hearing. Administrative rules pertaining to the filing of a protest will be furnished by the Water Resources Director upon request. James E. Sexson
Water Resources Director
Invoice No. 1568: Publication dates: October 13, 20, 27, 1975.