

2538 R.J. Hochendoner
1498 Applegate Ave.
Grants Pass Ore 97526

2538

STATUS OF APPLICATION

Change in Place of Use
Date filed June 17, 1971
Date of hearing _____
Place of hearing _____
Date of order 7-22-71 Vol. 21, page 162
Date for application of water 10-1-72
Proof mailed _____
Proof received _____
Certificate issued JAN 18 1977 Vol. 36, page 44087
To survey 5-12-72

DESCRIPTION OF WATER RIGHT

Name of stream Applegate River
Trib. of _____ County of Josephine
Use Irrigation
Quantity of water _____ No. of acres 6.0
Name of ditch _____
Date of priority October 25, 1910
In name of Horace R. Moses
_____ Adjudication, Vol. _____, page _____
App. No. 1041 Per. No. E-85 Cert. No. 2067
SP Order V 20 p 181
Certificate cancelled _____
Notation made on record by slw

FEES PAID

Date	Amount	Receipt No.
6-17-71	20.00	24214
TOTAL . . .		
11-10-76	\$2 Cert. Fee	56810

FEES REFUNDED

Date	Amount	Check No.

REMARKS

Also involved in chpt div file 2358
proof permit mailed October 6, 1976
Penis

W.R.T.S.

Assembled 10/15/84 by CLH

Entered _____ by _____

Verified _____ by _____

TO BE ENTERED WHERE CHECKED	INDEX CARDS:		Entered	Checked
	✓			
	✓	Name	<u>slw</u>	_____
	✓	Stream	<u>slw</u>	_____
	✓	Pt. of Div.	<u>slw</u>	_____
	✓	Calendar	<u>slw</u>	_____
	✓	CHECKED TO RECORDS:		
	✓	Twp. & Rge.	<u>slw</u>	_____
	✓	Decree-vault	_____	_____
	✓	Decree-safe	_____	_____
	✓	Cert. of W/R	_____	_____
	✓	Per. Folder	<u>slw</u>	_____
	✓	Chainindex	_____	_____
	✓	Cross Ref.	_____	_____
	✓	Power Claim	_____	_____
	✓	Abstracts	_____	_____

Josephine County

IN THE MATTER OF THE APPLICATION)
OF RALPH JOSEPH HOCHENDONER FOR)
THE APPROVAL OF A CHANGE IN PLACE)
OF USE OF WATER FROM APPLGATE)
RIVER)

ORDER APPROVING
TRANSFER NO. 2538

On June 17, 1971, Ralph Joseph Hochendoner filed an application in the office of the State Engineer for the approval of a change in place of use of water from Applegate River, pursuant to the provisions of ORS 540.510 to 540.530.

Certificate of water right issued to Horace R. Moses and recorded at page 2067, Volume 3, State Record of Water Right Certificates, confirmed a right to the use of 0.44 cubic foot per second of the waters of Applegate River for the irrigation of, among other lands, 6.0 acres in SW $\frac{1}{4}$ SW $\frac{1}{4}$, Section 20, Township 36 South, Range 6 West, W.M., with a date of priority of October 25, 1910.

The applicant herein, mortgagor of the lands above described, proposes to transfer the water right therefrom, without loss of priority, to 6.0 acres in SE $\frac{1}{4}$ SW $\frac{1}{4}$, Section 20, Township 36 South, Range 6 West, W.M.

Notice by publication as provided by ORS 540.520 was not given in connection with this application for the reason that said section provides notice is not required on an application for a change in place of use of water.

Mr. Robert B. Steimer, Watermaster of District No. 14, has filed a statement to the effect that the proposed change in place of use of water may be made without injury to existing rights.

Jackson County Federal Savings and Loan Association, mortgagee of the lands involved, has submitted written approval of the

No objections having been filed and it appearing that the proposed change in place of use of water may be made without injury to existing rights, the application should be approved.

NOW, THEREFORE, it hereby is ORDERED that the proposed change in place of use of water is approved and the water right hereinbefore described as appurtenant to 6.0 acres in SW $\frac{1}{4}$ SW $\frac{1}{4}$, Section 20, Township 36 South, Range 6 West, W.M., with a date of priority of October 25, 1910, be severed therefrom and simultaneously and without loss of priority, transferred to 6.0 acres in SE $\frac{1}{4}$ SW $\frac{1}{4}$, Section 20, Township 36 South, Range 6 West, W.M.


It is FURTHER ORDERED that said water so transferred shall be applied to beneficial use on or before October 1, 1972.

By an order entered October 30, 1970, the State Engineer approved a change in point of diversion for the irrigation of part of the lands described in the certificate recorded at page 2067, Volume 3, State Record of Water Right Certificates, which included the lands involved in this proceeding. This order canceled the certificate, provided for issuance of a new certificate for the lands not involved, and on completion of the authorized change provided for issuance of a certificate confirming the change.

It is FURTHER ORDERED that no certificate of water right be issued confirming the change in point of diversion authorized by the order entered October 30, 1970, but when proof satisfactory to the State Engineer of application of water to beneficial use under this proceeding is submitted, a certificate be issued to Ralph Joseph Hochendoner confirming the extent to which water has been applied beneficially and also confirming the change authorized by the order

entered October 30, 1970.

Dated at Salem, Oregon, this 22nd day of July, 1971.



CHRIS L. WHEELER
State Engineer

STATE OF OREGON

COUNTY OF

JOSEPHINE

CERTIFICATE OF WATER RIGHT

This Is to Certify, That

RALPH JOSEPH HOCHENDONER AND
HENRY A. KEISECKER

of 1498 Applegate Rd., Grants Pass, State of Oregon, 97526, has made proof to the satisfaction of the Water Resources Director, of a right to the use of the waters of Applegate River

a tributary of Rogue River
irrigation of 8.9 acres

for the purpose of

under Permit No. E-85 and that said right to the use of said waters has been perfected in accordance with the laws of Oregon; that the priority of the right hereby confirmed dates from October 25, 1910 that the amount of water to which such right is entitled and hereby confirmed, for the purposes aforesaid, is limited to an amount actually beneficially used for said purposes, and shall not exceed 0.11 cubic foot per second

or its equivalent in case of rotation, measured at the point of diversion from the stream. The point of diversion is located in the SW $\frac{1}{4}$ SW $\frac{1}{4}$, Section 20, T. 36 S., R. 6 W., W. M., 1080 feet North and 970 feet East from the SW Corner of Section 20.

The amount of water used for irrigation, together with the amount secured under any other right existing for the same lands, shall be limited to of one cubic foot per second per acre,

and shall conform to such reasonable rotation system as may be ordered by the proper state officer.

A description of the place of use under the right hereby confirmed, and to which such right is appurtenant, is as follows:

2.9 acres SW $\frac{1}{4}$ SW $\frac{1}{4}$
6.0 acres SE $\frac{1}{4}$ SW $\frac{1}{4}$
Section 20
T. 36 S., R. 6 W., W. M.

This certificate is issued to confirm a change in place of use and point of diversion approved October 30, 1970 and July 22, 1971 and together with certificate 37382 supersedes certificate of water right 2067.

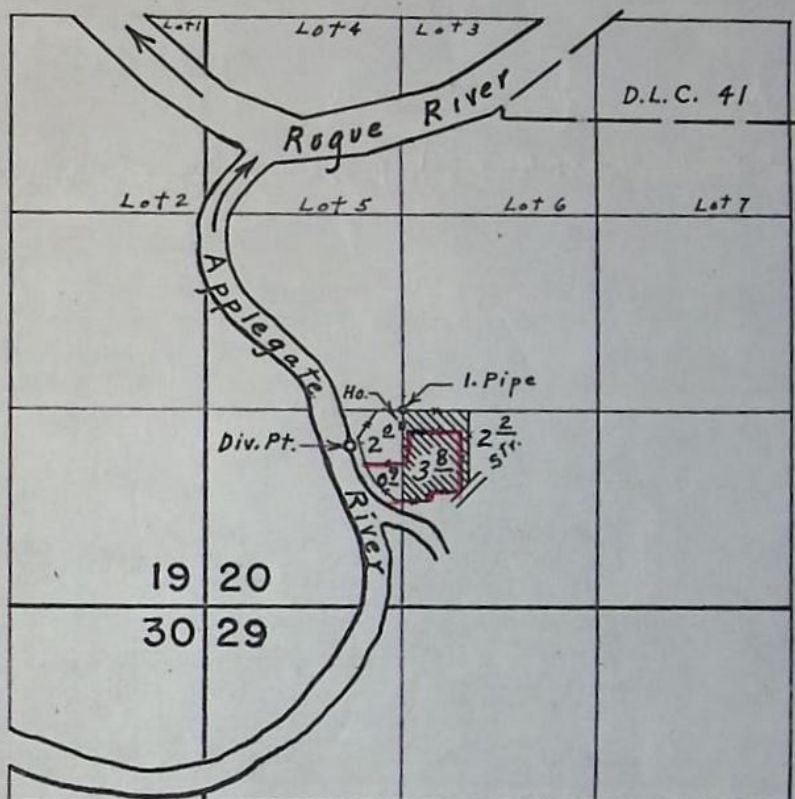
The right to the use of the water for the purposes aforesaid is restricted to the lands or place of use herein described, and is subject to the existing minimum flow policies established by the Water Policy Review Board.

WITNESS the signature of the Water Resources Director, affixed

this date. January 18, 1977

.....James E. Sexson.....
Water Resources Director

T.36 S. R6 W. W.M.



Div. Pt. loc. 1000' N. & 970' E. from S.W. Cor. Sec. 20

FINAL PROOF SURVEY
UNDER

Application No. _____ Transfer No. ²⁵³⁸ 2358
Permit No. _____
IN NAME OF
RALPH J. HOCHENDONER

Surveyed April 25, 1974, by L. E. Gould

RECEIVED

NOV 10 1976

WATER RESOURCES DEPT
SALEM, OREGON

BEFORE THE STATE ENGINEER OF OREGON

Josephine County

IN THE MATTER OF THE APPLICATION)
OF RALPH JOSEPH HOCHENDONER FOR)
THE APPROVAL OF A CHANGE IN PLACE)
OF USE OF WATER FROM APPLGATE)
RIVER)

ORDER APPROVING
TRANSFER NO. 2538

On June 17, 1971, Ralph Joseph Hochendoner filed an application in the office of the State Engineer for the approval of a change in place of use of water from Applegate River, pursuant to the provisions of ORS 540.510 to 540.530.

Certificate of water right issued to Horace R. Moses and recorded at page 2067, Volume 3, State Record of Water Right Certificates, confirmed a right to the use of 0.44 cubic foot per second of the waters of Applegate River for the irrigation of, among other lands, 6.0 acres in SW $\frac{1}{4}$ SW $\frac{1}{4}$, Section 20, Township 36 South, Range 6 West, W.M., with a date of priority of October 25, 1910.

The applicant herein, mortgagor of the lands above described, proposes to transfer the water right therefrom, without loss of priority, to 6.0 acres in SE $\frac{1}{4}$ SW $\frac{1}{4}$, Section 20, Township 36 South, Range 6 West, W.M.

Notice by publication as provided by ORS 540.520 was not given in connection with this application for the reason that said section provides notice is not required on an application for a change in place of use of water.

Mr. Robert B. Steimer, Watermaster of District No. 14, has filed a statement to the effect that the proposed change in place of use of water may be made without injury to existing rights.

Jackson County Federal Savings and Loan Association, mortgagee of the lands involved, has submitted written approval of the

change in place of use.

No objections having been filed and it appearing that the proposed change in place of use of water may be made without injury to existing rights, the application should be approved.

NOW, THEREFORE, it hereby is ORDERED that the proposed change in place of use of water is approved and the water right hereinbefore described as appurtenant to 6.0 acres in SW $\frac{1}{4}$ SW $\frac{1}{4}$, Section 20, Township 36 South, Range 6 West, W.M., with a date of priority of October 25, 1910, be severed therefrom and simultaneously and without loss of priority, transferred to 6.0 acres in SE $\frac{1}{4}$ SW $\frac{1}{4}$, Section 20, Township 36 South, Range 6 West, W.M.

It is FURTHER ORDERED that said water so transferred shall be applied to beneficial use on or before October 1, 1972.

By an order entered October 30, 1970, the State Engineer approved a change in point of diversion for the irrigation of part of the lands described in the certificate recorded at page 2067, Volume 3, State Record of Water Right Certificates, which included the lands involved in this proceeding. This order canceled the certificate, provided for issuance of a new certificate for the lands not involved, and on completion of the authorized change provided for issuance of a certificate confirming the change.


It is FURTHER ORDERED that no certificate of water right be issued confirming the change in point of diversion authorized by the order entered October 30, 1970, but when proof satisfactory to the State Engineer of application of water to beneficial use under this proceeding is submitted, a certificate be issued to Ralph Joseph Hochendoner confirming the extent to which water has been applied beneficially and also confirming the change authorized by the order

entered October 30, 1970.

Dated at Salem, Oregon, this 22nd day of July, 1971.

/s/ CHRIS L. WHEELER
State Engineer

RECEIVED
JUL 23 1971
STATE ENGINEER
Salem, Oregon



NOTICE OF COMPLETE APPLICATION
OF WATER TO BENEFICIAL USE

Transfer No. 2538

I, Ralph J. Hochendoner hereby certify that
on May 6, 1972, the water has been applied to the lands to
which the water right was transferred by an order of the State Engineer
dates July 22, 1971, approving an application for a change in place
of use of water from Applegate River.

May 7, 1972
Date

Ralph J. Hochendoner
Signature

RECEIVED
MAY 10 1972
STATE ENGINEER
SALEM OREGON

WARRANTY DEED
(Grantees as Tenants by Entirety)

CRATER TITLE INSURANCE CO.
JOSEPHINE COUNTY TITLE CO.

P. O. BOX 336, 604 W. MAIN ST., MEDFORD, OREGON
P. O. BOX 71, 507 N. E. 6th ST., GRANTS PASS, OREGON

31248 36-6-20C 1201

KNOW ALL MEN BY THESE PRESENTS, That RALPH J. HOCHENDONER and KARIN G. HOCHENDONER,
husband and wife

_____ hereinafter called the grantor,
for the consideration hereinafter stated to the grantor paid by HENRY A. KEISECKER and HELEN A. KEISECKER
_____, husband and wife,
hereinafter called the grantees, does hereby grant, bargain, sell and convey unto the grantees, as tenants by the
entirety, the heirs of the survivor and their assigns, that certain real property, with the tenements, hereditaments and
appurtenances thereunto belonging or appertaining, situated in the County of Josephine, State of
Oregon, described as follows, to-wit:

A parcel of land in the Southwest Quarter of Section 20, Township 36 South,
Range 6 West of the Willamette Meridian, Josephine County, Oregon, being
more particularly described as follows: Beginning at the Southwest corner
of Lot 15 of Hochendoner Subdivision; thence along the Northerly right of
way line of Pauldine Way, South 43° 58' 15" West 50.66 feet to a 3/4 inch
iron pipe; thence continue along said Northerly right of way line, North
89° 55' 00" West 15.04 feet to a 5/8 inch iron rod which is the true point
of beginning; thence North 0° 20' 11" East 410.86 feet to an iron rod; thence
North 89° 55' 00" West 348.09 feet to an iron rod; thence South 0° 20' 11"
West 220.47 feet to an iron rod; thence North 89° 55' 00" West 381.45 feet,
more or less, to the Easterly bank of the Applegate River; thence Southeasterly
along said bank of the Applegate River to a point which bears North 89° 50' 57"
West from the Northwest corner of Lot 14 of Hochendoner Subdivision; thence
South 89° 50' 57" East 56.00 feet, more or less, to said Northwest corner of
Lot 14; thence along the North line of said Lot 14, South 89° 50' 57" East
184.23 feet to a 3/4 inch iron pipe; thence North 0° 19' 19" West 59.78 feet
to the Northerly right of way line of Pauldine Way; thence along said right of
way line, South 89° 55' 00" East 201.84 feet to the true point of beginning.

To Have and to Hold the above described and granted premises unto the said grantees, as tenants by the entirety,
their heirs and assigns forever.

And grantor hereby covenants to and with grantees and the heirs of the survivor and their assigns, that grantor is
lawfully seized in fee simple of the above granted premises, free from all encumbrances except rights of way and
easements of record; no responsibility assumed for changes in West boundary of property
which may occur due to a change in the course of the Applegate River.

RECEIVED
NOV 10 1976
WATER RESOURCES DEPT
SALEM, OREGON

T
I
T
L
E

S
M



PHONE: 476-6884

JOSEPHINE COUNTY TITLE CO.

TITLE INSURANCE - ABSTRACTS - ESCROWS

507 N.E. SIXTH ST. - P.O. BOX 71

GRANTS PASS, OREGON 97526

June 17, 1975

DESCRIPTION FOR MRS. HOCHENDONER

A tract of land in the Southwest Quarter of Section 20, Township 36 South, Range 6 West of the Willamette Meridian, Josephine County, Oregon, described as follows: Beginning at the Northwest corner of Hochendoner Subdivision; thence South $0^{\circ} 21'$ West, 499.82 feet; thence South 44° West, 50.25 feet; to a point on the North right of way line of Pauldine Way; thence North $89^{\circ} 55'$ West, 215.2 feet; thence South $0^{\circ} 21'$ West, 60 feet; thence North $89^{\circ} 55'$ West 634.6 feet more or less to the Easterly bank of the Applegate River as said river ran when conveyed into Ralph J. and Karin G. Hochendoner; thence Northwesterly along said Easterly bank to the North line of the Southwest Quarter of said Section 20; thence East along the North line of said Southwest Quarter 1351.5 feet more or less to the point of beginning. LESS & EXCEPT a parcel of land in the Southwest Quarter of Section 20, Township 36 South, Range 6 West of the Willamette Meridian, Josephine County, Oregon, being more particularly described as follows: Beginning at the Southwest corner of Lot 15 of Hochendoner Subdivision; thence along the Northerly right of way line of Pauldine Way, South $43^{\circ} 58' 15''$ West 50.66 feet to a $3/4$ inch iron pipe on the Northerly right of way line of Pauldine Way; thence continue along said Northerly right of way line, North $89^{\circ} 55' 00''$ West 15.04 feet to a $5/8$ inch iron rod which is the true point of beginning; thence North $0^{\circ} 20' 11''$ East 410.86 feet to an iron rod; thence North $89^{\circ} 55' 00''$ West 348.09 feet to an iron rod; thence South $0^{\circ} 20' 11''$ West 220.47 feet to an iron rod; thence North $89^{\circ} 55' 00''$ West 381.45 feet, more or less, to the Easterly bank of the Applegate River, as said river is currently located; thence Southeasterly along said bank of the Applegate River to a point which bears North $89^{\circ} 50' 57''$ West from the Northwest corner of Lot 14 of Hochendoner Subdivision; thence South $89^{\circ} 50' 57''$ East 56.00 feet, more or less, to said Northwest corner of Lot 14; thence along the North line of said Lot 14, South $89^{\circ} 50' 57''$ East 184.23 feet to a $3/4$ inch iron pipe; thence North $0^{\circ} 19' 19''$ West 59.78 feet to the Northerly right of way line of Pauldine Way; thence along said right of way line, South $89^{\circ} 55' 00''$ East 201.84 feet to the true point of beginning.

36-6-20 C TL 1200

RECEIVED
NOV 10 1976
WATER RESOURCES DEPT
SALEM, OREGON

NOV 10 1976

SW 1/16 COR.

125'

50'

N89°55'00"W 348.09'

N0°20'11"E 220.47'

N0°20'11"E 410.86'

N0°20'11"E 499.91'

50'

S43°58'15"W 50.66'

201.84'

S89°55'00"E

N0°19'19"W 59.78'

184.23'

S89°50'57"E

56.00'

239.62'

N57°22'45"W

N35°00'47"W 147.90'

N89°55'00"W 381.45'

5.00 Ac.

PAULDINE

WAY

15.04'

TOP

APPLEGATE RIVER

BANK

HOOCHENDONER

RALPH J. HOCH
1498 APPLGAT
GRANTS PASS, C

MAX H. HULL S
602 NW 5TH. S
GRANTS PASS, O

REPORT ON INSPECTION UNDER
TRANSFER OF WATER RIGHT FORTransfer No. 2538 ✓County Josephine ✓

1. Name R. J. Hochendoner ✓ Address 1498 Applegate Avenue, Grants Pass ✓
97526
2. Source of Supply Applegate River ✓, Trib. of Rogue River
3. Amount of Water 0.44 cubic foot per sec Priority Date October 25, 1910 ✓
4. Use Irrigation of 6 Acres
5. Proposed Point of Diversion, loc. 1050' N. E 970' E. from S.W. Cor. Sec. 20

6. Place of Use

See form for Trfs 2358 - Do together

	Township	Range	Section	Forty Acre Tract	Use for Which Transfer Made	
From	36 South	6 West	20	SW $\frac{1}{4}$ SW $\frac{1}{4}$	6.0 ac	
To			20	S.E. $\frac{1}{4}$ S.W. $\frac{1}{4}$	Irrigation	6.0 Acres

1974-K
April 25, 1974
L. E. G.

Info: Mrs. Hochendoner

Div. Pt.: Pumps directly from Applegate River,

Pump: $7\frac{1}{2}$ H.P. F.M., 1 ph., 3475 R.P.M.
Dir. Dr. F.M. Cent. $1\frac{1}{2}$ " X 2"

Pipe: 530' 3" Alum.
520' 2" " "

Heads: 11 R.B. #30 - $\frac{5}{32} \times \frac{3}{32}$
1 " " #35 PJ - $\frac{5}{32} \times \frac{3}{32}$
1 " " #40 - $\frac{5}{32} \times \frac{3}{32}$

Crop: Pasture, Lawn & garden

Lift: Suction 9'-12' Disch. 6' to 85'

Tie: To $\frac{1}{16}$ corner (1. Pipe with 1 B.T.)
(N.E. Cor. S.W. $\frac{1}{4}$ S.W. $\frac{1}{4}$ Sec. 20)

Note: Mr. Henry Kiesecker has purchased 5 Acres
of the South side of the Hochendoner property.
Mrs. Hochendoner said that the new owners can
use the Hochendoners equipment until they purchase
their own.

April 25, 1974, L. E. Gould
Field Engineer

Ralph J. Hochendoner

1498 Applegate Ave.

Grants Pass, Or. 97526

Ph. 476-2909

1" = 400'

RECEIVED

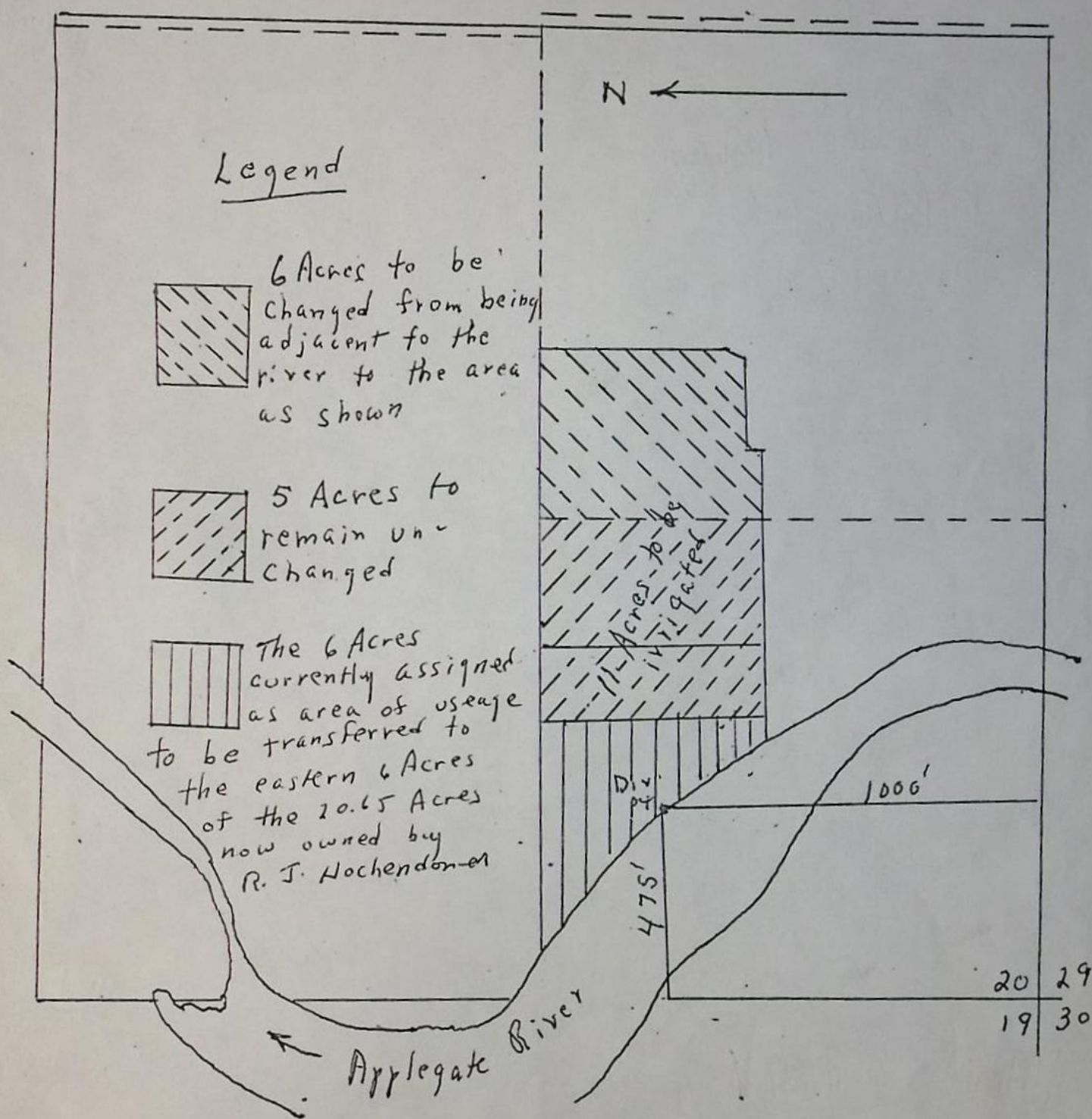
APR 9 1971

STATE ENGINEER
SALEM, OREGON

RECEIVED

JUN 17 1971

STATE ENGINEER
SALEM, OREGON



Permit No. E-85

Transfer No. 2538 and 2358

County Josephine

PROOF OF APPROPRIATION OF WATER

1. Name - Ralph Joseph Hochendoner 2. Address - 1498 Applegate Rd.
and Henry A. Keisecker Grants Pass, OR 97526
3. Source of Supply - Applegate River
Tributary of Rogue River
4. Amount of water - 0.11 cubic foot per second 5. Priority date October 25, 1910
6. Use - irrigation of 8.9 acres
7. Location of point of diversion - SW $\frac{1}{4}$ SW $\frac{1}{4}$, Section 20, T. 36 S., R. 6 W., W. M.,
1080 feet North and 970 feet East from the SW Corner of Section 20.

8. The description of land given below and as shown on the attached map corresponds to that found to be irrigated:

2.9 acres SW $\frac{1}{4}$ SW $\frac{1}{4}$
6.0 acres SE $\frac{1}{4}$ SW $\frac{1}{4}$
Section 20
T. 36 S., R. 6 W., W. M.

RECEIVED
NOV 10 1976
WATER RESOURCES DEPT.
SALEM, OREGON

I have read the above and foregoing proof of appropriation of water defining the extent of use of water under the change of place of use and point of diversion approved by order of the State Engineer entered July 22, 1971; I know the contents thereof, and that the facts therein stated are true. and October 30, 1970

IN WITNESS WHEREOF, I have hereunto set my hand this 8th day of Nov. 1976.

Legal owner of the above described lands

It is requested that two certificates be issued for the two tax lots described by the enclosed Property Descriptions and Survey Platte of December 10, 1973.

Ralph J. Hochendoner
Ralph J. Hochendoner
1498 Applegate Ave.
Grants Pass, Oregon 97526

Henry A. Keisecker
Henry A. Keisecker
370 Pauldine Way
Grants Pass, Oregon 97526

RECEIVED
JUN 17 1971
STATE ENGINEER
SALEM, OREGON

RECEIVED
APR 9 1971
STATE ENGINEER
SALEM, OREGON

Application for Transfer of Water Right

To the STATE ENGINEER OF OREGON:

I, Ralph Joseph Hochendoner
(Name of applicant)
of Grants Pass
(Postoffice), County of Josephine
State of Oregon, do hereby make application for change in place of
use
(In point of diversion; place of use; use heretofore made of the water)

1. The source of present water right is Applegate River
(Name of stream)

2. The use to which the water is applied is Irrigation
(Irrigation; Mining; Power; Manufacturing; etc.)

3. The name of the ditch, canal or pipe line is Not Applicable

4. The point of diversion is located 1,000 ft. N and 475 ft. E from the S.W.
(N. or S.) (E. or W.)
corner of Section 20 being within the SW 1/4 SW 1/4
(Section or subdivision)
of Section 20 Tp. 36S R. 6 W. M., in the County of Josephine
(No. N. or S.) (No. E. or W.)

5. List the number of acres irrigated in each smallest legal subdivision (40-acre tract) involved in this transfer. If for any other use, indicate place of use.

Twp.	Range	Sec.	NE 1-4				NW 1-4				SW 1-4				SE 1-4			
			NE 1/4	NW 1/4	SW 1/4	SE 1/4	NE 1/4	NW 1/4	SW 1/4	SE 1/4	NE 1/4	NW 1/4	SW 1/4	SE 1/4	NE 1/4	NW 1/4	SW 1/4	SE 1/4
36S	6W	20										6						

NOTE: If you own less than 40-acre tracts, attach a description of your land as it appears in your deed.

(Attach separate sheet if necessary)

6. Are you the legal owner of the above described lands? Yes
(If not owner, explain your interest)

7. Has water been used beneficially for the purposes indicated herein during the past 5 years? Yes
Oct 25,

8. What is the date of priority of your water right? 1910

9. Was your water right acquired by State Engineer's Permit? Yes If so, give number
(Yes or No)
of permit ~~2358~~ E-85

Ord. 11-1-70
Pg. 181

10. Do you hold a water right certificate? Yes If so, give number of certificate 2067
(Yes or No)

11. Was your water right determined by State Engineer's order of Determination or Decree of Court?
No If so, give title of proceedings No
(Yes or No)

12. Is the water right recorded in your name? No Horace R. MOSES
(If not, give name)

13. I propose to transfer the water right to the following described lands: (Do not answer if your application is for change in point of diversion only.)

Twp.	Range	Sec.	NE 1-4				NW 1-4				SW 1-4				SE 1-4			
			NE 1/4	NW 1/4	SW 1/4	SE 1/4	NE 1/4	NW 1/4	SW 1/4	SE 1/4	NE 1/4	NW 1/4	SW 1/4	SE 1/4	NE 1/4	NW 1/4	SW 1/4	SE 1/4
36S	6W	20											2358.15					
36S	6W	20											6.0					

(Attach separate sheet if necessary)

NOTE: Answer questions 14, 15, 16 and 17, if the application is for change in point of diversion.

14. The proposed point of diversion is located Not applicable ft. and Not applicable ft. from the corner of being within the of Section Tp. R. W. M.,
(Smallest legal subdivision) (N. or S.) (E. or W.) (No. N. or S.) (No. E. or W.)
in the county of The name of the ditch to be used is

15. Are you the owner of the land on which the proposed point of diversion is to be located? Not applicable

16. If not the owner of the land on which the proposed point of diversion is to be located, give the name and address of owner and submit evidence of your right-of-way for your proposed ditch, canal, or pipe line.
Not applicable

17. Are there any diversions between your present point of diversion and the proposed point of diversion? Not applicable

NOTE: Answer questions 18 and 19 if application is for change in use or place of use.

18. Are the lands from which you propose to transfer your water right free of all encumbrances, including taxes, mortgages, liens, etc.? No
(Answer Yes or No)

19. If not, give below a description of existing encumbrances:

NATURE OF ENCUMBRANCE	HELD BY	AMOUNT
<u>Mortgage</u>	<u>Jackson County Federal Savings + Loan</u>	<u>\$10,500 for 20.65 Acres</u>

20. Reasons for the proposed changes are The 6 acres adjacent to the Applegate River are not worth while irrigating at the present. At the time of request for the transfer of point of diversion there was apparently a lack of communications between the undersigned and the Josephine County Watermaster

AFFIDAVIT OF APPLICANT

STATE OF OREGON,

County of Josephine


ss.

I, Ralph J. Hochendoner, the applicant herein, being first duly sworn, depose and say that I have read the above and foregoing application for transfer of water right; that I know the contents thereof and that the statements therein made are true and correct to the best of my knowledge and belief.

In Witness Whereof, I have hereunto set my hand this 8th day of April, 1971.

Ralph J. Hochendoner
(Name of applicant)

Subscribed and sworn to before me this 8th day of April, 1971.



Shirley Schulz
NOTARY PUBLIC FOR OREGON

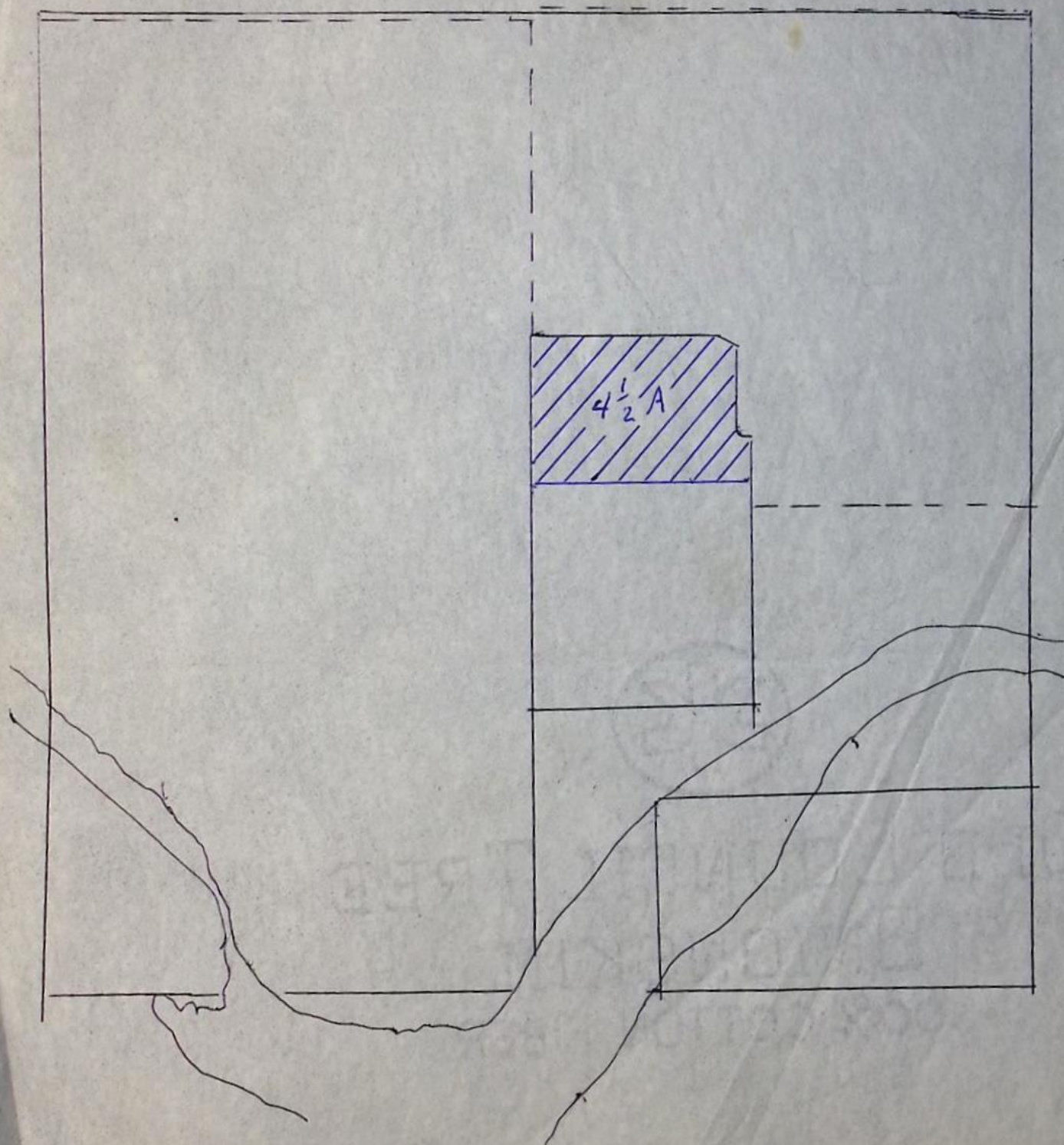
My commission expires August 20, 1974.

Remarks

THIS APPLICATION MUST BE ACCOMPANIED BY A MAP SHOWING THE LOCATION OF THE POINT OF DIVERSION, PLACE OF USE AND WORKS UTILIZED UNDER THE PRESENT WATER RIGHT. THE MAP SHOULD ALSO SHOW THE NEW POINT OF DIVERSION OR PLACE OF USE, AS THE CASE MAY BE.

RECEIVED
JUN 30 1971
STATE ENGINEER
SALEM, OREGON

N ←



2538

Ralph J. Hochendoner

1498 Applegate Ave.

Grant Pass, Or. 97526

Ph. 476-2909

1" = 400'

RECEIVED

APR 9 1971

STATE ENGINEER
SALEM, OREGON

RECEIVED

JUN 17 1971

STATE ENGINEER
SALEM, OREGON

