

3440 Kenneth L. Meredith
P.O. Box 188
Philomath, Oregon 97370

3440

STATUS OF APPLICATION

Change in point of diversion
Date filed 7-27-76
Date of hearing _____
Place of hearing _____
Date of order 12-16-76 Vol. 28, page 199
Date for application of water 10-1-78
Proof mailed _____
Proof received _____
Certificate issued NOV 28 1977 ol. 37, page 44927

JAN 29 1979 40 survey 3/ 47255

DESCRIPTION OF WATER RIGHT

Name of stream Shesay Creek
Trib. of _____ County of Benton
Use irrigation
Quantity of water _____ No. of acres 8²
Name of ditch _____
Date of priority June 10, 1973-1953
In name of John S. Jackimiec
_____ Adjudication, Vol. _____, page _____
App. No. 28524 Per. No. 22324 Cert. No. 39225
Certificate cancelled _____
Notation made on record by _____

FEES PAID

Date	Amount	Receipt No.
<u>7-27-76</u>	<u>35.00</u>	<u>55137</u>
TOTAL . . .		
<u>7-27-76</u>	<u>4</u> Cert. Fee	<u>55138</u>

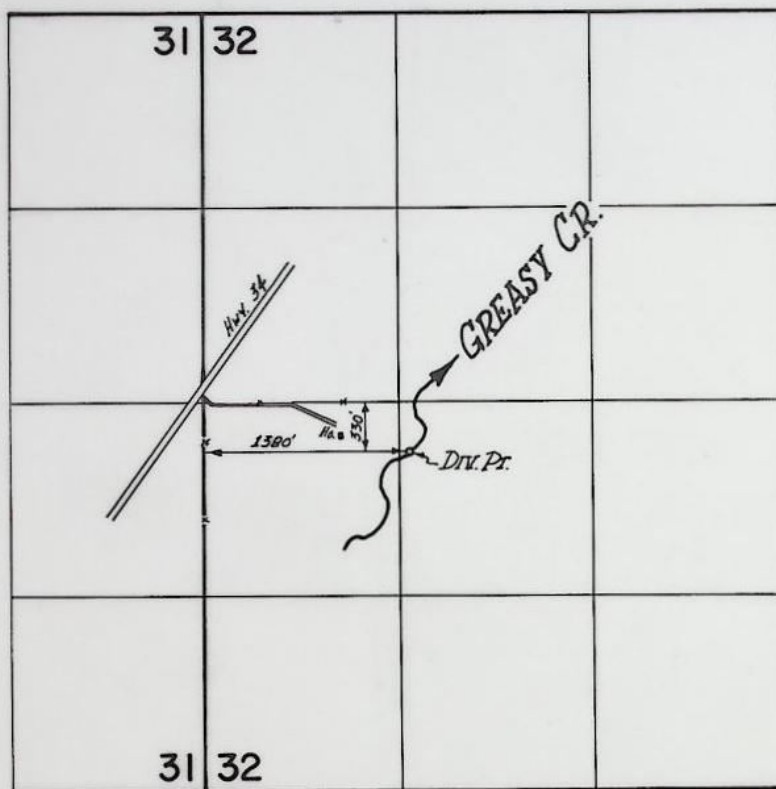
FEES REFUNDED

Date	Amount	Check No.
------	--------	-----------

REMARKS

INDEX CARDS:		Entered	Checked
<u>WH</u>	Name	<u>✓</u>	_____
<u>WH</u>	Stream	<u>✓</u>	_____
<u>WH</u>	Pt. of Div.	<u>✓</u>	_____
<u>WH</u>	Calendar	<u>✓</u>	_____
CHECKED TO RECORDS:			
<u>✓</u>	Twp. & Rge.	<u>GLS</u>	_____
_____	Decree-vault	_____	_____
_____	Decree-safe	_____	_____
<u>✓</u>	Cert. of W/R	<u>WH</u>	_____
<u>✓</u>	Per. Folder	<u>✓</u>	_____
_____	Chindex	_____	_____
_____	Cross Ref.	_____	_____
<u>✓</u>	Power Claim	<u>✓</u>	_____
<u>✓</u>	Abstracts	<u>✓</u>	_____

T.12S.,R.6W., W.M.



FINAL PROOF SURVEY
UNDER

TRANSFER No. 3440

Application No. _____ Permit No. _____
IN NAME OF

_____ KENNETH L. MEREDITH _____

Surveyed 29 April 1977, by L.M. Toll _____

CHANGE IN POINT OF DIVERSION

DFS-3D-2?

3LL-194

REPORT ON INSPECTION UNDER
TRANSFER OF WATER RIGHT FORTransfer No. 3440County Benton

1. Name Kenneth L. Meredith Address PO Box 188 Philomath 97370
2. Source of Supply Greasy Creek, Trib. of Marys River
3. Amount of Water 0.064 c.f.s. Priority Date June 10, 1953
4. Use irrigation of 8² ac.
5. Proposed Point of Diversion 330 ft. S. and 1320 ft. E. from the W. $\frac{1}{4}$ corner of
of Sec. 32. being within the ^{NE $\frac{1}{4}$} NW $\frac{1}{4}$ SW $\frac{1}{4}$ of Sec. 32, T. 12 S., R. 6 W. W.M.
6. Place of Use DATE FOR APPLICATION OF WATER: 10/1/78

Township	Range	Section	Forty Acre Tract	Use for which Transfer Made	
12S	6W	32	NW $\frac{1}{4}$ SW $\frac{1}{4}$		8.2 acres

DFS-3LL-194
4-29-77 LMT

30 ft. 1/2
11/1/78
4-29-77 LMT

INFO- MR RAMEY (ALSO LIVES ON PLACE) SHOWED US DIV AND LAND
IRRI.

DIV- PUMP DIRECTLY FROM GREASEY CREEK

PUMP- PACO DDC $1\frac{1}{2} \times 1\frac{1}{4}$ } 45 gpm @ 145' HD

MOTOR- CENTURY 3H.P. @ 3500 RPM

PIPE- BURIED MAINLINE RUN LENGTH OF PROP. (RUNS APPROX. 40' N OF SOUTH PROP. LINE)
~~280~~ 2" ALUM PORT. LAT.

HEADS- 8' RB 30 $\frac{9}{64}$ (ALL MAX)

LIFT- 10' FROM CREEK TO LAND
LAND LEVEL

USE- PASTURE (COWS)

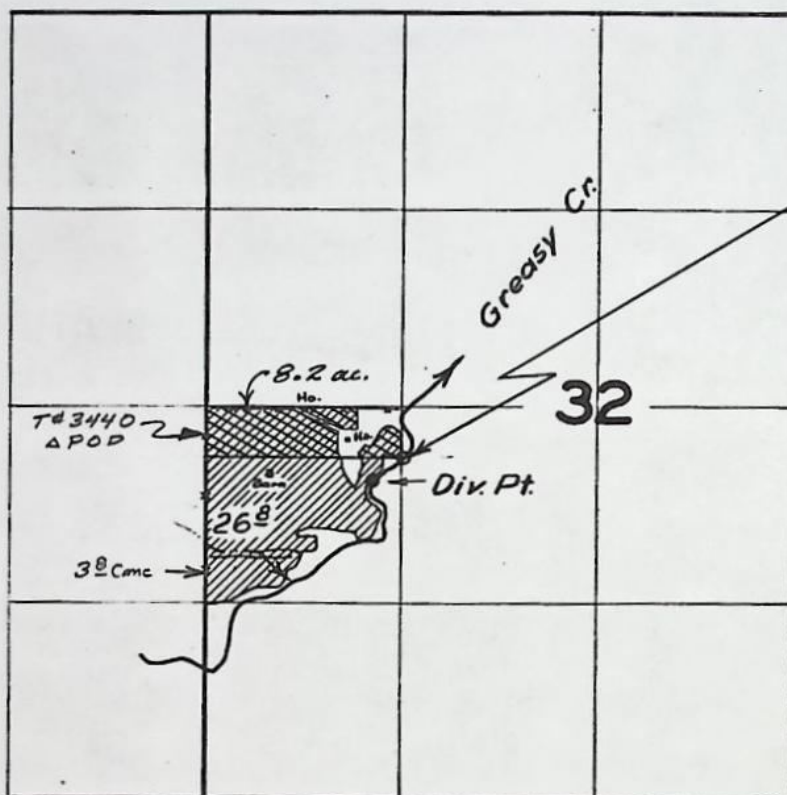
TIE- DFS- 3LL-194
FENCE CORNER AT W $\frac{1}{4}$ COR SEC 32

$$Q = \frac{3 \times 6.6}{10} = 0.198 \text{ cfs}$$

$$Q = \frac{8 \times 3.9 \text{ gal (845 psi)}}{460} = 0.069 \text{ cfs}$$

Larry Toll
PE
4/29/77

T.12 S.R.6 W.W.M.



Proposed Point of
Diversion located
330 ft. S. & 1320 ft E
from the W 1/4 corner
of Section 32

8.2 Acres involved
in chg. in pt. of
div. proposed by
Kenneth L.
Meredith

FINAL PROOF SURVEY
UNDER

RECEIVED

JUL 27 1976

WATER RESOURCES DEPT
SALEM, OREGON

Application No. 28524 Permit No. 22324
IN NAME OF

Surveyed 12 Mar. 1959, by M. B. Bish.

DFJ-3D-25

BEFORE THE WATER RESOURCES DIRECTOR OF OREGON

Benton County

IN THE MATTER OF THE APPLICATION
OF KENNETH L. MEREDITH FOR THE
APPROVAL OF A CHANGE IN POINT OF
DIVERSION OF WATER FROM GREASY
CREEK

ORDER APPROVING
TRANSFER NO. 3440

On July 27, 1976, Kenneth L. Meredith filed an application in the office of the Water Resources Director for the approval of a change in point of diversion of water from Greasy Creek pursuant to the provisions of ORS 540.510 to 540.530.

Certificate of water right recorded at Page 39225, Volume 31, State Record of Water Right Certificates, in the name of John S. Jackimiec, describes an existing right of record which includes the use of not to exceed 0.064 cubic foot per second from Greasy Creek for irrigation of 8.2 acres in NW $\frac{1}{4}$ SW $\frac{1}{4}$, Section 32, Township 12 South, Range 6 West, W.M., with a date of priority of June 10, 1953.

Water for the said right is diverted from a point located 500 feet South and 1150 feet East from the West quarter-corner of Section 32, being within the NW $\frac{1}{4}$ SW $\frac{1}{4}$ of Section 32, Township 12 South, Range 6 West, W.M.

The applicant herein, owner of the lands above described, proposes to change, without loss of priority, the point of diversion to a point located 330 feet South and 1320 feet East from the West quarter-corner of Section 32, being within the NW $\frac{1}{4}$ SW $\frac{1}{4}$ of Section 32, Township 12 South, Range 6 West, W.M.

Mr. Ben Monroe, Watermaster of District No. 18, has filed a statement to the effect that the proposed change in point of diversion may be made without injury to existing rights.

No objection having been filed and it appearing that the proposed change in point of diversion may be made without injury to existing rights, the application should be approved.

NOW, THEREFORE, it hereby is ORDERED that the requested change in point of diversion from Greasy Creek as described herein, without loss of priority, is approved.

It is FURTHER ORDERED that the quantity of water diverted at the new point of diversion shall not exceed the quantity of water available at the old point of diversion, and shall not exceed 0.064 cubic foot per second.

It is FURTHER ORDERED that the following provisions shall be effective when in the judgement of the watermaster it becomes necessary to install headgates and measuring devices:

That the diversion works shall include an in line flow meter, a weir, or othersuitable device for measuring the water to which the applicant is entitled;

That the type and plans of the measuring device be approved by the watermaster before the beginning of construction work and that the weir or measuring device be installed under the general supervision of said watermaster.

It is FURTHER ORDERED that the construction work shall be completed and the change in point of diversion of water made on or before October 1, 1978.

It is FURTHER ORDERED that the certificate of water right heretofore issued to John S. Jackimiec and recorded at Page 39225, Volume 31, State Record of Water Right Certificates, is canceled, and in lieu thereof a new certificate be issued covering the balance of the right not involved in this proceeding, and upon proof satisfactory to the Water Resources Director of completion of works and beneficial use of water to the extent intended under the provisions of this order, a confirming certificate of water right shall be issued to Kenneth L. Meredith.

Dated at Salem, Oregon, this 16th day of December, 1976.

/s/ JAMES E. SEXSON
Director



Oregon

John A. Kitzhaber, M.D., Governor

Water Resources Department

Commerce Building
158 12th Street NE
Salem, OR 97310-0210
(503) 378-3739
FAX (503) 378-8130

July 25, 2000

Clarke A. & Deborah A Campbell
33012 Snowbird Lane
Philomath, OR. 97370

With regard to the Water Right Ownership Update and the associated water rights:

<u>Application #</u>	<u>Permit #</u>	<u>Certificate #</u>
T - 3440	S - 22324	392 ² 5

The Water Resources Department has reviewed and accepted the Water Right Ownership letter/form you submitted. A copy of this confirmation letter has been placed in the corresponding application, permit, certificate file in the Water Rights section of our department, along with a copy of the Water Right Ownership letter/form you submitted.

I have enclosed a copy of the certificated water right as it appears in our electronic data base. Please keep these documents with others that pertain to your property for future reference. Since this right has gone to certificate, the person who was owner of record at the time the permit went to certificate is reflected as the owner. This should not concern you, since the paper file where all documentation pertaining to this right reflects you as the current owners.

We appreciate your cooperation with this program. If you have any questions, please contact me at (503) 378-8455 ext.289. The Department's toll free number is 1-800-624-3199.

Sincerely,

R. Craig Kohanek
Technical Services Division

c: Water Rights Section



OREGON WATER RESOURCES DEPARTMENT
WATER RIGHT OWNERSHIP UPDATE FORM

NOTICE TO SELLERS & BUYERS:

By law all water belongs to the public (ORS 537.110). In almost every instance, a permit ("water right") from the Water Resources Department is needed before using, diverting, or storing any water (ORS 537.130). However, most domestic wells do not require water rights. A water right stays with the land. In order to keep track of water right ownership, ORS 537.330 requires persons selling property that has a water right to: 1) provide evidence of the water right to the buyer and 2) notify the Water Resources Department of the water right involved with the real estate transaction. Sellers are exempted from this requirement if the water uses are served by a water district or a city.

Water that has been used for a long time in one place or that involves a water structure (like a dam) that already exists is no guarantee that there is a water right which would allow the water use to continue.

If you have any questions about this form or water right requirements, please contact your local watermaster or call the Water Resources Department at (503)378-8455.

... Note: Please type or print legibly when filling in the following information. Use additional paper if necessary.

PROPERTY SELLER INFORMATION:

Name: Clifford & Edna ParmleyStreet Address: 31189 McCreedy Ln.City: Philomath State: OR Zip: 97370Phone: 929-6452

PROPERTY BUYER INFORMATION:

Name: Clarke A. & Deborah A. CampbellStreet Address: 33012 Snowbird Ln.City: Philomath State: OR Zip: 97370Phone: 541-929-2639

PROPERTY DESCRIPTION (attach additional pages if necessary):

County: Benton Township: 12 Range: 6 Section: 32Tax Lot number(s): 900

Meets & bounds description (or attach copy of property deed & tax lot map with the parcels highlighted):

See Attached

WATER RIGHT INFORMATION (attach copy of water right certificate or permit & final proof map if available):

Application #: 28524 Permit #: 22324 Certificate #: ORRp. 44927Will all lands associated with the water right be owned by the buyer? Yes ☐ No ☐Name of individual completing this form: Deborah CampbellPhone: 541-929-2639Signature: Deborah Campbell Date: 1-14-2000

STATE OF Oregon
County of Benton } ss.

This instrument was acknowledged before me on this 19 day of July, 1999
by Clifford B. Parmley and Edna J. Parmley as trustees of the Clifford B. Parmley
Trust and Edna J. Parmley and Clifford B. Parmley as trustees of the Edna J. Parmley
Trust



Karen L Davis
Notary Public for Oregon

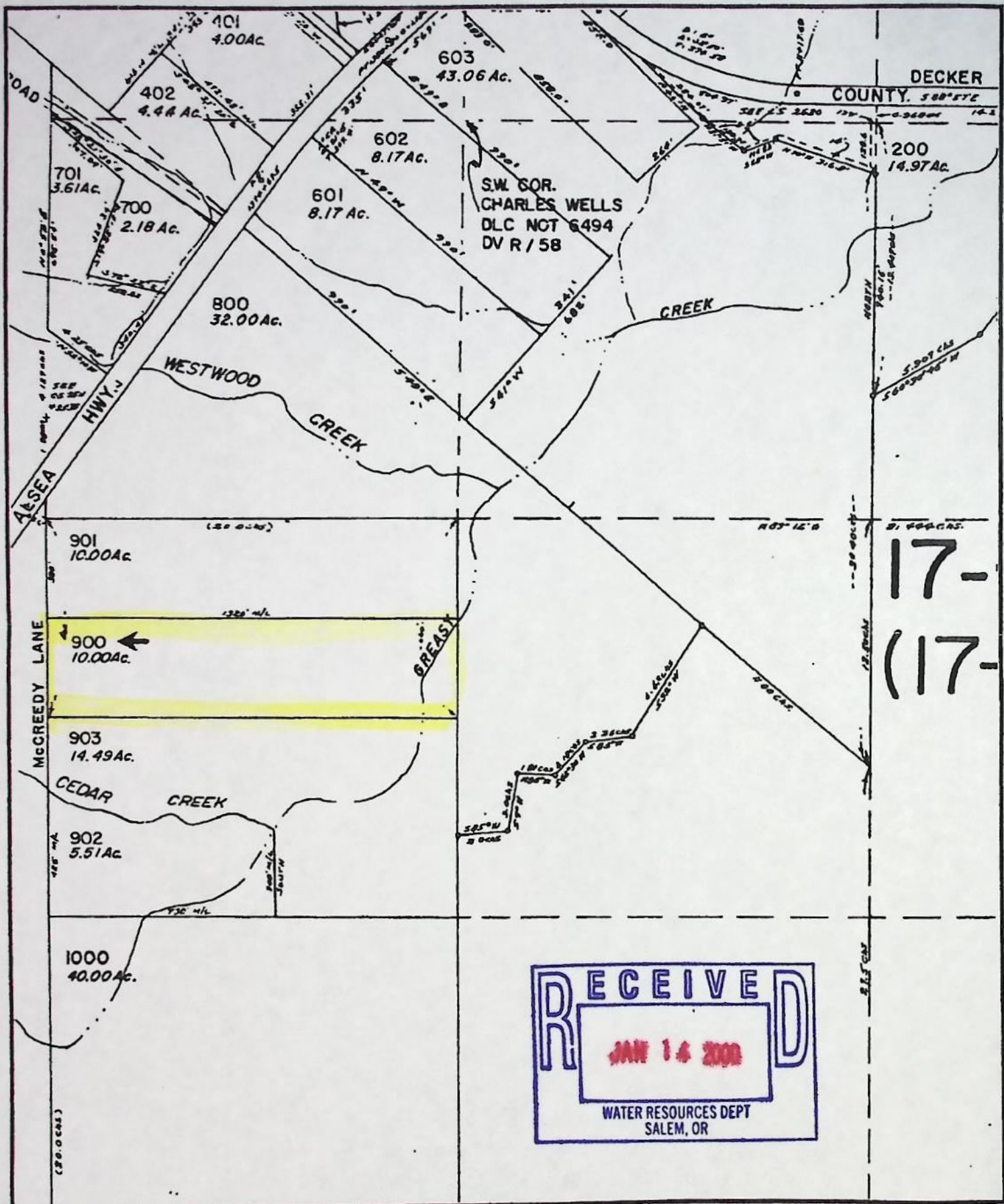
My commission expires: 6-28-2000



LEGAL DESCRIPTION

Beginning at a point which is 330 feet South along the Section line from the West quarter corner of Section 32, Township 12 South, Range 6 West of the Willamette Meridian, Benton County, Oregon; thence South on and along said Section line, a distance of 330 feet; thence South 89°5'19" East to the North-South center line of the Northwest one-quarter of the Southwest one-quarter of Section 32; thence North along said center line, a distance of 330 feet; thence North 89°5'19" West to the place of beginning.

TOGETHER WITH an easement for ingress and egress created by instruments, including the terms and provisions thereof, recorded July 19, 1999, as M-270396-99 and M-270397-99 microfilm records of Benton County, Oregon



THIS MAP IS PROVIDED AS A COURTESY OF FIRST AMERICAN TITLE INSURANCE COMPANY

This print is made solely for the purpose of assisting in locating said premises and the company assumes no liability for variations, if any, in dimensions and location ascertained by actual survey.

N
W E

*** OREGON WATER RESOURCES DEPARTMENT ***

Select by certificate 47255

1/19/1900

Name: KENNETH L MEREDITH

PO BOX 188
PHILOMATH, OR 97370

County : BENTON
Status : NON-CANCELLED
Certificate type: CF
Certificate date: 1/29/1979

Application: T 3440
Permit : S 22324
Certificate: 47255
Supercedes certificate: 39225

Related documents: 44927

Remarks :

Source	Use	P/S	Priority	Quantity	Location	LOT/DLC	Status
GREASY CR > MARYS R	IR	P	6/10/1953	0.0640CFS	12 S 6 W 32 NESW		V

Legal description: 330 FT S & 1380 FT E FM W1/4 COR, S32
Rate: 1/30 Limit: 2.5 AFT/acre/year Other limits:

Points of appropriations:	Use	P/S	Location	DLC/LOT	Acres	Status	Remarks
=====	IR	P	12 S 6 W 32 NWSW		8.200	V	

*** OREGON WATER RESOURCES DEPARTMENT ***

1/19/1900

Select by certificate 44927

Name: JO K DINGUS

STAR RT 2
PHILONATH, OR 97370

County : BENTON
Status : NON-CANCELLED
Certificate type: RR
Certificate date: 11/28/1977
Application: T 3440
Permit : S 22324
Certificate: 44927
Supercedes certificate: 39225

Related documents: T-3440
Remarks :

Source	Use	P/S	Priority	Quantity	Location	LOT/DLC	Status
GREASY CR > MARYS R	IR	P	6/10/1953	0.1160CFS	12 S 6 W 32 NWSW		V

Legal description: 500 FT S & 1150 FT E FM W1/4 COR, S32
Rate: 1/30 Limit: 2.5 AFT/acre/year Other limits:

Points of appropriations:	Use	P/S	Location	DLC/LOT	Acres	Status	Remarks
=====	IR	P	12 S 6 W 32 NWSW		14.800	V	



Oregon

John A. Kitzhaber, M.D., Governor

Water Resources Department

Commerce Building
158 12th Street NE
Salem, OR 97301-4172
(503) 378-3739
FAX (503) 378-8130

July 13, 2000

Ronald & Cynthia McGarry
31223 McCreedy Lane
Philomath, OR. 97370

With regard to the Water Right Ownership Update and the associated water rights:

<u>Application #</u>	<u>Permit #</u>	<u>Certificate #</u>
T - 3440	S - 22324	47255

The Water Resources Department has reviewed and accepted the Water Right Ownership letter/form you submitted. A copy of this confirmation letter has been placed in the corresponding application, permit, certificate file in the Water Rights section of our department, along with a copy of the Water Right Ownership letter/form you submitted.

We appreciate your cooperation with this program. If you have any questions, please contact me at (503) 378-8455 ext.289. The Department's toll free number is 1-800-624-3199.

Sincerely,

R. Craig Kohanek
Technical Services Division

c: Water Rights Section



Use this form to tie well logs to WRIS points of diversions

WRIS Logids Data:

```

Log ID .....1 T/R-S QQ/Q .....12.00 S / .....6.00 W - 32 NE SW
Application T .....3440 Permit Well Names .....
Permit S .....22324 Owner .....
Certificate / pod .....47255 1 .....
Status .....V Basin num .....2 Cert_date .....1/29/1979
Logid Comments source_type .....ST supersedes .....39225
.....
.....
.....
.....
.....

```

Redrills Data:

[illegible]

WRIS Willgw aquifer data:

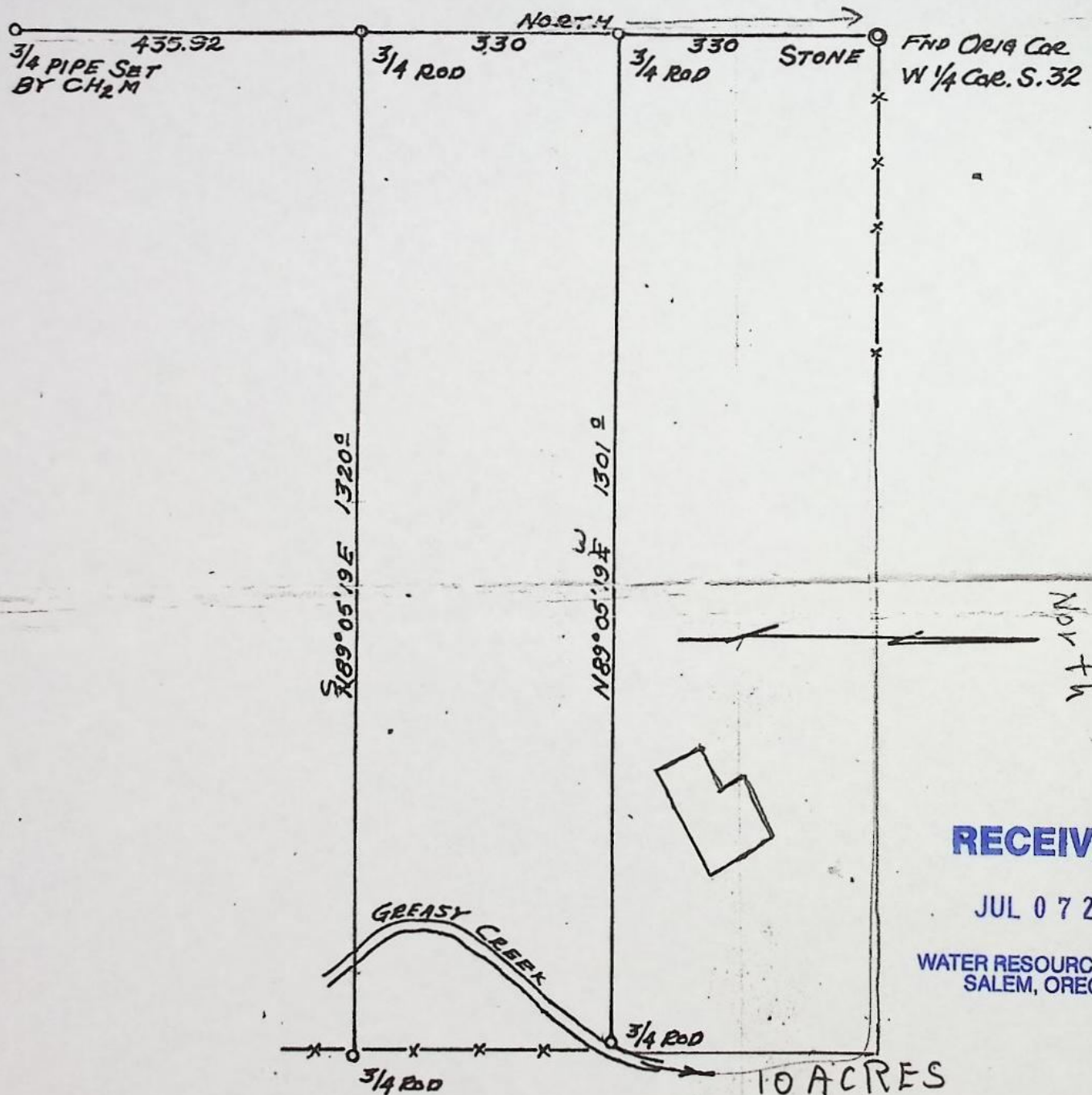
Owners Well Names	Well Log Exists	No Well Log	BFS = Basin Fill Sediments BOR = Boring Lava SAR = Sardine Fm. CRB = Columbia River Basalt BCU = Basement Confining Units UN = Unknown ? = Uncertain (add to above codes)
.....	unit_at_max_depth	
Aquifer Comments	primary_aquifer		
.....	confirmed_by	
.....	max_depth	
.....			

0 if ¹abandoned or unused, 9999 if no available info

WRIS pt_of_div data; Shows all uses listed for this pod in the pt.of.div file; POD file last updated from WRIS 0510/2000.

WRIS Owner	KENNETH L.....	MEREDITH.....		
Street	PO BOX 188.....		Stream1_name	GREASY CR.....
City/state/zip	PHILOMATH.....	OR.....	97370.....	basin num.....2
			Stream2_name	MARYS R.....
Legal_desc	330 FT S & 1380 FT E FM W1/4 COR. S32.....			
priority use	cat	pas	status	rate / div_units
06/10/1953	IR	3	P V	.064 C 1/802.5

SURVEY IN SECTION 32
T12S, R6W WILL. MER.
BENTON COUNTY, OREGON
1" = 200' 5-13-69



Oregon Water Resources Department
Water Right Ownership Update Form

Notice To Sellers & Buyers:

By law, all water belongs to the public [ORS 537.110]. In almost every instance, a permit ("water right") from the Water Resources Department is needed before using, diverting, or storing any water [ORS 537.130]. However, most domestic wells do not require water rights. A water right stays with the property. In order to keep track of water right ownership, ORS 537.330 requires persons selling property having a water right to: 1) provide evidence of the water right to the buyer and 2) notify the Water Resources Department of the water right involved with the real estate transaction. Sellers are exempted from this requirement if a water district or a municipal source serves their water uses.

Water that has been used for a long period of time in one place or that involves a water structure (like a dam or well) that already exists is no guarantee that there is a water right which would allow the water use to continue.

If you have any question about this form or water right requirements, please contact your local water master or contact the Water Resources Department at (503) 378-8455 or <http://www.wrd.state.or.us>.

Note: Please type or print legibly when filling in the following information. Use additional paper if necessary.

Property Seller Information:

Name: Kenneth L. Meredith
Street Address: 31223 McCreehy Ln
City: Philomath State: OR Zip Code: 97370
Phone: 541-617-8723 E-mail: _____

new address: 3309 ne Stonebrook Loop
Property Buyer Information: Beno, OR 97701

Name: Ronald & Cynthia McGarry
Street Address: 31223 McCreehy Ln
City: Philomath State: OR Zip Code: 97370
Phone: 929-3595 E-mail: _____

Property Description (attach additional pages if necessary):

County: _____ Township: 12 S. Range: 6 W. Section: 32 SW 1/4 of NW 1/4
Tax Lot #: _____

Describe the Metes & Bounds or attach a copy of property deed & tax-lot map with the parcels highlighted:

Water Right Information (attach a copy of the water right permit, certificate, and final proof map if available):

Application #: _____ Permit #: _____ Certificate #: _____

Will the buyer own all the lands associated with this water right? (Y/N) _____

Name of person completing this form: Cynthia McGarry Signature: Cynthia McGarry
Phone: 929-3595 E-Mail: _____ Date: 7/6/00 **RECEIVED**

JUL 07 2000

WATER RESOURCES DEPT.
SALEM, OREGON

STATE OF OREGON

COUNTY OF

BENTON

M-1604

RECEIVED

JUL 07 2000

CERTIFICATE OF WATER RIGHT

This Is to Certify, That

KENNETH L. MEREDITH

WATER RESOURCES DEPT.
SALEM, OREGON

of P.O. Box 188, Philomath, State of Oregon, 97370, has made
proof to the satisfaction of the Water Resources Director, of a right to the use of the waters of
Greasy Creek

a tributary of Mary's River for the purpose of
irrigation of 8.2 acres

under Permit No. 22324 and that said right to the use of said waters has been perfected in
accordance with the laws of Oregon; that the priority of the right hereby confirmed dates from
June 10, 1953

that the amount of water to which such right is entitled and hereby confirmed, for the purposes
aforesaid, is limited to an amount actually beneficially used for said purposes, and shall not exceed
0.064 cubic foot per second

or its equivalent in case of rotation, measured at the point of diversion from the stream.
The point of diversion is located in the NE $\frac{1}{4}$ SW $\frac{1}{4}$, Section 32, T. 12 S., R. 6 W., W. M.,
330 feet South and 1380 feet East from the W $\frac{1}{4}$ Corner, Section 32

The amount of water used for irrigation, together with the amount secured under any other
right existing for the same lands, shall be limited to one-eighth of one cubic foot per second
per acre, or its equivalent for each acre irrigated and shall be further limited
to a diversion of not to exceed 2 $\frac{1}{2}$ acre feet per acre for each acre irrigated
during the irrigation season of each year,

and shall
conform to such reasonable rotation system as may be ordered by the proper state officer.

A description of the place of use under the right hereby confirmed, and to which such right
is appurtenant, is as follows:

8.2 acres NW $\frac{1}{4}$ SW $\frac{1}{4}$
Section 32
T. 12 S., R. 6 W., W. M.

This certificate is issued to confirm a change in point of diversion approved
by an order of the Water Resources Director entered December 16, 1976 and
together with certificate of water right recorded on Page 44927, Volume 37, State
Record of Water Right Certificates supersedes certificate of water right recorded
on Page 39225, Volume 31, State Record of Water Right Certificates. The issuance
of this superseding certificate does not confirm the status of the water right
in reference to ORS 540.610.

The right to the use of the water for the purposes of use herein described and is subject to the existing minimum flow policies established by the Water Policy Review Board.

WITNESS the signature of the Water Resources Director, affixed

this date. January 29, 1979

James E. Flynn
Water Resources Director

Recorded in State Record of Water Right Certificates, Volume 40 , page 47255

CERTIFICATE OF
WATER RIGHT

STATE OF OREGON
to

STATE OF OREGON } ss. 015,977
County of Benton }

I hereby certify that the within
instrument was received for record

79 FEB 21 AM 9 06

and
assigned No 1604 1979

in the Microfilm records of said county

Witness My Hand and Seal of County Affixed

WILLIAM E. FLYNN
DIRECTOR OF RECORDS & ELECTIONS

By *William E. Flynn*
DEPUTY

RECEIVED

JUL 07 2000

WATER RESOURCES DEPT.
SALEM, OREGON

OREGON WATER RESOURCES DEPARTMENT
WATER RIGHT OWNERSHIP UPDATE FORM

NOTICE TO SELLERS & BUYERS:

By law all water belongs to the public (ORS 537.110). In almost every instance, a permit ("water right") from the Water Resources Department is needed before using, diverting, or storing any water (ORS 537.130). However, most domestic wells do not require water rights. A water right stays with the land. In order to keep track of water right ownership, ORS 537.330 requires persons selling property that has a water right to: 1) provide evidence of the water right to the buyer and 2) notify the Water Resources Department of the water right involved with the real estate transaction. Sellers are exempted from this requirement if the water uses are served by a water district or a city.

Water that has been used for a long time in one place or that involves a water structure (like a dam) that already exists is no guarantee that there is a water right which would allow the water use to continue.

If you have any questions about this form or water right requirements, please contact your local watermaster or call the Water Resources Department at (503)378-8455.

... Note: Please type or print legibly when filling in the following information. Use additional paper if necessary.

PROPERTY SELLER INFORMATION:

Name: Clifford & Edna ParmleyStreet Address: 31189 McCreedy Ln.City: Philomath State: OR Zip: 97370Phone: 929-6452

PROPERTY BUYER INFORMATION:

Name: Clarke A. & Deborah A. CampbellStreet Address: 33012 Snowbird Ln.City: Philomath State: OR Zip: 97370Phone: 541-929-2639

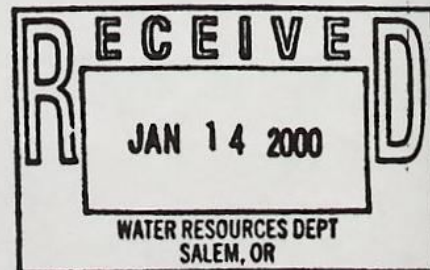
PROPERTY DESCRIPTION (attach additional pages if necessary):

County: Benton Township: 12 Range: 6 Section: 32Tax Lot number(s): 900

Meets & bounds description (or attach copy of property deed & tax lot map with the parcels highlighted):

See Attached

WATER RIGHT INFORMATION (attach copy of water right certificate or permit & final proof map if available):

Application #: 28524 Permit #: 22324 Certificate #: ORRp. 44927Will all lands associated with the water right be owned by the buyer? Yes ☐ No ☐Name of individual completing this form: Deborah Campbell Phone: 541-929-2639Signature: Deborah Campbell Date: 1-14-2000

STATE OF Oregon
County of Benton

} ss.

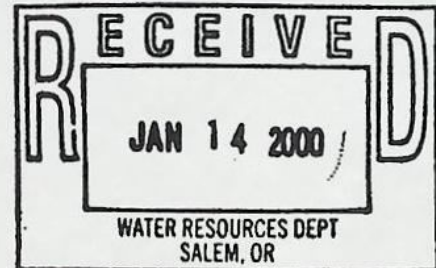
This instrument was acknowledged before me on this 19 day of July, 1999
by Clifford B. Parmley and Edna J. Parmley as trustees of the Clifford B. Parmley
Trust and Edna J. Parmley and Clifford B. Parmley as trustees of the Edna J. Parmley
Trust



OFFICIAL SEAL
KAREN L DAVIS
NOTARY PUBLIC - OREGON
COMMISSION NO. 053960
MY COMMISSION EXPIRES JUNE 28 2000

Karen L Davis
Notary Public for Oregon

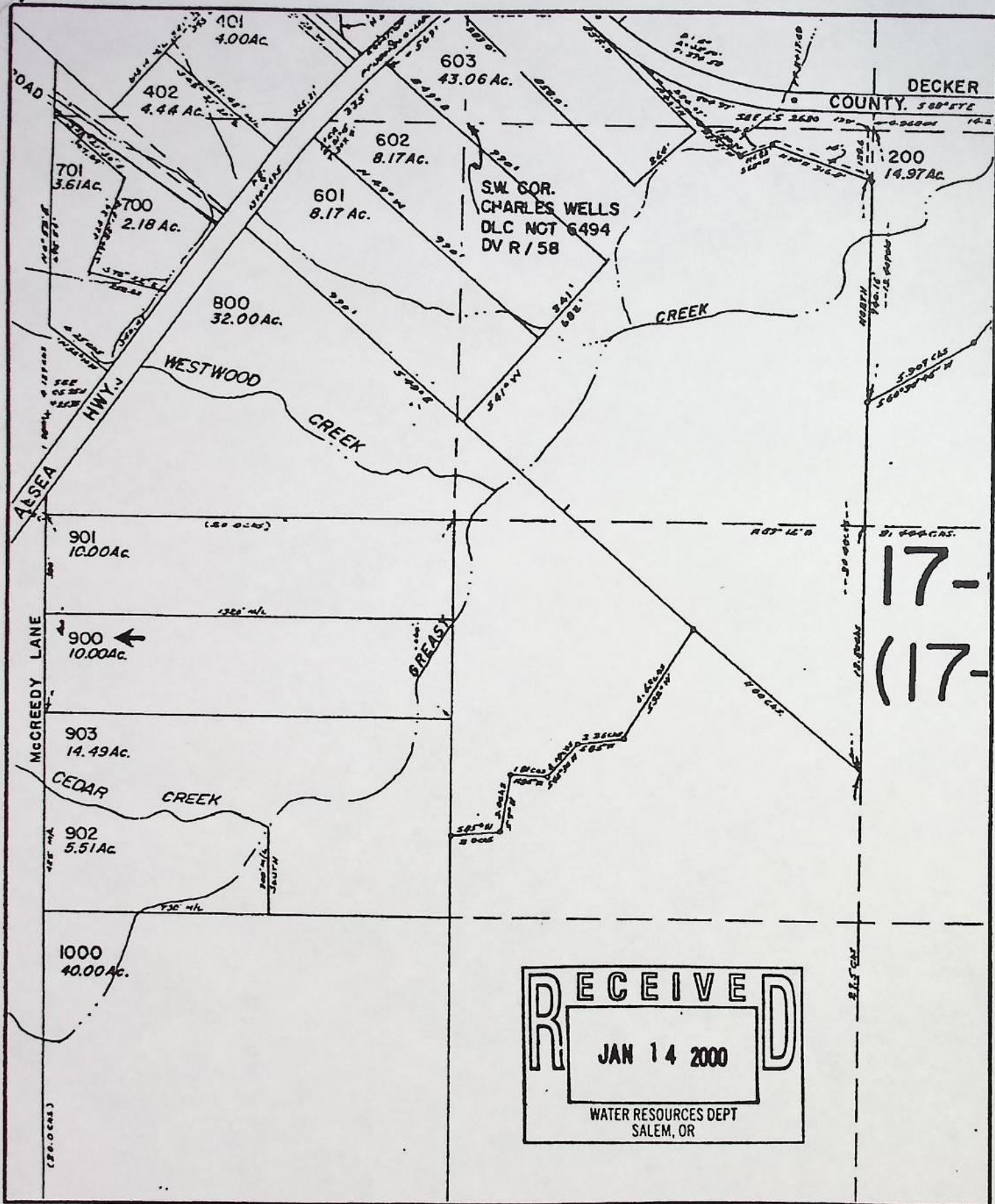
My commission expires: 6-28-2000



LEGAL DESCRIPTION

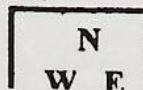
Beginning at a point which is 330 feet South along the Section line from the West quarter corner of Section 32, Township 12 South, Range 6 West of the Willamette Meridian, Benton County, Oregon; thence South on and along said Section line, a distance of 330 feet; thence South 89°5'19" East to the North-South center line of the Northwest one-quarter of the Southwest one-quarter of Section 32; thence North along said center line, a distance of 330 feet; thence North 89°5'19" West to the place of beginning.

TOGETHER WITH an easement for ingress and egress created by instruments, including the terms and provisions thereof, recorded July 19, 1999, as M-270396-99 and M-270397-99 microfilm records of Benton County, Oregon



THIS MAP IS PROVIDED AS A COURTESY OF FIRST AMERICAN TITLE INSURANCE COMPANY

This print is made solely for the purpose of assisting in locating said premises and the company assumes no liability for variations, if any, in dimensions and location ascertained by actual survey.



RECEIVED
JUL 27 1976
WATER RESOURCES DEPT
SALEM, OREGON

T-3440

Application for Transfer of Water Right

Water Resources Director
To the ~~STATE ENGINEER~~ OF OREGON:

I, Kenneth L. Meredith
(Name of applicant)

of P.O. Box 188 Philomath, County of Benton
(Postoffice)

State of Oregon 97370, do hereby make application for change in point of diversion

(In point of diversion; place of use; use heretofore made of the water)

1. The source of present water right is Greasy Creek
(Name of stream)

2. The use to which the water is applied is irrigation
(Irrigation; Mining; Power; Manufacturing; etc.)

3. The name of the ditch, canal or pipe line is

4. The point of diversion is located 500 ft. S and 1150 ft. E from the W¹/₄
(N. or S.) (E. or W.)

corner of Section 32 being within the NW¹/₄ SW¹/₄
(Section or subdivision)

of Section 32 Tp. 12S R. 6W W. M., in the County of Benton
(No. N. or S.) (No. E. or W.)

5. List the number of acres irrigated in each smallest legal subdivision (40-acre tract) involved in this transfer. If for any other use, indicate place of use.

Twp.	Range	Sec.	NE 1-4				NW 1-4				SW 1-4				SE 1-4			
			NE ¹ / ₄	NW ¹ / ₄	SW ¹ / ₄	SE ¹ / ₄	NE ¹ / ₄	NW ¹ / ₄	SW ¹ / ₄	SE ¹ / ₄	NE ¹ / ₄	NW ¹ / ₄	SW ¹ / ₄	SE ¹ / ₄	NE ¹ / ₄	NW ¹ / ₄	SW ¹ / ₄	SE ¹ / ₄
12S	6W	32										82						

NOTE: If you own less than 40-acre tracts, attach a description of your land as it appears in your deed.

(Attach separate sheet if necessary)

6. Are you the legal owner of the above described lands? Yes
(If not owner, explain your interest)

7. Has water been used beneficially for the purposes indicated herein during the past 5 years? Yes

8. What is the date of priority of your water right? JUNE 10, 1953

9. Was your water right acquired by State Engineer's Permit? Yes If so, give number
(Yes or No)
of permit 22324

10. Do you hold a water right certificate? yes If so, give number of certificate 37225
(Yes or No)

11. Was your water right determined by State Engineer's order of Determination or Decree of Court?

..... If so, give title of proceedings
(Yes or No)

12. Is the water right recorded in your name? John S. Jackimiec
(If not, give name)

13. I propose to transfer the water right to the following described lands: (Do not answer if your application is for change in point of diversion only.)

Twp.	Range	Sec.	NE 1-4				NW 1-4				SW 1-4				SE 1-4			
			NE $\frac{1}{4}$	NW $\frac{1}{4}$	SW $\frac{1}{4}$	SE $\frac{1}{4}$	NE $\frac{1}{4}$	NW $\frac{1}{4}$	SW $\frac{1}{4}$	SE $\frac{1}{4}$	NE $\frac{1}{4}$	NW $\frac{1}{4}$	SW $\frac{1}{4}$	SE $\frac{1}{4}$	NE $\frac{1}{4}$	NW $\frac{1}{4}$	SW $\frac{1}{4}$	SE $\frac{1}{4}$

(Attach separate sheet if necessary)

NOTE: Answer questions 14, 15, 16 and 17, if the application is for change in point of diversion.

14. The proposed point of diversion is located 330 ft. S and 1320 ft. E from the W $\frac{1}{4}$
(N. or S.) (E. or W.)
corner of Section 32 being within the NW $\frac{1}{4}$ SW $\frac{1}{4}$ of Section 32 Tp. 12 S R. 6 W W. M.,
(Smallest legal subdivision) (No. N. or S.) (No. E. or W.)
in the county of Benton The name of the ditch to be used is

15. Are you the owner of the land on which the proposed point of diversion is to be located? yes

16. If not the owner of the land on which the proposed point of diversion is to be located, give the name and address of owner and submit evidence of your right-of-way for your proposed ditch, canal, or pipe line.

17. Are there any diversions between your present point of diversion and the proposed point of diversion? No

NOTE: Answer questions 18 and 19 if application is for change in use or place of use.

18. Are the lands from which you propose to transfer your water right free of all encumbrances, including taxes, mortgages, liens, etc.? yes
(Answer Yes or No)

19. If not, give below a description of existing encumbrances:

NATURE OF ENCUMBRANCE	HELD BY	AMOUNT

20. Reasons for the proposed changes are Original point of diversion
is now owned by Clifford Parmkey as
The land has been divided into 10
acre farms

WATER RESOURCES DEPT
JUN 23 1988
RECEIVED

AFFIDAVIT OF APPLICANT

STATE OF OREGON,

County of

Benton

ss.

I, Kenneth L. Meredith, the applicant herein, being first duly sworn, depose and say that I have read the above and foregoing application for transfer of water right; that I know the contents thereof and that the statements therein made are true and correct to the best of my knowledge and belief.

In Witness Whereof, I have hereunto set my hand this 26 day of July, 1976

Kenneth L. Meredith
(Name of applicant)

Subscribed and sworn to before me this 26 day of July, 1976

[Notarial Seal]

Jeannette M. Mary
NOTARY PUBLIC FOR OREGON

My commission expires April 7, 1978

Remarks _____

THIS APPLICATION MUST BE ACCOMPANIED BY A MAP SHOWING THE LOCATION OF THE POINT OF DIVERSION, PLACE OF USE AND WORKS UTILIZED UNDER THE PRESENT WATER RIGHT. THE MAP SHOULD ALSO SHOW THE NEW POINT OF DIVERSION OR PLACE OF USE, AS THE CASE MAY BE.

Transfer No. 3440

NOTICE OF COMPLETION OF CONSTRUCTION

I, Kenneth S. Meredith hereby certify
that the construction work has been completed and the change in point
of diversion of water made as set forth in the order of the Water Resources
Director dated December 16 1976, approving an application
for a change in point of diversion of water from Greasy
Creek.

12-30-76
Date

Kenneth S. Meredith
Name

RECEIVED

JAN - 3 1977

WATER RESOURCES DEPT.
SALEM, OREGON