

3442 L.M. Land/As. Genl.
1508. Rogue River Highway
Soll Hill or 97505

3442

STATUS OF APPLICATION

Change in point of diversion
Date filed 8-11-76
Date of hearing 10-28-76
Place of hearing Medford
Date of order 10-29-76 Vol. 28, page 25
Date for application of water 10-1-77
Proof mailed _____
Proof received _____
Certificate issued _____ Vol. 42, page 48914

to survey 9/29/76

48880
48915
48879
48918

DESCRIPTION OF WATER RIGHT

Name of stream Rogue River
Trib. of _____ County of Jackson
Use irrigation
Quantity of water _____ No. of acres 0.6
Name of ditch Soll Hill I.D. Canal
Date of priority _____
In name of _____
_____ Adjudication, Vol. _____, page _____
App. No. 5213 Per. No. 8888 Cert. No. 10956
Certificate cancelled _____
Notation made on record by _____

FEES PAID

Date	Amount	Receipt No.
8-11-76	35.00	55463
8-11-76	45.00 PDN	55464
TOTAL . . .		
	Cert. Fee	
Paid medford rail 26.19 ch. # 856 Tribune Co. 9/29/76		

FEES REFUNDED

Date	Amount	Check No.
9/29/76	\$ 18.81	857

REMARKS

TO BE ENTERED WHERE CHECKED	INDEX CARDS:		Entered	Checked
	WH	WA		
	WH	WA	Name	✓
	WH	WA	Stream	✓
	WH	WA	Pt. of Div.	✓
	WH	WA	Calendar	✓
	✓		Twp. & Rge.	✓
			Decree-vault	
			Decree-aufe	
	✓		Cert. of W/R	✓
	✓		Per. Folder	✓
			Chaindex	
			Cross Ref.	
			Power Claim	
			Abstracts	

24

24

L.6

L.7

650'

1000'

L.5

ROGUE RIVER

L.1

L.2

PACIFIC HWY.

INTERSTATE 5

L.1

L.4

L.3

DIV. PT.

SOUTH PROP. COR.

WILLIAM MILLER
DLC 43

L.9

24

1" I.P.

B 50-10-5

BEFORE THE WATER RESOURCES DIRECTOR OF OREGON

Jackson County

IN THE MATTER OF THE APPLICATION)
OF WILLIAM J. AND GENEVIEVE M. BELAKIN)
FOR THE APPROVAL OF A CHANGE IN POINT)
OF DIVERSION OF WATER FROM ROGUE RIVER)

ORDER APPROVING
TRANSFER NO. 3442

On August 11, 1976, William J. and Genevieve M. Belakin filed an application for transfer of water right in the office of the Water Resources Director proposing a change in point of diversion under an existing right of record from the Rogue River.

Certificate of water right issued to Gold Hill Irrigation District and recorded at Page 10956, Volume 10, State Record of Water Right Certificates, confirms a right which includes the use of 0.007 cubic foot per second from Rogue River for the irrigation of 0.6 acre in the NE $\frac{1}{4}$ SW $\frac{1}{4}$, Section 24, Township 36 South, Range 4 West, W.M., with a date of priority of October 16, 1916.

These lands are irrigated from a point of diversion located North 38 degrees East, 4900 feet from the Southwest corner of Section 11, being within the NW $\frac{1}{4}$ NE $\frac{1}{4}$ of Section 11, Township 36 South, Range 3 West, W.M.

The applicant herein, owner of the lands above described, proposes to irrigate these lands from a point of diversion to be located 1080 feet South and 520 feet West from the center of Section 24, being within the NE $\frac{1}{4}$ SW $\frac{1}{4}$ of Section 24, Township 36 South, Range 4 West, W.M.

Notice of the application, pursuant to ORS 540.510 was published in the Medford Mail Tribune, a newspaper printed and having general circulation in Jackson County, Oregon, for a period of three weeks in the issues of September 2, 9 and 16, 1976.

Mr. David C. Hendrix, Watermaster of District No. 13, has filed a statement to the effect that the proposed change in point of diversion may be made without injury to existing rights.

No objection having been filed and it appearing that the proposed change in point of diversion may be made without injury to existing rights, the application should be approved.

The Gold Hill Irrigation District, in a meeting held August 3, 1976, approved the change in point of diversion.

NOW, THEREFORE, it hereby is ORDERED that the requested change in point of diversion described herein, without loss of priority, is approved.

It is FURTHER ORDERED that the quantity of water diverted at the new point of diversion shall not exceed the quantity of water available at the old point of diversion, and shall not exceed 0.007 cubic foot per second.

It is FURTHER ORDERED that the following provisions shall be effective when in the judgement of the watermaster it becomes necessary to install headgates and measuring devices:

That the diversion works shall include an in line flow meter, a weir, or other suitable device for measuring the water to which the applicant is entitled;

That the type and plans of the measuring device be approved by the watermaster before the beginning of construction work and that the weir or measuring device be installed under the general supervision of said watermaster.

It is FURTHER ORDERED that the construction work shall be completed and the change in point of diversion of water made on or before October 1, 1977.

It is FURTHER ORDERED that upon proof satisfactory to the Water Resources Director of completion of works and beneficial use of water to the extent intended under the provisions of this order, the certificate of water right heretofore issued to Gold Hill Irrigation District and recorded at Page 10956, Volume 10, State Record of Water Right Certificates, be canceled,

and in lieu thereof a new certificate be issued covering the balance of the right not involved in this proceeding, and a certificate of water right shall be issued to William J. and Genevieve M. Belakin confirming the completed change in point of diversion authorized herein.

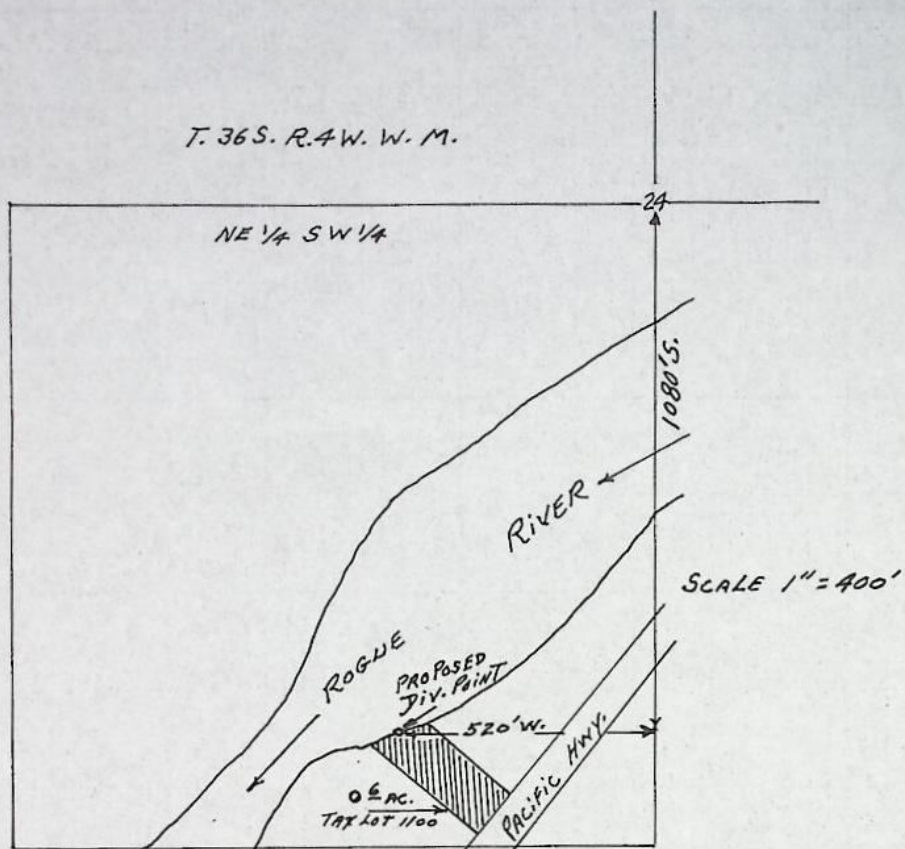
Dated at Salem, Oregon, this 29th day of October, 1976.

/s/ JAMES E. SEXSON
Director

ALL COTTON

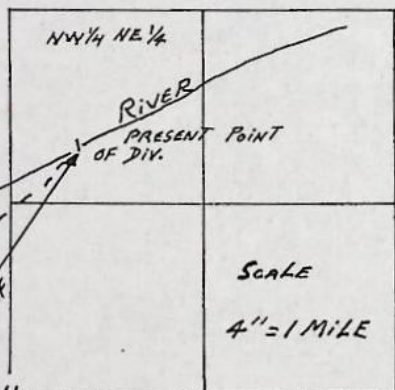
MILERS EAST

CHRYSLER ONION SKIN



MAP TO ACCOMPANY APPLICATION OF
WILLIAM J. AND/OR GENEVIEVE M. BELAKIN
FOR CHANGE IN POINT OF DIVERSION ON
PERMIT 8888, PRIORITY OCT. 16, 1976

T. 36S. R. 3W. W. M.



8-9-76

RECEIVED

AUG 11 1976

WATER RESOURCES DEPT
SALEM, OREGON

T-3442

GPID-10-5

County JACKSON

2. Source of Supply Rogue River, Trib. of

4. Use irrigation

6. Place of Use

[illegible]

INFO: MR BELAKIN

PUMP: $1\frac{1}{2}'' \times 1\frac{1}{2}''$

MOTOR: WAGNER 2HP @ 3450 RPM

Div. Pr: 60' - $1\frac{1}{2}''$ - PLASTIC

PIPE: MAIN: $1\frac{1}{2}''$ - PLASTIC 300'

LAT: 150' - GARDEN HOSE

SPRINKLERS 4 - ANGLES - $\frac{5}{32}$
2 MAX

LIFT: 5' - SECTION
22' - PUMP

USE: YARD. GARDEN

TIE: B50-10-5

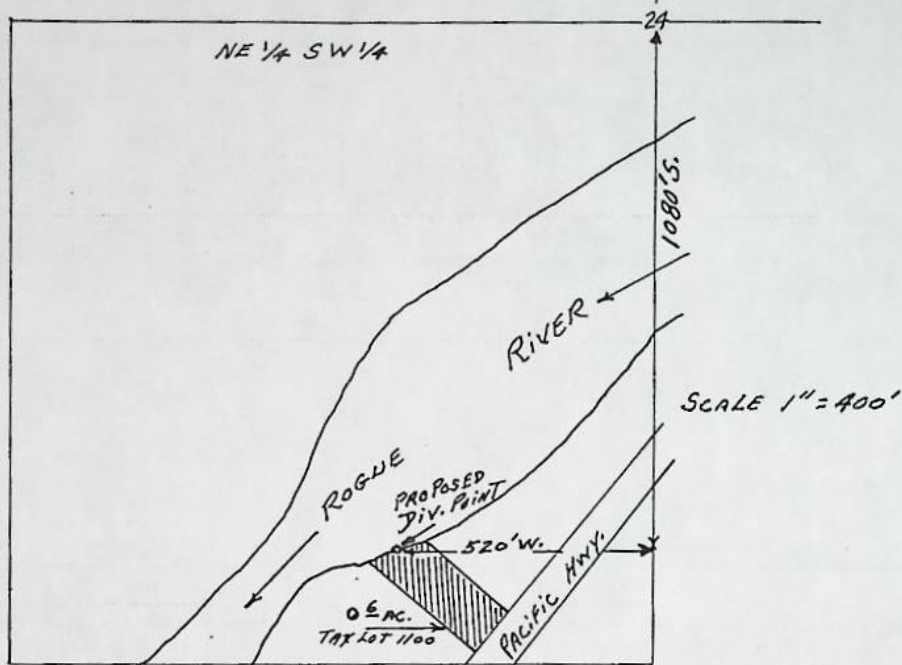
Bruce R. Sumel
F.E.

2-22-78

$$\frac{2(6.61)}{114 + 27} = 0.09 \text{ c.f.s.}$$

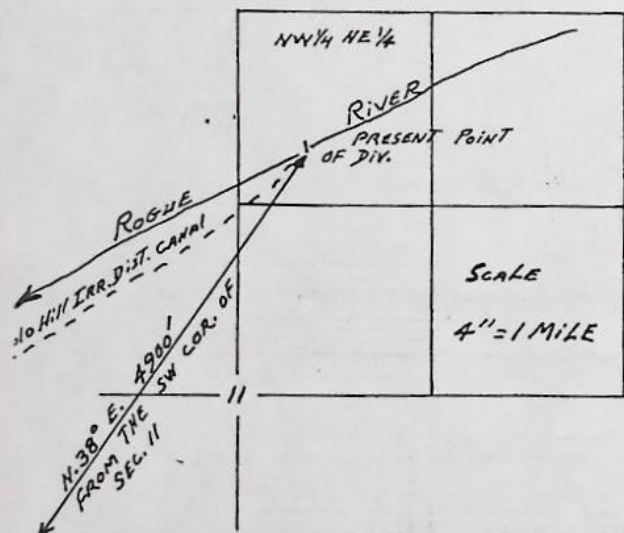
$$\frac{2(4.7)}{150} = 0.02 \text{ c.f.s.}$$

T. 36 S. R. 4 W. W. M.



MAP TO ACCOMPANY APPLICATION OF
WILLIAM J. AND/OR GENEVIEVE M. BELAKIN
FOR CHANGE IN POINT OF DIVERSION ON
PERMIT 8888, PRIORITY OCT. 16, 1976

T. 36 S. R. 3 W. W. M.



RECEIVED

AUG 11 1976

WATER RESOURCES DEPT
SALEM, OREGON

8-9-76

T-3442

RECEIVED

AUG 11 1976

WATER RESOURCES DEPT
SALEM, OREGON

Application for Transfer of Water Right

Water Resources Director
To the ~~STATE ENGINEER~~ OF OREGON:

I, William J. and/or Genevieve M. Belakin
(Name of applicant)
Gold Hill,
of 1508 Rogue River Highway, / , County of Jackson
(Postoffice)

State of Oregon 97525, do hereby make application for change in point of diversion.

(In point of diversion; place of use; use heretofore made of the water)

1. The source of present water right is Rogue River.
(Name of stream)
2. The use to which the water is applied is irrigation.
(Irrigation; Mining; Power; Manufacturing; etc.)
3. The name of the ditch, canal or pipe line is Gold Hill Irrigation District Canal.
4. The point of diversion is located N. 38° E. 4900 feet
(N. or S.) and ft. (E. or W.) from the SW

corner of Section 11 being within the NW¼ NE¼
(Section or subdivision)
of Section 11 Tp. 36 S. R. 3 W. W. M., in the County of Jackson.
(No. N. or S.) (No. E. or W.)

5. List the number of acres irrigated in each smallest legal subdivision (40-acre tract) involved in this transfer. If for any other use, indicate place of use.

Twp.	Range	Sec.	NE 1-4				NW 1-4				SW 1-4				SE 1-4			
			NE¼	NW¼	SW¼	SE¼	NE¼	NW¼	SW¼	SE¼	NE¼	NW¼	SW¼	SE¼	NE¼	NW¼	SW¼	SE¼
36 S	4 W.	24									0.6							

NOTE: If you own less than 40-acre tracts, attach a description of your land as it appears in your deed.

(Attach separate sheet if necessary)

0.007 cfs

6. Are you the legal owner of the above described lands? Yes.
(If not owner, explain your interest)
7. Has water been used beneficially for the purposes indicated herein during the past 5 years? Yes.
8. What is the date of priority of your water right? October 16, 1916.
9. Was your water right acquired by State Engineer's Permit? Yes. If so, give number of permit 8888.
(Yes or No)

10. Do you hold a water right certificate? Yes. If so, give number of certificate 10956.
(Yes or No)

11. Was your water right determined by State Engineer's order of Determination or Decree of Court?

No. If so, give title of proceedings None.
(Yes or No) NO - GOLD HILL IRR. DISTRICT

12. Is the water right recorded in your name? No, Gold Hill Irrigation District.
(If not, give name)

13. I propose to transfer the water right to the following described lands: (Do not answer if your application is for change in point of diversion only.)

Twp.	Range	Sec.	NE 1-4				NW 1-4				SW 1-4				SE 1-4			
			NE $\frac{1}{4}$	NW $\frac{1}{4}$	SW $\frac{1}{4}$	SE $\frac{1}{4}$	NE $\frac{1}{4}$	NW $\frac{1}{4}$	SW $\frac{1}{4}$	SE $\frac{1}{4}$	NE $\frac{1}{4}$	NW $\frac{1}{4}$	SW $\frac{1}{4}$	SE $\frac{1}{4}$	NE $\frac{1}{4}$	NW $\frac{1}{4}$	SW $\frac{1}{4}$	SE $\frac{1}{4}$

(Attach separate sheet if necessary)

NOTE: Answer questions 14, 15, 16 and 17, if the application is for change in point of diversion.

14. The proposed point of diversion is located 1080 ft. S. and 520 ft. W. from the center
(N. or S.) (E. or W.)
corner of Sec. 24 being within the NE $\frac{1}{4}$ SW $\frac{1}{4}$ of Section 24 Tp. 36 S. R. 4 W. M.
(Smallest legal subdivision) (No. N. or S.) (No. E. or W.)
in the county of Jackson. The name of the ditch to be used is pump.

15. Are you the owner of the land on which the proposed point of diversion is to be located? Yes.

16. If not the owner of the land on which the proposed point of diversion is to be located, give the name and address of owner and submit evidence of your right-of-way for your proposed ditch, canal, or pipe line.

17. Are there any diversions between your present point of diversion and the proposed point of diversion? Yes.

NOTE: Answer questions 18 and 19 if application is for change in use or place of use.

18. Are the lands from which you propose to transfer your water right free of all encumbrances, including taxes, mortgages, liens, etc.?
(Answer Yes or No)

19. If not, give below a description of existing encumbrances:

NATURE OF ENCUMBRANCE	HELD BY	AMOUNT

20. Reasons for the proposed changes are ditch too costly to maintain.

AFFIDAVIT OF APPLICANT

STATE OF OREGON,

County of Jackson

} ss.

I, William J. and Genevieve M. Belakin, the applicant herein, being first duly sworn, depose and say that I have read the above and foregoing application for transfer of water right; that I know the contents thereof and that the statements therein made are true and correct to the best of my knowledge and belief.

In Witness Whereof, I have hereunto set my hand this 9th day of August, 1976.

x William J. Belakin
x Genevieve M. Belakin
(Name of applicant)

Subscribed and sworn to before me this 9th day of August, 1976.

[Notarial Seal]

x John F. Cummings
NOTARY PUBLIC FOR OREGON

My commission expires 21 January 1980

Remarks

THIS APPLICATION MUST BE ACCOMPANIED BY A MAP SHOWING THE LOCATION OF THE POINT OF DIVERSION, PLACE OF USE AND WORKS UTILIZED UNDER THE PRESENT WATER RIGHT. THE MAP SHOULD ALSO SHOW THE NEW POINT OF DIVERSION OR PLACE OF USE, AS THE CASE MAY BE.

378-3066

T-3442

28 September 1977

William & Genevieve Belakin
1508 Rogue River Hwy
Gold Hill, Oregon 97525

Dear Mr. and Mrs. Belakin:

The notice of completion of works and use of water under the provisions of the order of the Water Resources Director approving water right transfer application No. 3442, for a change in point of diversion of water from Rogue River was received and, in line with the general practice of this office, a survey will be made at a later date.

After the survey, proof may be made and certificate of water right issued covering the actual use of water as found by the engineer. (In case of irrigation, any lands described in the order that have not been irrigated will be automatically eliminated from the water right.)

In the meantime, the order will be evidence of the water right in question as long as the authorized beneficial use of water is continued.

Sincerely,

James W. Carver, Jr.
Engineer

JWC:lcj
cc: David C. Hendrix, Watermaster

Transfer No. 3442

NOTICE OF COMPLETION OF CONSTRUCTION

I, William J. and Genevieve M. Belakin hereby certify
that the construction work has been completed and the change in point of
diversion of water made as set forth in the order of the Water Resources
Director dated October 29, 1976, approving an application
for a change in point of diversion of water from Rogue River
_____.

May 9, 1977

Date

William J. Belakin

Name

RECEIVED

Genevieve M. Belakin

MAY 10 1977

WATER RESOURCES DEPT
SALEM, OREGON

OK JWC

NOTICE OF APPLICATION
FOR A CHANGE IN POINT
OF DIVERSION OF WATER

Notice is given hereby that William J. and Genevieve M. Belakin have filed an application for the approval of a change in point of diversion from Rogue River.

Certificate of water right issued to Gold Hill Irrigation Dist. and recorded at Page 10956, Vol. 10, State Record of Water Right Certificates, confirms a right to the use of 16.25 cubic foot per second from Rogue River for the irrigation of, among other lands, 0.6 acre in the NE 1/4 SW 1/4, Sec. 24, T. 36 S., R. 4 W., W.M., with dates of priority of Sept. 29, 1916, for 10 c.f.s. and Oct. 16, 1916, for 6.25 c.f.s.

These lands are irrigated from a point of diversion located N. 38 degrees E., 4900 ft. from the SW corner of Sec. 11, being within the NW 1/4 NE 1/4, Sec. 11, T. 36 S., R. 3 W., W.M.

The applicant herein, owner of the lands above described, proposes to irrigate these lands from a point of diversion to be located 1080 ft. S. and 520 ft. W. from the center of Sec. 24, being within the NE 1/4 SW 1/4, Sec. 24, T. 36 S., R. 4 W., W.M.

Any and all objections to the proposed change must be prepared in writing, one copy to be served on William J. and Genevieve M. Belakin, 1508 Rogue River Highway, Gold Hill, Or., 97525, and one copy filed in the office of the Water Resources Director, Salem, Or., 97310, together with a \$10 filing fee, on or before October 18, 1976. If such objections are filed, a hearing will be held in the county courthouse at Medford, Oregon, on Oct. 28, 1976, at 9:30 a.m. The rules for filing protests will be furnished upon request to the Water Resources Director.

Dated at Salem, Oregon, this 23rd day of August, 1976.

JAMES E. SEXSON
Director

Affidavit of Publication

State of Oregon,

County of Jackson

ss.

1. Sharon J. Morris, being first duly

sworn, depose and say that I am the

(OWNER, EDITOR, PUBLISHER, MANAGER)

Principal Clerk

ADVERTISING MANAGER, PRINCIPAL CLERK, PRINTER OR PRINTER'S FOREMAN

of Medford Mail Tribune, a newspaper of general circulation, as defined by ORS 193,010 and 193,020; printed and published at Medford in the aforesaid county and state;

that the Notice of application for a change in point of diversion of water / Belakin, a printed copy of which is hereto annexed, was published in the entire issue of said newspaper for 3 successive and consecutive weeks in the

following issues Sept. 2, 9, 16, 1976

(HERE SET FORTH DATES OF ISSUES IN WHICH THE SAME WAS PUBLISHED)

Sharon J. Morris

Subscribed and sworn to before me this 17th day of Sept., 1976

James J. Osborn
NOTARY PUBLIC FOR OREGON

My Commission expires 21st day of May, 1977

T. 3442



WATER RESOURCES DEPARTMENT

JACKSON COUNTY COURTHOUSE • MEDFORD, OR • 97501 • Phone 773-6211

August 10, 1976

ROBERT W. STRAUB
GOVERNOR

JAMES E. SEXSON
Director

WATER POLICY REVIEW
BOARD

EMERY N. CASTLE
Chairman
Corvallis

CHAPIN D. CLARK
Vice Chairman
Eugene

GEORGE H. PROCTOR
Klamath Falls

ANN W. SQUIER
Portland

RICHARD ROY
Portland

JAMES HILL
Arch Cape

JEAN FROST
Portland

RECEIVED

AUG 11 1976

WATER RESOURCES DEPT.
SALEM, OREGON

Mr. James E. Sexson, Director
Water Resources Department
Salem, Oregon

Attention: Mr. Larry Jebousek, Administrator
Water Rights Division

Dear Mr. Jebousek:

I am enclosing an application in the names of William J. and/or Genevieve M. Belakin of 1508 Rogue River Highway, Gold Hill, Oregon 97525, for change in point of diversion of water from Rogue River, together with their check in the sum of \$80 to cover transfer fees and advertising, the necessary map tracing and legal land description.

The applicants have requested that the advertising be placed in the Medford Mail Tribune, Medford, Oregon 97501.

It is my opinion that this proposed change in point of diversion may be made without injury to existing rights; also I believe the second provision relative to pumping plants would be the best to incorporate within the order.

Very truly yours,

David C. Hendrix

David C. Hendrix
Water Master, District 13

DCH:pg

enclosures (4) and excerpt from minutes of Gold Hill Irrigation District.

Copy of that portion of minutes of the meeting of the Board of Directors showing action taken relative to use of water by applicant as shown below:

The Secretary reported Mr. William J. Belakin of 1508 Rogue River Highway, Gold Hill, Oregon is requesting his property described as Code 6-10 36-4W-24C-1100 be granted a change in point of delivery of irrigation water from the Gold Hill Irrigation facilities to the Rogue River as his land cannot be irrigated from the facilities of the Gold Hill Irrigation District.

Motion made by Mr. R. C. Gail, seconded by Mr. Randall Miller that Mr. Belakin's request for change of point of diversion of irrigation water from the Gold Hill Irrigation facilities to Rogue River be granted as his property could not be irrigated from the irrigation District's facilities. Mr. Belakin's property would not be exempt from irrigation assessments by this change. Motion carried by an affirmative vote of all three Directors.

I, Bertha Coy Ross (Secretary) of the GOLD HILL IRRIGATION DISTRICT do hereby certify that the foregoing copy of a part of the minutes of the meeting of the Board of the Gold Hill Irrigation District of August 3, 1976, has been compared with the original minutes and that it is a true and correct copy thereof.

IN WITNESS WHEREOF, I have hereunto set my hand this 4th day of August, 1976.

Bertha Coy Ross (Secretary)

RECEIVED
AUG 11 1976
WATER RESOURCES DEPT.
SALEM, OREGON

T-3442

NOTICE OF APPLICATION FOR A CHANGE
IN POINT OF DIVERSION OF WATER

Notice is given hereby that William J. and Genevieve M. Belakin have filed an application for the approval of a change in point of diversion from Rogue River.

Certificate of water right issued to Gold Hill Irrigation Dist. and recorded at Page 10956, Vol. 10, State Record of Water Right Certificates, confirms a right to the use of 16.25 cubic foot per second from Rogue River for the irrigation of, among other lands, 0.6 acre in the NE $\frac{1}{4}$ SW $\frac{1}{4}$, Sec. 24, T. 36 S., R. 4 W., W.M., with dates of priority of Sept. 29, 1916, for 10 c.f.s and Oct. 16, 1916, for 6.25 c.f.s.

These lands are irrigated from a point of diversion located N. 38 degrees E., 4900 ft. from the SW corner of Sec. 11, being within the NW $\frac{1}{4}$ NE $\frac{1}{4}$, Sec. 11, T. 36 S., R. 3 W., W.M.

The applicant herein, owner of the lands above described, proposes to irrigate these lands from a point of diversion to be located 1080 ft. S. and 520 ft. W. from the center of Sec. 24, being within the NE $\frac{1}{4}$ SW $\frac{1}{4}$, Sec. 24, T. 36 S., R. 4 W., W.M.

Any and all objections to the proposed change must be prepared in writing, one copy to be served on William J. and Genevieve M. Belakin, 1508 Rogue River Highway, Gold Hill, Or., 97525, and one copy filed in the office of the Water Resources Director, Salem, Or., 97310, together with a \$10 filing fee, on or before October 18, 1976. If such objections are filed, a hearing will be held in the county courthouse at Medford, Oregon, on Oct. 28, 1976, at 9:30 a.m. The rules for filing protests will be furnished upon request to the Water Resources Director.

Dated at Salem, Oregon, this 23rd day of August, 1976.

JAMES E. SEXSON
Director

75-10732

WARRANTY DEED
(Given to Tenants by Entirety)CRATER TITLE INSURANCE CO. P. O. BOX 334, 604 W. MAIN ST., MEDFORD, OREGON
JOSEPHINE COUNTY TITLE CO. P. O. BOX 71, 607 N. E. 4th ST., GRANTS PASS, OREGON

CR-31273

36-4W-24C

J.00

JV 75-05307

KNOW ALL MEN BY THESE PRESENTS, That JAMES M. LITTLE, SR. AND BETTY D. LITTLE,
husband and wifehereinafter called the grantor,
for the consideration hereinafter stated to the grantor paid by WILLIAM J. BELAKIN AND GENEVIEVE M. BELAKINhusband and wife,
hereinafter called the grantees, does hereby grant, bargain, sell and convey unto the grantees, as tenants by the
entirety, the heirs of the survivor and their assigns, that certain real property, with the tenements, hereditaments and
appurtenances thereunto belonging or appertaining, situated in the County of Jackson, State of
Oregon, described as follows, to-wit:

Commencing at the Southeast corner of Lot 8, of the AMENDED PLAT OF
RIVERSIDE SUBDIVISIONS, Township 36 South, Range 4 West, Willamette
Meridian, Jackson County, Oregon; thence North, 761.5 feet, and West,
549.0 feet, more or less, to the Northwesterly boundary of the Pacific
Highway; thence North 38° 26' East, along said highway, 300.0 feet, to
the true point of beginning; thence continue North 38° 26' East, along
said highway, 100.0 feet; thence North 51° 34' West, to the high water
mark of Rogue River; thence Southwesterly, along Rogue River, 100.0
feet, more or less, to a point North 51° 34' West, from the true point
of beginning; thence South 51° 34' East, to the true point of begin-
ning.

364W24C-1100

To Have and to Hold the above described and granted premises unto the said grantees, as tenants by the entirety,
their heirs and assigns forever.

And grantor hereby covenants to and with grantees and the heirs of the survivor and their assigns, that grantor is
lawfully seized in fee simple of the above granted premises, free from all encumbrances except 1975-76 Real Property
Taxes are now a lien but not yet payable; right of State of Ore. & U.S.A. in & to any portion
lying below ordinary high water line of Rogue River; rules & regulations of Gold Hill Irrig.
District; Trust Deed to Equitable Savings & Loan Assn. dtd 5/8/74 rec. 5/10/74 as Document
#73-05371 Off Recds. Jackson County Ore. which Grantees assume and agree to pay
and that grantor will warrant and forever defend the above granted premises and every part and parcel thereof against
the lawful claims and demands of all persons whomsoever, except those claiming under the above described
encumbrances.

The true and actual consideration paid for this transfer, stated in terms of Dollars, is \$49,950.00
XX

In construing this deed and where the context so requires, the singular includes the plural, the masculine in-
cludes the feminine and the neuter and, generally, all grammatical changes shall be made, assumed and implied to
make the provisions hereof apply equally to corporations and to individuals.

Witness our hands and seals this 15th day of August, 1975

(SEAL)

JAMES M. LITTLE, SR.

(SEAL)

(SEAL)

BETTY D. LITTLE

(SEAL)

STATE OF OREGON

County of JOSEPHINE } ss

AUGUST 15, 1975

BEFORE ME PERSONALLY appeared the above named JAMES M. LITTLE, SR. AND
BETTY D. LITTLE, husband and wife

and acknowledged the foregoing instrument to be their voluntary act and deed.

(SEAL)

DAVID R. KNUDSON
NOTARY PUBLIC-OREGON
My Commission Expires March 1, 1978Notary Public for Oregon
My Commission expires:WARRANTY
DEEDState of Oregon
County of Jackson } ssI hereby certify that the within instrument of writing was received and filed
at 7:30 o'clock P.M. the 19 day of August 1975 and is
recorded in Official Records for Jackson County, Oregon.
Dany L. Epperson County Clerk by J. A. Rasmussen Deputy

RETURN TO

Mr. & Mrs. William Belakin
1508 Rogue River Highway
GOLD HILL OR 97525JOSEPHINE COUNTY TITLE CO. P. O. BOX 71, 607 N. E. 4th ST., GRANTS PASS, OREGON
CRATER TITLE INSURANCE CO. P. O. BOX 334, 604 W. MAIN ST., MEDFORD, OREGONShould a check be required, all check deposits shall be sent to the
EQUITABLE SAVINGS & LOAN, 1300 S. W. Sixth Ave. PORTLAND OR

RECEIVED

AUG 11 1976

WATER RESOURCES DEPT
SALEM, OREGON

T-3442