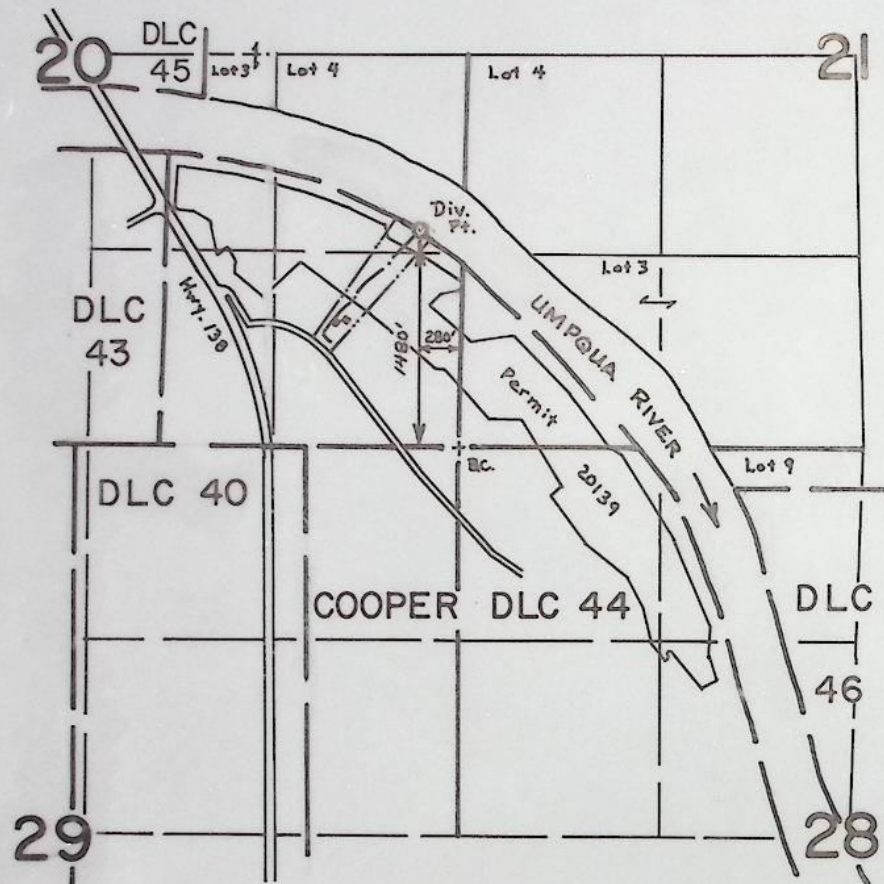


T.23S. R.7W. W.M.



SCALE: 4" = 1 mile

FINAL PROOF SURVEY
UNDER

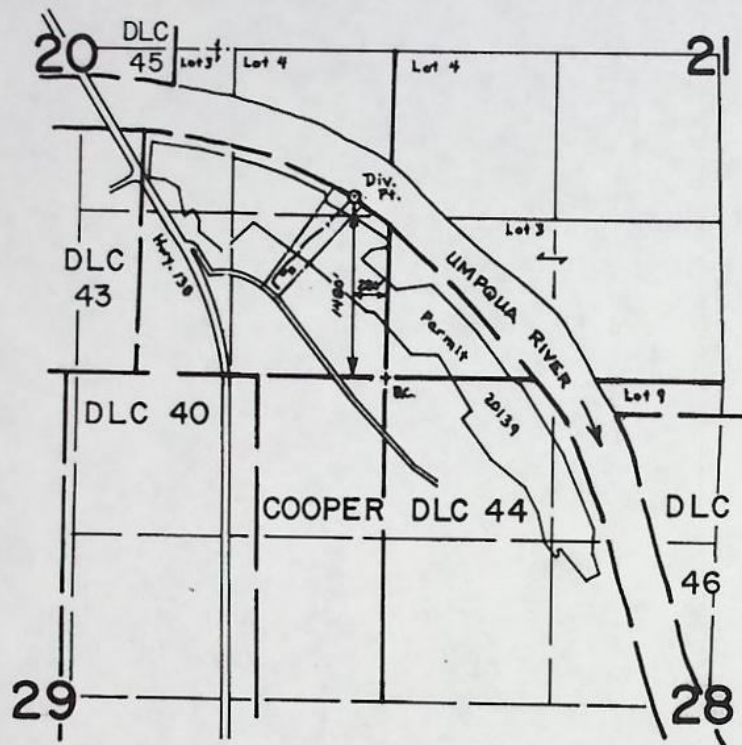
Transfer No. 3443

Application No. _____ Permit No. _____
IN NAME OF

PAT PEARMAIN

Surveyed Sept. 5, 1979, by S. Donaldson

T.23S. R.7W. W.M.



SCALE: 4" = 1 mile

FINAL PROOF SURVEY
UNDER

Transfer No. 3443

Application No. Permit No.
IN NAME OF

PAT PEARMAIN

Surveyed Sept. 5, 1979, by S. Donaldson

STATE OF OREGON
COUNTY OF DOUGLAS
PROPOSED CERTIFICATE OF WATER RIGHT

THIS CERTIFICATE ISSUED TO

PAT PEARMAIN
286 RIVERWOOD LANE
OAKLAND, OREGON 97462

confirms the right to use the waters of UMPQUA RIVER, a tributary of PACIFIC OCEAN, for the purpose of IRRIGATING 3.0 ACRES.

The right has been perfected under Permit 20139. The date of priority is MARCH 12, 1951. The right is limited to not more than 0.038 CUBIC FOOT PER SECOND, IF AVAILABLE AT THE ORIGINAL POINT OF DIVERSION; NE 1/4 SE 1/4, AS PROJECTED WITHIN DLC 44, SECTION 20, T 23 S, R 7 W, W.M.; 1630 FEET NORTH AND 820 FEET WEST FROM SE CORNER SECTION 20 or its equivalent in case of rotation, measured at the point of diversion from the source.

The point of diversion is located as follows:

NE 1/4 SE 1/4, AS PROJECTED WITHIN DLC 44, SECTION 20, T 23 S, R 7 W, W.M.; 1480 FEET NORTH AND 280 FEET WEST FROM SE CORNER SECTION 20.

The amount of water used for irrigation, together with the amount secured under any other right existing for the same lands, shall be limited to ONE-EIGHTIETH of one cubic foot per second per acre, or its equivalent for each acre irrigated and shall be further limited to a diversion of not to exceed 2.5 acre-feet per acre for each acre irrigated during the irrigation season of each year.

The right shall conform to such reasonable rotation system as may be ordered by the proper state officer.

A description of the place of use under the right, and to which such right is appurtenant, is as follows:

SE 1/4 SE 1/4 3.0 ACRES
AS PROJECTED WITHIN DLC 44
SECTION 20
TOWNSHIP 23 SOUTH, RANGE 7 WEST, W.M.

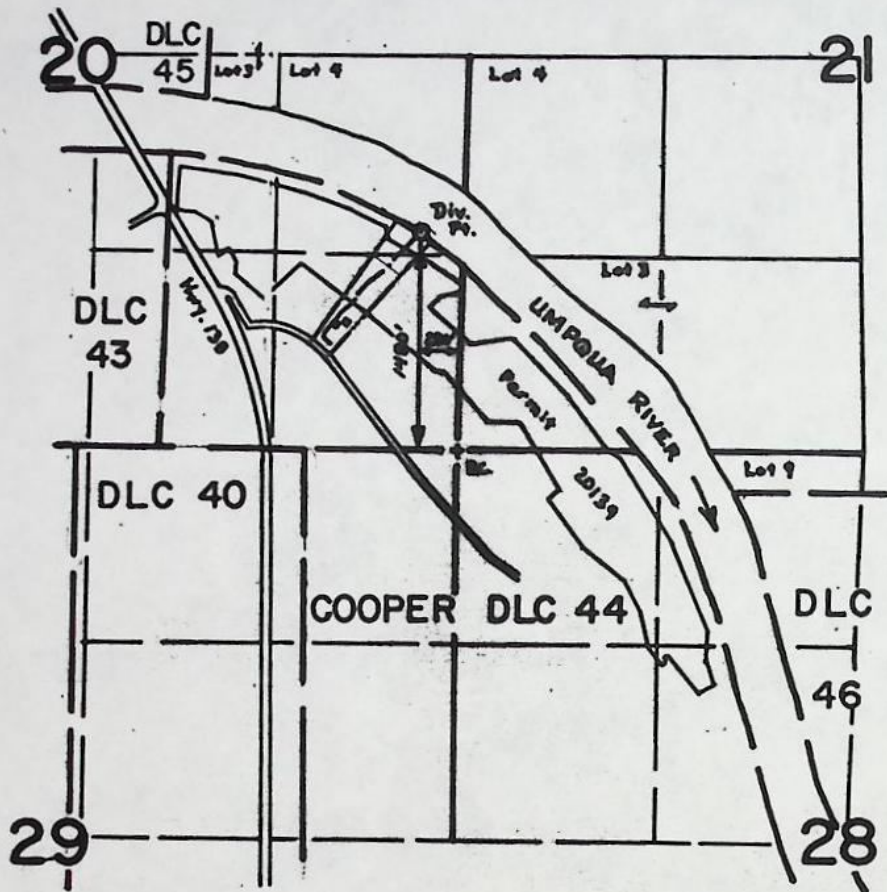
This certificate is issued to confirm a change in POINT OF DIVERSION approved by an order of the Water Resources Director entered SEPTEMBER 14, 1976, and together with certificates 44686, 48647, AND 54785, AND ORDERS APPROVING TRANSFERS 3345 AND 3421, supersedes certificate 40356, State Record of Water Right Certificates.

The issuance of this superseding certificate does not confirm the status of the water right in regard to the provisions of ORS 540.610 pertaining to forfeiture or abandonment.

The right to the use of the water for the above purpose is restricted to beneficial use on the lands or place of use described. The right is subject to minimum flows established by the Water Resources Commission with an effective date prior to this right.

T-3443.TES

T.23S. R.7W. W.M.



SCALE: 4" = 1 mile

**FINAL PROOF SURVEY
UNDER**

Transfer No. 3443

Application No. _____ Permit No. _____
IN NAME OF

PAT PEARMAIN

Surveyed Sept. 5, 1979, by S. Donaldson

POD
POU
USE
Add'l POD

County Douglas

PAT PEARMAIN
286 RIVERBROOK LANE
OAKLAND OR 97462

2. Source of Supply Umoqua River, Trib of

3. Use irrigation

4. Amount of Water 0.038 cfs Priority Date March 12, 1951

5. Proposed Point of Diversion $\frac{1480' N}{215} \frac{230' W}{34} \frac{2270' E}{2270}$ from Center of SE cor.
Sec 20, $\frac{1}{4}$ in NE $\frac{1}{4}$ SE $\frac{1}{4}$, Sec 20, T 23 S, R 7 W, W.M.

6. Completion Date extended to 10-1-79

7. Place of Use:

[illegible]

Info: James Burke said he has used new div. pt.
from Umpqua River for irrigating.

Div: Direct from Umpqua River

Pump & Motor: GE $7\frac{1}{2}$ hp @ 3475 r.p.m.
Pacific CDD $2" \times 1\frac{1}{2}"$

Pipe: 150' $3"$ alum

~~1200'~~ $3"$ PVC buried main
approx 800' $2"$ PVC buried lat.

Heads: 40 RB 30 $\frac{5}{32} \times \frac{3}{16}$ 18 max

Lift: +30' to +50'

use: Irrigation of lawn & garden & fruit trees

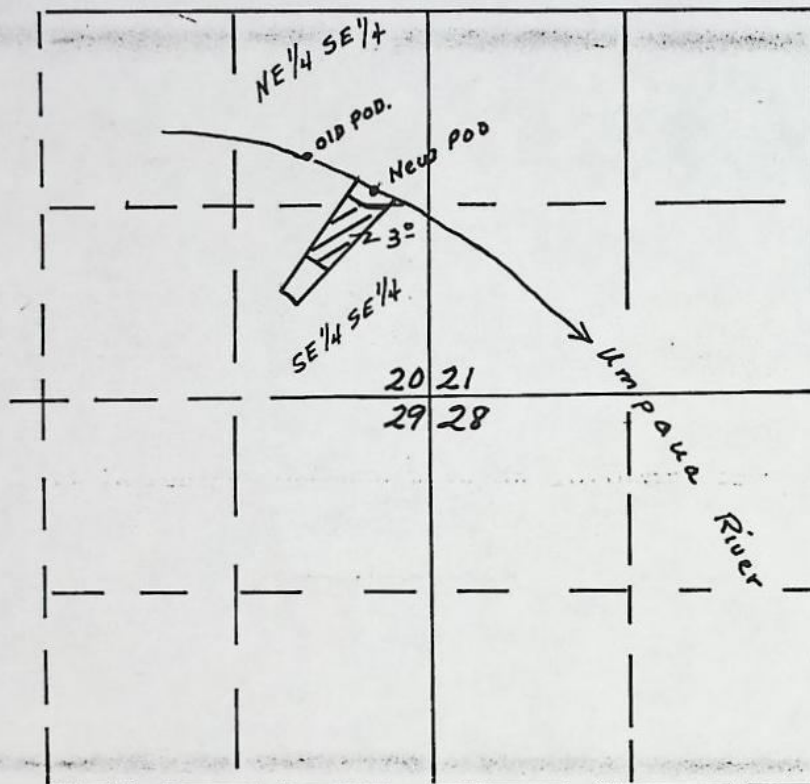
tie: 23S 7W SW ~~photo~~

Steve Donaldson
9-5-79 FE

T-3443

T.23S. R.7W. W.M. Section 20

Scale 4" = 1 Mile



Old Point of diversion 1630 feet North and 820 feet West from the SE corner of Section 20 being within the SE Corner of Section 20.

New point of diversion 1215 feet South and 2270 feet East from the center of Section 20 being within the NE $\frac{1}{4}$ SE $\frac{1}{4}$ Section 20.

RECEIVED

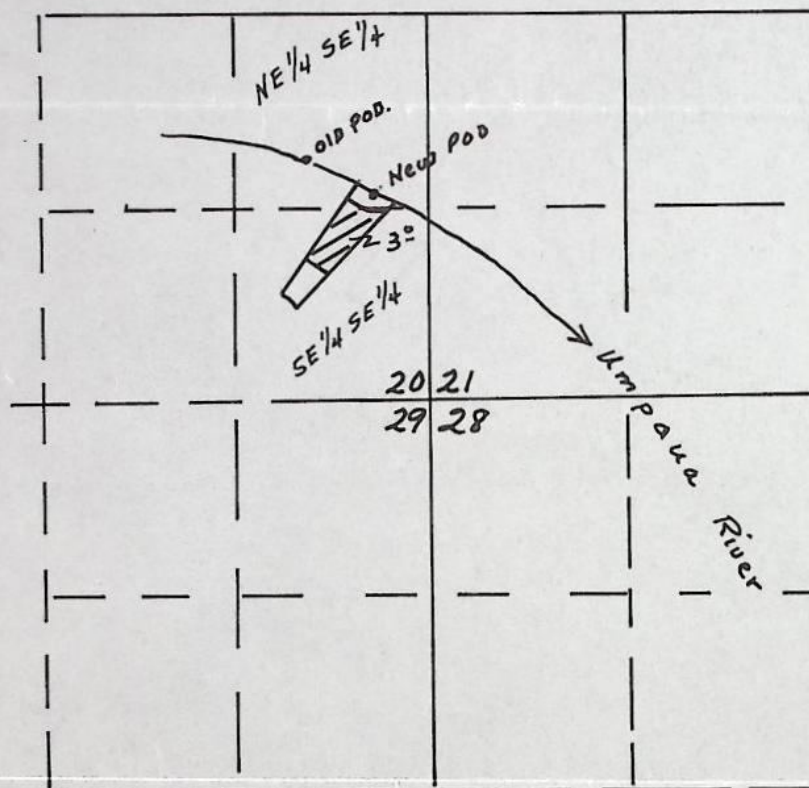
AUG 11 1976

WATER RESOURCES DEPT
SALEM, OREGON

T-3443

T.23S. R.7W. W.M. Section 20

Scale 4" = 1 Mile



Old Point of diversion 1630 feet North and 820 feet West from the SE corner of Section 20 being within the SE Corner of Section 20.

New point of diversion 1215 feet South and 2270 feet East from the center of Section 20 being within the NE $\frac{1}{4}$ SE $\frac{1}{4}$ Section 20.

RECEIVED

AUG 11 1976

WATER RESOURCES DEPT
SALEM, OREGON

BEFORE THE WATER RESOURCES DIRECTOR OF OREGON

Douglas County

IN THE MATTER OF THE APPLICATION)
OF JAMES M. BURKE FOR THE APPROVAL)
OF A CHANGE IN POINT OF DIVERSION)
OF WATER FROM UMPQUA RIVER)

ORDER APPROVING
TRANSFER NO. 3443

On August 11, 1976, James M. Burke filed an application for transfer of water right in the office of the Water Resources Director proposing a change in point of diversion under an existing right of record to appropriate not to exceed 0.038 cubic foot per second of water from Umpqua River with a date of priority of March 12, 1951, at a point of diversion located 1630 feet North and 820 feet West from the Southeast corner of Section 20, being within the NE $\frac{1}{4}$ SE $\frac{1}{4}$ of Section 20, Township 23 South, Range 7 West, W.M., for the irrigation of 3.0 acres in SE $\frac{1}{4}$ SE $\frac{1}{4}$, Section 20, Township 23 South, Range 7 West, W.M., being a portion of the right evidenced by the certificate recorded at Page 40356, Volume 32, State Record of Water Right Certificates.

The applicant herein, proposes to irrigate the above lands from a point of diversion to be located 1215 feet South and 2270 feet East from the center of Section 20, being within the NE $\frac{1}{4}$ SE $\frac{1}{4}$, Section 20, Township 23 South, Range 7 West, W.M.

Mr. M. John Youngquist, Watermaster of District No. 15, has filed a statement to the effect that the proposed change in point of diversion may be made without injury to existing rights.

No objection having been filed and it appearing that the proposed change in point of diversion may be made without injury to existing rights, the application should be approved.

NOW, THEREFORE, it hereby is ORDERED that the requested change in point of diversion is approved.

It is FURTHER ORDERED that the construction work shall be completed and the change in point of diversion of water made on or before October 1, 1977.

It is FURTHER ORDERED that the quantity of water diverted at the new point of diversion shall not exceed the quantity of water available at the old point of diversion, and shall not exceed 0.038 cubic foot per second.

It is FURTHER ORDERED that the following provisions shall be effective when in the judgement of the watermaster it becomes necessary to install head-gates and measuring devices.

That the diversion works shall include an in line flow meter, a weir, or other suitable device for measuring the water to which the applicant is entitled.

That the type and plans of the measuring device be approved by the watermaster before the beginning of construction work and that the weir or measuring device be installed under the general supervision of said watermaster.

On December 5, 1975, an order was entered by the Water Resources Director approving transfer application No. 3180 for a change in point of diversion for part of the right evidenced by the certificate recorded at Page 40356, Volume 32, State Record of Water Right Certificates, and providing for cancelation of the said certificate and issuance of a new certificate describing the balance of the right not involved in the change.

It is FURTHER ORDERED that the part of the right involved in the change authorized herein not be included in the new certificate to be issued as provided by the order of December 5, 1975, and upon receipt of proof satisfactory to the Water Resources Director of completion of the change in point of diversion authorized herein, a certificate shall be issued to James M. Burke confirming the change in point of diversion.

Dated at Salem, Oregon, this 14th day of September, 1976.

JAMES E. SEXSON
Director

RECEIVED
AUG 11 1976
WATER RESOURCES DEPT
SALEM, OREGON

T-3443

Application for Transfer of Water Right

To the STATE ENGINEER OF OREGON:

I, James M. Burke

(Name of applicant)

of 6721 Paela Drive, Paradise

(Postoffice)

County of Butte

State of California 95969

, do hereby make application for change

in point of diversion

(In point of diversion; place of use; use heretofore made of the water)

1. The source of present water right is Umpqua River

(Name of stream)

2. The use to which the water is applied is irrigation

(Irrigation; Mining; Power; Manufacturing; etc.)

3. The name of the ditch, canal or pipe line is none

4. The point of diversion is located 1630 ft. N. and 820 ft. W. from the SE

(N. or S.)

(E. or W.)

corner of Section 20

(Section or subdivision)

being within the NE $\frac{1}{4}$ SE $\frac{1}{4}$

of Section 20 Tp. 23S. R. 7W. W. M., in the County of Douglas

(No. N. or S.)

(No. E. or W.)

5. List the number of acres irrigated in each smallest legal subdivision (40-acre tract) involved in this transfer. If for any other use, indicate place of use.

Twp.	Range	Sec.	NE 1-4				NW 1-4				SW 1-4				SE 1-4			
			NE $\frac{1}{4}$	NW $\frac{1}{4}$	SW $\frac{1}{4}$	SE $\frac{1}{4}$	NE $\frac{1}{4}$	NW $\frac{1}{4}$	SW $\frac{1}{4}$	SE $\frac{1}{4}$	NE $\frac{1}{4}$	NW $\frac{1}{4}$	SW $\frac{1}{4}$	SE $\frac{1}{4}$	NE $\frac{1}{4}$	NW $\frac{1}{4}$	SW $\frac{1}{4}$	SE $\frac{1}{4}$
23S.	7W.	20																3.0

NOTE: If you own less than 40-acre tracts, attach a description of your land as it appears in your deed.

(Attach separate sheet if necessary)

6. Are you the legal owner of the above described lands? contract purchase

(If not owner, explain your interest)

7. Has water been used beneficially for the purposes indicated herein during the past 5 years? YES...

8. What is the date of priority of your water right? March 12, 1951

9. Was your water right acquired by State Engineer's Permit? yes If so, give number

(Yes or No)

of permit 20139

40356 Vol 32

10. Do you hold a water right certificate? yes If so, give number of certificate 22196
(Yes or No)

11. Was your water right determined by State Engineer's order of Determination or Decree of Court?

No If so, give title of proceedings
(Yes or No)

12. Is the water right recorded in your name? No. P.W. George
(If not, give name)

13. I propose to transfer the water right to the following described lands: (Do not answer if your application is for change in point of diversion only.)

Twp.	Range	Sec.	NE 1-4				NW 1-4				SW 1-4				SE 1-4			
			NE $\frac{1}{4}$	NW $\frac{1}{4}$	SW $\frac{1}{4}$	SE $\frac{1}{4}$	NE $\frac{1}{4}$	NW $\frac{1}{4}$	SW $\frac{1}{4}$	SE $\frac{1}{4}$	NE $\frac{1}{4}$	NW $\frac{1}{4}$	SW $\frac{1}{4}$	SE $\frac{1}{4}$	NE $\frac{1}{4}$	NW $\frac{1}{4}$	SW $\frac{1}{4}$	SE $\frac{1}{4}$

(Attach separate sheet if necessary)

NOTE: Answer questions 14, 15, 16 and 17, if the application is for change in point of diversion.

14. The proposed point of diversion is located 1215 ft. S. and 2270 ft. E. from the center corner of Section 20 being within the NE $\frac{1}{4}$ SE $\frac{1}{4}$ of Section 20 Tp. 23S. R. 7W. W. M.,
(N. or S.) (E. or W.) (Smallest legal subdivision) (No. N. or S.) (No. E. or W.)
in the county of Douglas The name of the ditch to be used is

15. Are you the owner of the land on which the proposed point of diversion is to be located? yes

16. If not the owner of the land on which the proposed point of diversion is to be located, give the name and address of owner and submit evidence of your right-of-way for your proposed ditch, canal, or pipe line.

17. Are there any diversions between your present point of diversion and the proposed point of diversion? No

NOTE: Answer questions 18 and 19 if application is for change in use or place of use.

18. Are the lands from which you propose to transfer your water right free of all encumbrances, including taxes, mortgages, liens, etc.? No
(Answer Yes or No)

19. If not, give below a description of existing encumbrances:

NATURE OF ENCUMBRANCE	HELD BY	AMOUNT
Contract Purchase	D. & S. Development	12,000.

20. Reasons for the proposed changes are to put pumping point within boundaries
of own property.

AFFIDAVIT OF APPLICANT

STATE OF OREGON,
County of Douglas } ss.

I, James M. Burke, the applicant herein, being first duly sworn, depose and say that I have read the above and foregoing application for transfer of water right; that I know the contents thereof and that the statements therein made are true and correct to the best of my knowledge and belief.

In Witness Whereof, I have hereunto set my hand this 10th day of August, 1976.

James M. Burke
(Name of applicant)

Subscribed and sworn to before me this 10th day of August, 1976.

[Notarial Seal]

Elaine M. Youngquist
NOTARY PUBLIC FOR OREGON

My commission expires 8-4-78

Remarks

THIS APPLICATION MUST BE ACCOMPANIED BY A MAP SHOWING THE LOCATION OF THE POINT OF DIVERSION, PLACE OF USE AND WORKS UTILIZED UNDER THE PRESENT WATER RIGHT. THE MAP SHOULD ALSO SHOW THE NEW POINT OF DIVERSION OR PLACE OF USE, AS THE CASE MAY BE.

RECEIVED
SEP 19 1978
WATER RESOURCES DEPT.
SALEM, OREGON

Kellogg Star Rte.,
Box 105-W
Oakland, Oregon 97462
Sept. 18, 1978

Water Resources Dept.,
Mill Creek Office Park
Salem, Oregon 97310

RE: File No. T-3443

Gentlemen: Att: James W. Carver, Jr., Engineer


I am returning herewith my application for extension of time for transfer of water right, as referred to in your letter of Sept. 5, 1978.

You will note that I have filled in the progress that has been accomplished to this date.

I am asking for an extension of time as stated on the application. For your information I have invested \$2180.00 in the irrigation system up to this date.

Your consideration in this matter will be greatly appreciated.

Very truly yours,


James M. Burke

JMB/b encls.

Transfer No. 3443

RECEIVED

AUG 22 1979

WATER RESOURCES DEPT
SALEM, OREGON

NOTICE OF COMPLETION OF CONSTRUCTION

I, James M. Burke

hereby certify

that the construction work has been completed and the change in point of diversion of water made as set forth in the order of the Water Resources Director dated Sept. 14, 1976, approving an application for a change in point of diversion of water from Umpqua River.

Aug. 18, 1979
Date

James M. Burke
Name

Ok
Jix

RECEIVED

AUG 30 1978

WATER RESOURCES DEPT.
SALEM, OREGON

Application for Extension of Time

for Transfer of Water Right

RECEIVED

SEP 19 1978

WATER RESOURCES DEPT.
SALEM, OREGON

To the WATER RESOURCES DIRECTOR OF OREGON:

I, James M. Burke

(Name of applicant)

of Kellogg Star Rte., Box 105-W

(Mailing address)

Oakland, Oregon 97462

(City)

State of Oregon

97462

(Zip Code)

459-3384

(Phone number)

do hereby make application for an extension of time within which to complete

a change in: (x) point of diversion

() place of use

() use heretofore made of water

under the terms of an order of the Water Resources Director entered on

September 14

, 1976,

approving transfer application No. 3443,

in the name of James M. Burke

*.

The following has been accomplished toward completion of the

change within the time allowed, which expired on October 1, 1978/ (as extended)

All material for point of diversion has been purchased and is on the property. A three (3) inch line has been buried from point of diversion to area to be irrigated, which will be less than 3 acres. This amount was granted in original application.

(If for irrigation, how many acres, total, are now irrigated)

*If you are not the applicant named above, please explain your interest in this matter.

To fully complete the change, it will be necessary to accomplish the following: _____

RECEIVED
SEPT 19 1978
WATER RESOURCES DEPT.
SALEM, OREGON

I am unable to complete the change under the terms of the order, within the time allowed, because complete irrigation system will be installed by 10/1/78. I am requesting an extension in order to have elec. service installed to the area in mid 1979. Otherwise I will be charged a year's standby charge (approx \$100.00) and will not be able to use the system during the winter months. The pump cannot be left on the river thru the winter months due to high water level.

and request that the time for completion be extended to Mid 1979.

AFFIDAVIT OF APPLICANT

JAMES M. BURKE

I, James M Burke, being first duly sworn, depose and say that I have read the above and foregoing application for extension of time; that I know the contents thereof, and the facts stated therein are true.

IN WITNESS WHEREOF, I have hereunto set my hand this 28th day of Aug.

_____, 1978

James M Burke
Subscribed and sworn to before me this 28th day of August, 1978

[Notarial Seal]

Shirley Sue
Notary Public for Oregon
My commission expires 5/29/82

MAIL COMPLETED APPLICATION AND FEE IN THE AMOUNT OF \$ 10.00

TO:

Water Resources Department
MILL CREEK OFFICE PARK
665 13th STREET N.E.
SALEM, OREGON 97310

receipt #5827 P-6
8-30-78 per JWC



Water Resources Department

MILL CREEK OFFICE PARK

555 13th STREET N.E., SALEM, OREGON 97310

PHONE 378-3066

September 5, 1978

James M. Burke
Kellogg Star Route, Box 105-W
Oakland, Oregon 97462

RE: File No. T-3443

Dear Mr. Burke:

This will acknowledge your letter of August 28, 1978, transmitting your request for a further extension of time limits within which to complete the change in point of diversion as authorized by the order of the Water Resources Director dated September 14, 1976, together with your check in the amount of \$10.

Based on the record to date, it is very doubtful that the Director could favorably consider your application for extension if it is filed; therefore, your \$10 has been placed in a trust account so that it can be refunded if you so choose.

For the Director to have a basis to allow a further extension of the time limit there would have to be a showing that substantial progress toward completion of the project has been actually accomplished within the limits of the last extension. Therefore, as discussed with you on the telephone on Friday, September 1, your application is returned herewith, unfiled, to allow you the opportunity to amend it to show what has actually been accomplished by October 1, 1978.

Sincerely,

James W. Carver, Jr.
Engineer

JWC:lcj

RECEIVED
AUG 30 1978
WATER RESOURCES DEPT.
SALEM, OREGON

Kellogg Star Rte.,
Box 105-W
Oakland, Oregon 97462
Aug. 28, 1978

Water Resources Department
Mill Creek Office Park
555 13th St. N.E.,
Salem, Oregon 97310

Gentlemen: Att: Mr. James Carver
 Re: Transfer #3443

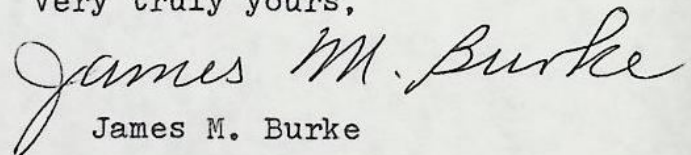
I am enclosing 'Application for Extension of Time' on the above numbered transfer.

In my telephone conversation this a.m. with Tom Shook I was advised by him to send in this application and mark it for your attention.

Please note that I will have the complete irrigation system installed on the property by Oct. 1, 1978. I have just learned from the power company, Douglas Elec. Cooperative, that when their service is installed to the area by the completion date (as extended), that I will have to pay a year's standby charge of almost \$100.00, without getting any use from the system until late spring or summer of next year. The pump cannot be left on the river thru the winter due to high water level.

Your prompt attention and consideration will be most appreciated, as I must notify the electric company regarding installation.

Very truly yours,


James M. Burke

JMB/b encls.



Water Resources Department

MILL CREEK OFFICE PARK

555 13th STREET N.E., SALEM, OREGON 97310

PHONE 378-3066

February 8, 1978

James M. Burke
Kellogg Star Route, Box 105-W
Oakland, Oregon 97462

RE: File No. T-3443

Dear Mr. Burke:

This will acknowledge your application for an extension of the time within which to complete the change in point of diversion of water from Umpqua River as authorized by the order approving transfer application No. 3443, together with your payment of fees in the amount of \$10.00.

The need for two years to accomplish the proposed change in point of diversion for irrigation of 3.0 acres of land raises a question as to the degree of diligence exercised on the project; however, you are being given the benefit of the doubt and the time is being extended to October 1, 1978, to allow you the opportunity to fully complete the authorized change in point of diversion.

Upon expiration of the time, as extended, a survey to accurately determine the location of the new established point of diversion will be scheduled.

Our receipt No. 938 is enclosed.

Sincerely,

James W. Carver, Jr.
Engineer

JWC:lcj
cc: M. John Youngquist, Watermaster

RECEIVED

FEB 2 1978

WATER RESOURCES DEPT
SALEM, OREGON

Application for Extension of Time

for Transfer of Water Right

To the WATER RESOURCES DIRECTOR OF OREGON:

I, James M. Burke

(Name of applicant)

of Kellogg Star Rte., Box 105-W

(Mailing address)

Oakland

(City)

State of Oregon

97462

(Zip Code)

459-3384

(Phone number)

do hereby make application for an extension of time within which to complete

a change in: (X) point of diversion from Umpqua River

() place of use

() use heretofore made of water

under the terms of an order of the Water Resources Director entered on

September 14, 1976, approving transfer application No. 3443,

in the name of James M. Burke

*.

The following has been accomplished toward completion of the
change within the time allowed, which expired on 10-1-77, 19__:

Sources and costs have been checked for complete system.

(If for irrigation, how many acres, total, are now irrigated)

*If you are not the applicant named above, please explain your interest in
this matter.

2-218 Rect # 938
\$10⁰⁰

To fully complete the change, it will be necessary to accomplish the following: _____

I am unable to complete the change under the terms of the order, within the time allowed, because I am in the process of constructing a residence on this property (for personal use).

and request that the time for completion be extended to Oct. 1979.

AFFIDAVIT OF APPLICANT

I, JAMES M. BURKE & MARY E. BURKE, being first duly sworn, depose and say that I have read the above and foregoing application for extension of time; that I know the contents thereof, and the facts stated therein are true.

IN WITNESS WHEREOF, I have hereunto set my hand this 26TH day of JANUARY

_____, 1978.

James M. Burke
Mary E. Burke

Subscribed and sworn to before me this 26TH day of JANUARY, 1978


[Notarial Seal]

[Signature]
Notary Public for Oregon
My commission expires 5/29/78

MAIL COMPLETED APPLICATION AND FEE IN THE AMOUNT OF \$ 10.00

TO:

Water Resources Department
MILL CREEK OFFICE PARK
555 13th STREET N.E.
SALEM, OREGON 97310



Water Resources Department
MILL CREEK OFFICE PARK

555 13th STREET N.E., SALEM, OREGON 97310

PHONE 378-3066

January 12, 1978

James M. Burke
6721 Paela Drive
Paradise, CA 95969

RE: File No. T- 3443

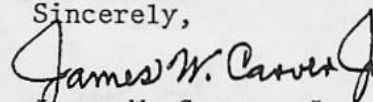
Dear Mr. Burke:

The time allowed for completion of the change in point of diversion of water from Umpqua River, proposed by your water right transfer application No. 3443, expired on October 1, 1977.

If the authorized change was accomplished on or before said date, please fill out and sign the statement of completion at the bottom of this letter and send it to us.

If you were unable to fully accomplish the change within the time allowed, but were dilligently working on it and, therefore, you want to apply for an extension of the time limit, check the box at the very bottom of this letter to request the proper application form.

Sincerely,


James W. Carver, Jr.
Engineer

JWC:lcj

STATEMENT OF COMPLETION

I hereby certify that completion of works and use of water to the extent intended within the provisions of the order of the Water Resources Director approving water right transfer application No. 3443 was accomplished by _____, 19__.

Date

Signature



Please send form for application for extension of time limit.

(over)

1/21/78

Water Resources Department:

This is to advise you that I now have a residence under construction on the property for which water right transfer application No. 3443 was made.

I would appreciate very much an application form to apply for an extension of this permit.

Would you please correct my mailing address as follows:

Kellogg Star Rte., Box 105-w
Oakland, Oregon 97462

Thank you for your cooperation,

Very truly yours,

James M. Burke
James M. Burke

RECEIVED
JAN 23 1978
WATER RESOURCES DEPT.
SALEM, OREGON