

3689 MCGREER

3689

STATUS OF APPLICATION

DESCRIPTION OF WATER RIGHT

FEES PAID

Change in POU & POD
Date filed 5-31-77
Date of hearing Dec 21, 1977
Place of hearing The Dalles
Date of order 1-3-78 Vol. 30, page 216
Date for application of water 10-1-79
Proof mailed _____
Proof received _____
RR Certificate issued JAN 31 1978 Vol. _____, page 45229
Confirm MAY 04 2007 83294

Name of stream John Day River
Trib. of _____ County of Wasco
Use irrigation
Quantity of water _____ No. of acres _____
Name of ditch _____
Date of priority _____
In name of Hugh D. McGreer
John Day Adjudication, Vol. 10, page 554
App. No. 11557 Per. No. 8072 Cert. No. 7369
Certificate cancelled _____
Notation made on record by _____

Date	Amount	Receipt No.
<u>5/31/77</u>	<u>\$ 85.00</u>	<u>60872</u>
<u>12-12-77</u>	<u>25.87</u>	<u>212</u>
TOTAL . . .		
<u>12-7-77</u>	<u>\$ 2 Cert. Fee</u>	<u>transf from 60872</u>
<u>The Dalles Chronicle \$61.87 on 12/8/77 CK #1526</u>		

FEES REFUNDED

Date	Amount	Check No.
Recd	85.00	
Exam	20.00	
POU (29)	12.00	
POD	15.00	
Cert	2.00	
PON	61.87	
	<u>\$110.87</u>	
		<u>need 25.87</u>

to survey 11/79

REMARKS

W.R.I.S.	
Assembled	<u>7-12-89</u> by <u>SJA</u>
Entered	_____ by _____
Verified	_____ by _____

TO BE ENTERED WHEN CHECKED

INDEX CARDS:	Entered	Checked
Name	<u>lgj</u>	_____
Stream	<u>lgj</u>	_____
Pt. of Div.	<u>lgj</u>	_____
Calendar	<u>lgj</u>	_____
CHECKED TO RECORDS:		
Twp. & Rge.	<u>lgj</u>	_____
Decree-vault	<u>lgj</u>	_____
Decree-safe	<u>lgj</u>	_____
Cert. of W/R	<u>lgj</u>	_____
Per. Folder	<u>lgj</u>	_____
Chaindex	<u>lgj</u>	_____
Cross Ref.	<u>lgj</u>	_____
Power Claim	<u>lgj</u>	_____
Abstracts	<u>lgj</u>	_____

235

This is a final order in other than a contested case. This order is subject to judicial review under ORS 183.484. Any petition for judicial review must be filed within the 60 day time period specified by ORS 183.484(2). Pursuant to ORS 536.075 and OAR 137-004-0080 you may either petition for judicial review or petition the Director for reconsideration of this order. A petition for reconsideration may be granted or denied by the Director, and if no action is taken within 60 days following the date the petition was filed, the petition shall be deemed denied.

STATE OF OREGON

COUNTY OF WASCO

CERTIFICATE OF WATER RIGHT

THIS CERTIFICATE ISSUED TO

ART MCGREER
ANTELOPE, OREGON 97001

confirms the right to use the waters of the JOHN DAY RIVER, a tributary of the COLUMBIA RIVER, for IRRIGATION OF 33.8 ACRES.

This right was confirmed by decree of the Circuit Court of the State of Oregon for GRANT COUNTY. The decree is of record at Salem, in the Order Record of the WATER RESOURCES DIRECTOR, in Volume 15 at page 461. The date of priority is 1907.

The amount of water to which this right is entitled is limited to an amount actually beneficially used and shall not exceed ONE-FORTIETH CUBIC FOOT PER SECOND PER ACRE IRRIGATED FROM APRIL 1 TO SEPTEMBER 30, FURTHER LIMITED TO ONE ACRE FOOT PER CALENDAR MONTH; TOTAL OF FIVE ACRE FEET PER ACRE FOR THE SEASON, if available at the original point of diversion located in the SE $\frac{1}{4}$ NW $\frac{1}{4}$, SECTION 9, T 8 S, R 19 E, WM; 2750 FEET NORTH AND 500 FEET WEST FROM THE SE CORNER, SECTION 9, measured at the point of diversion.

The point of diversion is located as follows:

SE $\frac{1}{4}$ NW $\frac{1}{4}$, SECTION 4, T 8 S, R 19 E, WM; 2430 FEET NORTH AND 3000 FEET WEST FROM THE SE CORNER, SECTION 4.

A description of the place of use to which this right is appurtenant is as follows:

SW $\frac{1}{4}$ NE $\frac{1}{4}$	20.2 ACRES
SE $\frac{1}{4}$ NE $\frac{1}{4}$	5.0 ACRES
SE $\frac{1}{4}$ NW $\frac{1}{4}$	4.1 ACRES
NE $\frac{1}{4}$ SW $\frac{1}{4}$	4.0 ACRES
NW $\frac{1}{4}$ SE $\frac{1}{4}$	0.5 ACRE

SECTION 4

TOWNSHIP 8 SOUTH, RANGE 19 EAST, W.M.

When in the judgement of the Watermaster it becomes necessary to install headgates and measuring devices:

the diversion works shall include an in-line flow meter, a weir, or other suitable device for measuring the water to which the water user is entitled;

the type and plans of the measuring device be approved by the Watermaster before the beginning of construction work and that the weir or measuring device be installed under the general supervision of said Watermaster.

The quantity of water diverted at the new point of diversion shall not exceed the quantity of water available at the original point of diversion under the subject right.


This certificate is issued to confirm a change in POINT OF DIVERSION AND PLACE OF USE approved by an order of the Water Resources Director entered on JANUARY 3, 1978, and together with Certificate 45229 supersedes Certificate 40864, State Record of Water Right Certificates.

The issuance of this superseding certificate does not confirm the status of the water right in regard to the provisions of ORS 540.610 pertaining to forfeiture or abandonment.

The right to the use of the water for the above purpose is restricted to beneficial use on the lands or place of use described. The use confirmed herein may be made only at times when sufficient water is available to satisfy all prior rights, including rights for maintaining instream flows.

WITNESS the signature of the Water Resources Director, affixed

MAY 04 2007


Phillip C. Ward, Director
Water Resources Department



Recorded in State Record of Water Right Certificates numbered 83272

T-3689A.LHN

This is a final order in other than a contested case. This order is subject to judicial review under ORS 183.484. Any petition for judicial review must be filed within the 60 day time period specified by ORS 183.484(2). Pursuant to ORS 536.075 and OAR 137-004-0080 you may either petition for judicial review or petition the Director for reconsideration of this order. A petition for reconsideration may be granted or denied by the Director, and if no action is taken within 60 days following the date the petition was filed, the petition shall be deemed denied.

STATE OF OREGON

COUNTY OF WASCO

CERTIFICATE OF WATER RIGHT

THIS CERTIFICATE ISSUED TO

ART MCGREER
ANTELOPE, OREGON 97001

confirms the right to use the waters of the JOHN DAY RIVER, a tributary of the COLUMBIA RIVER, for IRRIGATION OF 33.0 ACRES.

This right was perfected under Permit 8072. The date of priority is JUNE 18, 1927. The amount of water to which this right is entitled is limited to an amount actually beneficially used and shall not exceed 0.41 CUBIC FOOT PER SECOND, if available at the original point of diversion located in the NE $\frac{1}{4}$ NE $\frac{1}{4}$, SECTION 4, T 8 S, R 19 E, WM; 900 FEET SOUTH AND 800 FEET WEST FROM THE NE CORNER, SECTION 4.

The amount of water used for irrigation, together with the amount secured under any other right existing for the same lands, is limited to a diversion of ONE-EIGHTIETH of one cubic foot per second or its equivalent in case of rotation, measured at the point of diversion from the source.

The point of diversion is located as follows:

SE $\frac{1}{4}$ NW $\frac{1}{4}$, SECTION 4, T 8 S, R 19 E, WM; 2430 FEET NORTH AND 3000 FEET WEST FROM THE SE CORNER, SECTION 4.

A description of the place of use to which this right is appurtenant is as follows:

SW $\frac{1}{4}$ NE $\frac{1}{4}$	8.9 ACRES
SE $\frac{1}{4}$ NE $\frac{1}{4}$	3.4 ACRES
SE $\frac{1}{4}$ NW $\frac{1}{4}$	0.1 ACRE
NE $\frac{1}{4}$ SW $\frac{1}{4}$	7.4 ACRES
NE $\frac{1}{4}$ SE $\frac{1}{4}$	1.0 ACRE
NW $\frac{1}{4}$ SE $\frac{1}{4}$	12.2 ACRES

SECTION 4

TOWNSHIP 8 SOUTH, RANGE 19 EAST, W.M.

When in the judgement of the Watermaster it becomes necessary to install headgates and measuring devices:

the diversion works shall include an in-line flow meter, a weir, or other suitable device for measuring the water to which the water user is entitled;

the type and plans of the measuring device be approved by the Watermaster before the beginning of construction work and that the weir or measuring device be installed under the general supervision of said Watermaster.

The quantity of water diverted at the new point of diversion shall not exceed the quantity of water available at the original point of diversion under the subject right.


This certificate is issued to confirm a change in POINT OF DIVERSION AND PLACE OF USE approved by an order of the Water Resources Director entered on JANUARY 3, 1978, and together with Certificate 45229 supersedes Certificate 7369, State Record of Water Right Certificates.

The issuance of this superseding certificate does not confirm the status of the water right in regard to the provisions of ORS 540.610 pertaining to forfeiture or abandonment.

The right to the use of the water for the above purpose is restricted to beneficial use on the lands or place of use described. The use confirmed herein may be made only at times when sufficient water is available to satisfy all prior rights, including rights for maintaining instream flows.

WITNESS the signature of the Water Resources Director, affixed

MAY 04 2007


Phillip C. Ward, Director
Water Resources Department



Recorded in State Record of Water Right Certificates numbered 83294

T-3689B.LHN

BEFORE THE WATER RESOURCES DIRECTOR OF OREGON

WASCO COUNTY

IN THE MATTER OF THE APPLICATION)
OF ART MCGREER FOR APPROVAL OF)
CHANGES IN PLACE OF USE AND POINT)
OF DIVERSION OF WATER)

ORDER APPROVING
TRANSFER NO. 3689

On May 31, 1977, an application was filed in the office of the Water Resources Director by Art McGreer for approval of changes in place of use and point of diversion from John Day River, pursuant to the provisions of ORS 540.510 to 540.530.

The certificate recorded at page 40864, Volume 32, State Record of Water Right Certificates, in the name of Arthur L. McGreer, describes a right which includes the use of water from John Day River for irrigation of a certain 20.2 acres in SW $\frac{1}{4}$ NE $\frac{1}{4}$, 5.0 acres in SE $\frac{1}{4}$ NE $\frac{1}{4}$ and 8.6 acres in SE $\frac{1}{4}$ NW $\frac{1}{4}$ of Section 4, Township 8 South, Range 19 East, W.M., with a date of priority of 1907.

Water for the said right is diverted from a point located 4440 feet South and 3440 feet West from the Northeast Corner of Section 9, being within the SE $\frac{1}{4}$ SW $\frac{1}{4}$ of Section 9, Township 8 South, Range 19 East, W.M.

The applicant herein, owner of said lands, proposes to sever the right from a certain 4.5 acres of the lands in SE $\frac{1}{4}$ NW $\frac{1}{4}$ of Section 4 and, without loss of priority, to irrigate in lieu thereof, a certain 4.5 acres in NE $\frac{1}{4}$ SW $\frac{1}{4}$ of said Section 4. The applicant also proposes to change the point of diversion for these lands and the remainder of the said lands, not involved in the change in place of use, to a point located 2670 feet North and 2820 feet West from the Southeast Corner of Section 4, being within the SE $\frac{1}{4}$ NW $\frac{1}{4}$ of Section 4, Township 8 South, Range 19 East, W.M.

The certificate recorded at page 7369, Volume 7, State Record of Water Right Certificates, in the name of T. H. McGreer, describes a right to use not to exceed 0.41 cubic foot per second from John Day River for irrigation of 2.0 acres in SW $\frac{1}{4}$ SE $\frac{1}{4}$ of Section 33, Township 7 South, Range 19 East, W.M.; 1.8 acres in Lot 1 (NE $\frac{1}{4}$ NE $\frac{1}{4}$) and 29.2 acres in Lot 2 (NW $\frac{1}{4}$ NE $\frac{1}{4}$) of Section 4, Township 8 South, Range 19 East, W.M., with a date of priority of June 18, 1927.

Water for the said right is diverted from a point located 900 feet South and 800 feet West from the Northeast Corner of Section 4, being within the NE $\frac{1}{4}$ NE $\frac{1}{4}$

of said Section 4.

The applicant herein, owner of said lands, proposes to change the place of use and point of diversion therefrom, without loss of priority, to irrigate in lieu thereof a certain 16.0 acres in SW $\frac{1}{4}$ NE $\frac{1}{4}$, 13.0 acres in SE $\frac{1}{4}$ NE $\frac{1}{4}$ and 4.0 acres in SE $\frac{1}{4}$ NW $\frac{1}{4}$ of said Section 4, from a point of diversion located 2670 feet North and 2820 feet West from the Southeast Corner of Section 4, being within the SE $\frac{1}{4}$ NW $\frac{1}{4}$ of said Section 4.

Notice of the application, pursuant to ORS 540.510, was published in The Dalles Chronicle, a newspaper printed and having general circulation in Wasco County, Oregon, for a period of three weeks in the issues of October 31; November 7 and 14, 1977.

Mr. Robert F. Main, Watermaster, has filed a statement to the effect that the proposed changes in place of use and point of diversion may be made without injury to existing rights.

No objections having been filed and it appearing that the proposed changes in place of use and point of diversion may be made without injury to existing rights, the application should be approved.

NOW, THEREFORE, it hereby is ORDERED that the requested changes in place of use and point of diversion, as described herein, without loss of priority, are approved.

It is FURTHER ORDERED that the quantity of water diverted at the new point of diversion shall not exceed the quantity of water available at the old point of diversion under the subject rights.

It is FURTHER ORDERED that the following provisions shall be effective when in the judgment of the watermaster it becomes necessary to install headgates and measuring devices:

That the diversion works shall include an in line flow meter, a weir, or other suitable device for measuring the water to which the applicant is entitled;

That the type and plans of the measuring device be approved by the watermaster before the beginning of construction work and that the weir or measuring device be installed under the general supervision of said watermaster.

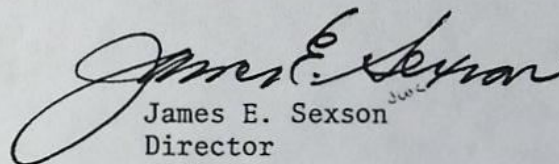
It is FURTHER ORDERED that the construction work shall be completed and the change in point of diversion of water made and said water so transferred shall be applied to beneficial use on or before October 1, 1979.

It is FURTHER ORDERED that the certificate of water right heretofore

issued to Arthur L. McGreer and recorded at page 40864, Volume 32, State Record of Water Right Certificates, is canceled, and in lieu thereof a new certificate be issued covering the balance of the right not involved in this proceeding, and upon proof satisfactory to the Water Resources Director of completion of works and beneficial use of water to the extent intended under the provisions of this order, a confirming certificate of water right shall be issued to the applicant herein.

It is FURTHER ORDERED that the certificate of water right heretofore issued to T. H. McGreer and recorded at page 7369, Volume 7, State Record of Water Right Certificates, is canceled, and upon proof satisfactory to the Water Resources Director of completion of works and beneficial use of water to the extent intended under the provisions of this order, a confirming certificate of water right shall be issued to the applicant herein.

Dated at Salem, Oregon, this 3rd day of January, 1978.


James E. Sexson
Director

STATE OF OREGON

COUNTY OF WASCO

CERTIFICATE OF WATER RIGHT

This is to Certify, That T. H. McGreer

of Olarno, State of Oregon, has made proof
to the satisfaction of the STATE ENGINEER of Oregon, of a right to the use of the waters of
John Day River

a tributary of Columbia River for the purpose of Irrigation
under Permit No. 8072 of the State Engineer, and that said right to the use of said waters
has been perfected in accordance with the laws of Oregon; that the priority of the right hereby
confirmed dates from June 18, 1927;

that the amount of water to which such right is entitled and hereby confirmed, for the purposes
aforesaid, is limited to an amount actually beneficially used for said purposes, and shall not exceed
0.41 cubic foot per second;

The use hereunder for irrigation shall conform to such reasonable rotation system as may be
ordered by the proper state officer.

The amount of water used for irrigation, together with the amount secured under any other
right existing for the same lands, shall be limited to one-eightieth of one cubic foot per second per
acre, or its equivalent in case of rotation.

A description of the lands irrigated under the right hereby confirmed, and to which such
right is appurtenant (or, if for other purposes, the place where the water is put to beneficial
use), is as follows:

2 acres in the SW $\frac{1}{4}$ of Section Thirty-three (33), Township
Seven South, Range Nineteen East; 29.2 acres in the NE $\frac{1}{4}$ (Lot 2), and 1.8
acres in the NE $\frac{1}{4}$ (Lot 1), of Section Four (4), Township Eight South, Range
Nineteen East of the Willamette Meridian, in Wasco County, Oregon, being a
total of 33 acres.

2.0 SW $\frac{1}{4}$ SE
Sec 33
75/19E

33.0

all change POW/POD

NO RR

29.2 L2 (NE NW)
1.8 L1 (NE NE)
Sec 4
85/19

The right to the use of the water for irrigation purposes is restricted to the lands or place of
use herein described.

Rights to the use of water for power purposes are limited to a period of forty years from
the date of priority of the right, as herein set forth, subject to a preference right of renewal under
the laws existing at the date of the expiration of the right for power purposes, as hereby con-
firmed and limited.

WITNESS the signature of the State Engineer,

affixed this 26th day
of September, 1927.

BREA LUPFER,
State Engineer.

Recorded in State Record of Water Right Certificates, Volume 7, page 7369.

STATE OF OREGON

COUNTY OF WASCO

SUPERSEDED 45229
CERTIFICATE NO.

CERTIFICATE OF WATER RIGHT

This Is to Certify, That ARTHUR L. MCGREER

of Antelope, State of Oregon, has a right
to the use of the waters of John Day River
a tributary of Columbia River
irrigation of 89.3 acres for the purpose of

and that said right has been confirmed by decree of the Circuit Court of the State of Oregon for Grant County, and the said decree entered of record at Salem, in the Order Record of the STATE ENGINEER, in Volume 15, at page 461; that the priority of the right thereby confirmed dates from 1907

that the amount of water to which such right is entitled, for the purposes aforesaid, is limited to an amount actually beneficially used for said purposes, and shall not exceed one-fortieth cubic foot per second per acre irrigated from April 1 to September 30, further limited to one acre foot per acre per calendar month; total of five acre feet per acre for season, measured at point of diversion,

The point of diversion is located in the SE $\frac{1}{4}$ SW $\frac{1}{4}$, Section 9, T. 8 S., R. 19 E., W. M., 4440 feet South and 3440 feet West from NE Corner, Section 9.

A description of the place of use under the right, and to which such right is appurtenant, is as follows:

4.4 acres SW $\frac{1}{4}$ NW $\frac{1}{4}$ POD
1.2 acres NE $\frac{1}{4}$ SW $\frac{1}{4}$
3.0 acres Lot 6 (NW $\frac{1}{4}$ SW $\frac{1}{4}$)
3.6 acres SE $\frac{1}{4}$ SW $\frac{1}{4}$
Section 3
20.2 acres SW $\frac{1}{4}$ NE $\frac{1}{4}$ - 20.2
11.4 16.4 acres SE $\frac{1}{4}$ NE $\frac{1}{4}$ - 5.0 FOU
0.2 acre Lot 5 (SW $\frac{1}{4}$ NW $\frac{1}{4}$)
8.6 acres SE $\frac{1}{4}$ NW $\frac{1}{4}$ - 8.6 (4.5)
Section 4
21.5 acres NE $\frac{1}{4}$ NW $\frac{1}{4}$
5.0 acres Lot 1 (NW $\frac{1}{4}$ NW $\frac{1}{4}$)
1.2 acres Lot 2 (SW $\frac{1}{4}$ NW $\frac{1}{4}$)
4.0 acres SE $\frac{1}{4}$ NW $\frac{1}{4}$
Section 10
T. 8 S., R. 19 E., W. M.

This certificate is issued to confirm a change in point of diversion approved by an order of the State Engineer entered August 9, 1965, and supersedes certificate of water right heretofore issued to Hugh D. McGreer, and recorded at page 25522, Volume 17, State Record of Water Right Certificates.

And said right shall be subject to all other conditions and limitations contained in said decree. The right to the use of the water for the purposes aforesaid is restricted to the lands or place of use herein described.

WITNESS the signature of the State Engineer, affixed

this date September 3, 1974.

Chris L. Wheeler
State Engineer

Recorded in State Record of Water Right Certificates, Volume 33, page 40864

T#3689

NOTICE OF WATER
RIGHT TRANSFER AP-
PLICATION NO. 3689

Notice is given hereby that an application has been filed in the office of the Water Resources Director by Art McGreer for approval of changes in place of use and point of diversion from John Day River.

The certificate recorded at page 40864, Volume 32, State Record of Water Right Certificates, in the name of Arthur L. McGreer, describes a right which includes the use of water from John Day River for irrigation of a certain 20.2 acres in SW $\frac{1}{4}$ NE $\frac{1}{4}$, 5.0 acres in SE $\frac{1}{4}$ NE $\frac{1}{4}$ and 8.6 acres in SE $\frac{1}{4}$ NW $\frac{1}{4}$ of Section 4, Township 8 South, Range 19 East, WM, with a date of priority of 1907.

Water for the said right is diverted from a point located 4440 ft S and 3440 ft W from the NE cor of Sec 9, being within the SE $\frac{1}{4}$ SW $\frac{1}{4}$ of Sec 9, T 8 S, R 19 E, WM.

The applicant herein, owner of said lands, proposes to sever the right from a certain 4.5 acres of the lands in SE $\frac{1}{4}$ NW $\frac{1}{4}$ of Sec 4 and, without loss of priority, to irrigate in lieu thereof, a certain 4.5 acres in NE $\frac{1}{4}$ SW $\frac{1}{4}$ of said Sec 4. The applicant also proposes to change the point of diversion for these lands and the remainder of the said lands, not involved in the change in place of use, to a point located 2670 ft N and 2820 ft W from the SE cor of Sec 4, being within the SE $\frac{1}{4}$ NW $\frac{1}{4}$ of Sec 4, T 8 S, R 19 E, WM.

The certificate recorded at page 7369, Volume 7, State Record of Water Right Certificates, in the name of T. H. McGreer, describes a right to use not to exceed 0.41 cubic foot per second from John Day River for irrigation of 2.0 acres in SW $\frac{1}{4}$ SE $\frac{1}{4}$ of Sec 33, T 7 S, R 19 E, WM; 1.8 acres in Lot 1 (NE $\frac{1}{4}$ NE $\frac{1}{4}$) and 29.2 acres in Lot 2 (NW $\frac{1}{4}$ NE $\frac{1}{4}$) of Sec 4, T 8 S, R 19 E, WM, with a date of priority of June 18, 1927.

Water for the said right is diverted from a point located 900 ft S and 800 ft W from the NE cor of Sec 4, being within the NE $\frac{1}{4}$ NE $\frac{1}{4}$ of said Sec 4.

The applicant herein, owner of said lands, proposes to change the place of use and point of diversion therefrom, without loss of priority, to irrigate in lieu thereof a certain 16.0 acres in SW $\frac{1}{4}$ NE $\frac{1}{4}$, 12.5 acres in SE $\frac{1}{4}$ NE $\frac{1}{4}$ and 4.0 acres in SE $\frac{1}{4}$ NW $\frac{1}{4}$ of said Sec 4, from a point of diversion located 2670 ft N and 2820 ft W from the SE cor of Sec 4, being within the SE $\frac{1}{4}$ NW $\frac{1}{4}$ of said Sec 4.

All persons interested are notified hereby that a hearing will be held at the county courthouse at The Dalles, Oregon, on December 21, 1977, at 9:30 a.m. All objections to the proposed change, if any there are, will be heard at said time and place. Any and all objections shall be prepared in writing, one copy to be served on Art McGreer, Antelope, OR 97001 and one copy filed with the Water Resources Department, Salem, OR 97310, together with a \$10 filing fee, at least 10 days prior to the date set for hearing. IF NO OBJECTIONS ARE FILED, THE APPLICATION MAY BE APPROVED BY THE WATER RESOURCES DIRECTOR WITHOUT A HEARING. Administrative rules pertaining to the filing of a protest will be furnished by the Water Resources Department upon request.

Dated at Salem, Oregon, this 21st day of October, 1977.

James E. Sexson
Director

Oct. 31, Nov. 7, 14, 1977
No. 1763

RECEIVED

Affidavit of Publication

STATE OF OREGON, } ss.
County of Wasco

NOV 28 1977
WATER RESOURCES DEPT
SALEM, OREGON

Klea Espy

I, _____,
being first duly sworn, depose and say that I am the principal clerk of the publisher of The Dalles Chronicle, a newspaper of general circulation, as defined by sections ORS 193.010 and 193.020; Oregon Compiled laws, annotated; printed and published at The Dalles, in the aforesaid county and state, that the Transfer Application Notice

_____ a printed copy of which is
hereto annexed, was published in the entire issue of said
Three _____ weeks
newspaper for _____ successive and consecutive issues
in the following issues: Oct. 31, Nov. 7, 14, 1977

Subscribed and sworn to before me this _____
day of _____, 1977.

Notary Public for Oregon.

My Commission Expires July 31, 1980