

3705

STATUS OF APPLICATION

Change in POU
 Date filed 6-13-77
 Date of hearing _____
 Place of hearing _____
 Date of order 11-10-77 Vol. 30, page 46
 Date for application of water 10-1-79
 Proof mailed _____
 Proof received _____
 Certificate issued _____ Vol. _____, page _____
Surveyed Aug 82 (Carleton)

See T-3704 (Priority exchange)

SEE T-5691

to survey 4/80

REMARKS

CARD FOR C DEC 26 1979

fines

DESCRIPTION OF WATER RIGHT

Name of stream Fifteenmile Creek
 Trib. of _____ County of Wasco
 Use irrigation
 Quantity of water _____ No. of acres _____
 Name of ditch _____
 Date of priority _____
 In name of _____
 _____ Adjudication, Vol. _____, page _____
 App. No. 41083 Per. No. 30646 Cert. No. 37474
 Certificate cancelled _____
 Notation made on record by _____

FEES PAID

Date	Amount	Receipt No.
<u>6-13-77</u>	<u>30-</u>	<u>61389</u>
TOTAL . . .		
	No Cert. Fee	

FEES REFUNDED

Date	Amount	Check No.

INDEX CARDS:		Entered	Checked
<input checked="" type="checkbox"/>	Name	<u>lg</u>	
<input checked="" type="checkbox"/>	Stream	<u>lg</u>	
<input checked="" type="checkbox"/>	Pt. of Div.	<u>lg</u>	
<input checked="" type="checkbox"/>	Calendar	<u>lg</u>	
<input checked="" type="checkbox"/>	Twp. & Rge.	<u>lg</u>	
<input checked="" type="checkbox"/>	Decree-vault	<u>lg</u>	
<input checked="" type="checkbox"/>	Decree-sale	<u>lg</u>	
<input checked="" type="checkbox"/>	Cert. of W/R	<u>lg</u>	
<input checked="" type="checkbox"/>	Per. Folder	<u>lg</u>	
<input checked="" type="checkbox"/>	Chaindex	<u>lg</u>	
<input checked="" type="checkbox"/>	Cross Ref.	<u>lg</u>	
<input checked="" type="checkbox"/>	Power Claim	<u>lg</u>	
<input checked="" type="checkbox"/>	Abstracts	<u>lg</u>	

T-3705

This is a final order in other than a contested case. This order is subject to judicial review under ORS 183.482. Any petition for judicial review must be filed within the 60 day time period specified by ORS 183.482. Pursuant to ORS 183.482, ORS 536.075 and OAR 137-004-0080 you may petition for judicial review and petition the Director for reconsideration of this order. A petition for reconsideration may be granted or denied by the Director, and if no action is taken within 60 days following the date the petition was filed, the petition shall be deemed denied.

STATE OF OREGON

COUNTY OF WASCO

CERTIFICATE OF WATER RIGHT

THIS CERTIFICATE ISSUED TO

HAZEL CARLETON
C/O CARLETON CLAUSEN
85681 ADKISSON RD
DUFUR, OREGON 97021

confirms the right to use the waters of FIFTEENMILE CREEK, a tributary of the COLUMBIA RIVER for IRRIGATION OF 68.0 ACRES.

This right was confirmed by decree of the Circuit Court of the State of Oregon for WASCO COUNTY. The decree is of record at Salem, in the Order Record of the WATER RESOURCES DIRECTOR, in Volume 7 at page 406. The date of priority is 1860.

The points of diversion (POD) are located as follows:

POD	Twp	Rng	Mer	Sec	Q-Q	Measured Distances
1	1 S	13 E	WM	26	SW SW	1470 FEET NORTH AND 1250 FEET EAST FROM SW CORNER, NW 1/4 NW 1/4, SECTION 35
2	1 S	13 E	WM	35	NW NW	1280 FEET NORTH AND 750 FEET EAST FROM SW CORNER, NW 1/4 NW 1/4, SECTION 35

The amount of water to which this right is entitled is limited to an amount actually beneficially used and shall not exceed 3.0 acre-feet per acre in any irrigation season.

A description of the place of use is as follows:

Twp	Rng	Mer	Sec	Q-Q	Acres
1 S	13 E	WM	26	SE SW	12.2
1 S	13 E	WM	35	NE NW	32.3
1 S	13 E	WM	35	NW NW	23.5

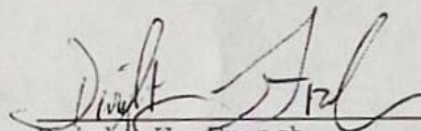
This certificate describes that portion of the water right confirmed by Certificate 5612, State Record of Water Right certificates, NOT modified by the provisions of orders of the Water Resources Director entered January 14, 1966, at Special Order Volume 14, Page 411, approving Transfer C-163; November 10, 1977, at Special Order Volume 30, Page 44, approving Transfer Application 3704; and March 5, 1986, at Special Order Volume 40, Page 59, approving Transfer Application 5691, and supersedes Certificate 5612.

THIS CERTIFICATE IS ISSUED TO CORRECTLY IDENTIFY THE LOCATION OF THE PLACE OF USE AND SUPERSEDES CERTIFICATE 87350.

The issuance of this superseding certificate does not confirm the status of the water right in regard to the provisions of ORS 540.610 pertaining to forfeiture or abandonment.

The right to the use of the water for the above purpose is restricted to beneficial use on the lands or place of use described and is subject to all other conditions and limitations contained in said decree.

Issued MAR 05 2012



Dwight W. French
Water Right Services Administrator, for
Phillip C. Ward, Director

Recorded in State Record of Water Right Certificates Number 87421

T-5691-rr-cor-5612.gc

This is a final order in other than a contested case. This order is subject to judicial review under ORS 183.482. Any petition for judicial review must be filed within the 60 day time period specified by ORS 183.484(2). Pursuant to ORS 183.482, ORS 536.075 and OAR 137-004-0080 you may petition for judicial review and petition the Director for reconsideration of this order. A petition for reconsideration may be granted or denied by the Director, and if no action is taken within 60 days following the date the petition was filed, the petition shall be deemed denied.

STATE OF OREGON

COUNTY OF WASCO

CERTIFICATE OF WATER RIGHT

THIS CERTIFICATE ISSUED TO

HAZEL CARLETON
C/O CARLETON CLAUSEN
85681 ADKISSON RD
DUFUR, OREGON 97021

confirms the right to use the waters of FIFTEENMILE CREEK, a tributary of the COLUMBIA RIVER for IRRIGATION OF 9.0 ACRES.

This right was confirmed by decree of the Circuit Court of the State of Oregon for WASCO COUNTY. The decree is of record at Salem, in the Order Record of the WATER RESOURCES DIRECTOR, in Volume 7 at page 406. The date of priority is 1860.

The points of diversion (POD) are located as follows:

POD	Twp	Rng	Mer	Sec	Q-Q	Measured Distances
1	1 S	13 E	WM	26	SW SW	1470 FEET NORTH AND 1250 FEET EAST FROM SW CORNER, NW 1/4 NW 1/4, SECTION 35
2	1 S	13 E	WM	35	NW NW	1280 FEET NORTH AND 750 FEET EAST FROM SW CORNER, NW 1/4 NW 1/4, SECTION 35

The amount of water to which this right is entitled is limited to an amount actually beneficially used and shall not exceed 3.0 acre-feet per acre irrigated in any irrigation season of each year.


A description of the place of use is as follows:

Twp	Rng	Mer	Sec	Q-Q	Acres
1 S	13 E	WM	35	NW NW	8.6
1 S	13 E	WM	35	SW NW	0.4

This certificate is issued to describe changes in points of diversion and place of use approved by orders of the Water Resources Director entered January 14, 1966, at Special Order Volume 14, Page 411, approving Transfer C-163; November 10, 1977, at Special Order Volume 30, Page 44, approving Transfer Application 3704; and March 5, 1986, at Special Order Volume 40, Page 59, approving Transfer Application 5691, and together with Certificate 87350 supersedes Certificate 5612.

The right to the use of the water for the above purpose is restricted to beneficial use on the lands or place of use described and is subject to all other conditions and limitations contained in said decree.

Issued JAN 27 2012


Dwight W. French
Water Right Services Administrator, for
Phillip C. Ward, Director

Recorded in State Record of Water Right Certificates Number 87349

T-5691-cf-5612.jwg

This is a final order in other than a contested case. This order is subject to judicial review under ORS 183.482. Any petition for judicial review must be filed within the 60 day time period specified by ORS 183.482. Pursuant to ORS 183.482, ORS 536.075 and OAR 137-004-0080 you may petition for judicial review and petition the Director for reconsideration of this order. A petition for reconsideration may be granted or denied by the Director, and if no action is taken within 60 days following the date the petition was filed, the petition shall be deemed denied.

STATE OF OREGON

COUNTY OF WASCO

CERTIFICATE OF WATER RIGHT

THIS CERTIFICATE ISSUED TO

HAZEL CARLETON
C/O CARLETON CLAUSEN
85681 ADKISSON RD
DUFUR, OREGON 97021

confirms the right to use the waters of FIFTEENMILE CREEK, a tributary of the COLUMBIA RIVER for IRRIGATION OF 14.1 ACRES.

This right was confirmed by decree of the Circuit Court of the State of Oregon for WASCO COUNTY. The decree is of record at Salem, in the Order Record of the WATER RESOURCES DIRECTOR, in Volume 7 at page 406. The date of priority is 1860.

The points of diversion (POD) are located as follows:

POD	Twp	Rng	Mer	Sec	Q-Q	Measured Distances
1	1 S	13 E	WM	26	SW SW	1470 FEET NORTH AND 1250 FEET EAST FROM SW CORNER, NW 1/4 NW 1/4, SECTION 35
2	1 S	13 E	WM	35	NW NW	1280 FEET NORTH AND 750 FEET EAST FROM SW CORNER, NW 1/4 NW 1/4, SECTION 35

The amount of water to which this right is entitled is limited to an amount actually beneficially used and shall not exceed 3.0 acre-feet per acre in any irrigation season.


A description of the place of use is as follows:

Twp	Rng	Mer	Sec	Q-Q	Acres
1 S	13 E	WM	35	SW NW	14.1

This certificate is issued to describe changes in points of diversion and place of use approved by orders of the Water Resources Director entered January 14, 1966, at Special Order Volume 14, Page 411, approving Transfer C-163; November 10, 1977, at Special Order Volume 30, Page 44, approving Transfer Application 3704; and March 5, 1986, at Special Order Volume 40, Page 59, approving Transfer Application 5691, and together with Certificate 87352 supersedes Certificate 5683.

The right to the use of the water for the above purpose is restricted to beneficial use on the lands or place of use described and is subject to all other conditions and limitations contained in said decree.

Issued JAN 27 2012



Dwight W. French
Water Right Services Administrator, for
Phillip C. Ward, Director

Recorded in State Record of Water Right Certificates Number 87351

T-5691-cf-5683.jwg

This is a final order in other than a contested case. This order is subject to judicial review under ORS 183.484. Any petition for judicial review must be filed within the 60 day time period specified by ORS 183.484(2). Pursuant to ORS 536.075 and OAR 137-004-0080 you may either petition for judicial review or petition the Director for reconsideration of this order. A petition for reconsideration may be granted or denied by the Director, and if no action is taken within 60 days following the date the petition was filed, the petition shall be deemed denied.

STATE OF OREGON

COUNTY OF WASCO

CERTIFICATE OF WATER RIGHT

THIS CERTIFICATE ISSUED TO

HAZEL CARLETON
C/O CARLETON CLAUSEN
85681 ADKISSON RD
DUFUR, OREGON 97021

confirms the right to use the waters of FIFTEENMILE CREEK, a tributary of the COLUMBIA RIVER for IRRIGATION OF 4.7 ACRES.

This right was confirmed by decree of the Circuit Court of the State of Oregon for WASCO COUNTY. The decree is of record at Salem, in the Order Record of the WATER RESOURCES DIRECTOR, in Volume 7 at page 406. The date of priority is 1860.

The points of diversion (POD) are located as follows:

POD	Twp	Rng	Mer	Sec	Q-Q	Measured Distances
1	1 S	13 E	WM	26	SW SW	1470 FEET NORTH AND 1250 FEET EAST FROM SW CORNER, NW 1/4 NW 1/4, SECTION 35
2	1 S	13 E	WM	35	NW NW	1280 FEET NORTH AND 750 FEET EAST FROM SW CORNER, NW 1/4 NW 1/4, SECTION 35

The amount of water to which this right is entitled is limited to an amount actually beneficially used and shall not exceed 3.0 acre-feet per acre in any irrigation season.

A description of the place of use is as follows:


Twp	Rng	Mer	Sec	Q-Q	Acres
1 S	13 E	WM	35	SW NW	4.7

This certificate describes that portion of the water right confirmed by Certificate 5683, State Record of Water Right certificates, NOT modified by the provisions of orders of the Water Resources Director entered November 10, 1977, at Special Order Volume 30, Page 44, approving Transfer Application 3704; and March 5, 1986, at Special Order Volume 40, Page 59, approving Transfer Application 5691, and supersedes Certificate 5683.

The issuance of this superseding certificate does not confirm the status of the water right in regard to the provisions of ORS 540.610 pertaining to forfeiture or abandonment.

The right to the use of the water for the above purpose is restricted to beneficial use on the lands or place of use described and is subject to all other conditions and limitations contained in said decree.

Issued JAN 27 2012



Dwight W. French
Water Right Services Administrator, for
Phillip C. Ward, Director

Recorded in State Record of Water Right Certificates Number 87352

T-5691-rr-5683.JWG

BEFORE THE WATER RESOURCES DIRECTOR OF OREGON

WASCO COUNTY

IN THE MATTER OF THE APPLICATION)
OF HAZEL CARLETON FOR APPROVAL OF)
A CHANGE IN PLACE OF USE OF WATER)

ORDER APPROVING
TRANSFER NO. 3705

On June 13, 1977, an application was filed in the office of the Water Resources Director by Hazel Carleton for approval of a change in place of use from Fifteenmile Creek, pursuant to the provisions of ORS 540.510 to 540.530.

The certificate recorded at page 37474, Volume 29, State Record of Water Right Certificates, in the name of Estate of Harry E. Carleton, describes a right for the use of not to exceed 0.25 cubic foot per second from Fifteenmile Creek for irrigation of, among other lands, 12.2 acres in SW $\frac{1}{4}$ SW $\frac{1}{4}$ and 2.2 acres in SE $\frac{1}{4}$ SW $\frac{1}{4}$ of Section 26; and 2.4 acres in NW $\frac{1}{4}$ NW $\frac{1}{4}$ of Section 35, Township 1 South, Range 13 East, W.M., with a date of priority of July 12, 1965.

Water for the said right is diverted from two points located: (1) 1470 feet North and 1250 feet East, and (2) 1280 feet North and 750 feet East, from the Southeast corner of the NW $\frac{1}{4}$ NW $\frac{1}{4}$ of Section 35, being within the: (1) SW $\frac{1}{4}$ SW $\frac{1}{4}$ of Section 26, and (2) NW $\frac{1}{4}$ NW $\frac{1}{4}$ of Section 35, Township 1 South, Range 13 East, W.M.

The applicant herein, owner of the lands above described, proposes to change the place of use therefrom and, without loss of priority, to irrigate in lieu thereof a certain 9.0 acres in NW $\frac{1}{4}$ NW $\frac{1}{4}$ and 7.8 acres in SW $\frac{1}{4}$ NW $\frac{1}{4}$ of Section 35, Township 1 South, Range 13 East, W.M.

Mr. Thomas J. Paul, Watermaster, has filed a statement to the effect that the proposed change in place of use may be made without injury to existing rights.

No objections having been filed and it appearing that the proposed change in place of use may be made without injury to existing rights, the application should be approved.

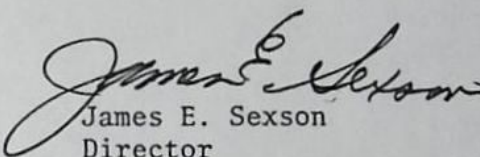
NOW, THEREFORE, it hereby is ORDERED that the requested change in place of use, as described herein, without loss of priority, is approved.

It is FURTHER ORDERED that said water so transferred shall be applied to beneficial use on or before October 1, 1979.

It is FURTHER ORDERED that upon proof satisfactory to the Water Resources Director of completion of works and beneficial use of water to the extent intended

under the provisions of this order, the certificate of water right heretofore issued to Estate of Harry E. Carleton and recorded at page 37474, Volume 29, State Record of Water Right Certificates, be canceled, and in lieu thereof a new confirming certificate of water right be issued to the applicant herein.

Dated at Salem, Oregon, this 10th day of November, 1977.


James E. Sexson
Director

STATE OF OREGON
COUNTY OF WASCO
CERTIFICATE OF WATER RIGHT

This Is to Certify, That ESTATE of HARRY E. CARLETON

of Dufur, State of Oregon, has made proof to the satisfaction of the STATE ENGINEER of Oregon, of a right to the use of the waters of Fifteenmile Creek

a tributary of Columbia River for the purpose of irrigation of 20.0 acres

under Permit No. 30646 of the State Engineer, and that said right to the use of said waters has been perfected in accordance with the laws of Oregon; that the priority of the right hereby confirmed dates from July 12, 1965

that the amount of water to which such right is entitled and hereby confirmed, for the purposes aforesaid, is limited to an amount actually beneficially used for said purposes, and shall not exceed 0.25 cubic foot per second

or its equivalent in case of rotation, measured at the point of diversion from the stream. The point of diversion is located in the SW $\frac{1}{4}$ SW $\frac{1}{4}$, Section 26; NW $\frac{1}{4}$ NW $\frac{1}{4}$, Section 35; T. 1 S., R. 13 E., W. M. Diversion points located: 1280 feet North and 750 feet East; 1470 feet North and 1250 feet East; both from SW Corner, NW $\frac{1}{4}$ NW $\frac{1}{4}$, Section 35.

The amount of water used for irrigation, together with the amount secured under any other right existing for the same lands, shall be limited to one-eightieth of one cubic foot per second per acre, or its equivalent for each acre irrigated and shall be further limited to a diversion of not to exceed 3 acre feet per acre for each acre irrigated during the irrigation season of each year,

and shall conform to such reasonable rotation system as may be ordered by the proper state officer.

A description of the place of use under the right hereby confirmed, and to which such right is appurtenant, is as follows:

12.2 acres SW $\frac{1}{4}$ SW $\frac{1}{4}$
2.2 acres SE $\frac{1}{4}$ SW $\frac{1}{4}$
Section 26
5.6 acres NW $\frac{1}{4}$ NW $\frac{1}{4}$
Section 35
T. 1 S., R. 13 E., W. M.

Via T# 3705

12.2 ac in NW $\frac{1}{4}$ NW $\frac{1}{4}$
7.8 ac in SW $\frac{1}{4}$ NW $\frac{1}{4}$
Sec 35

The right to the use of the water for the purposes aforesaid is restricted to the lands or place of use herein described.

WITNESS the signature of the State Engineer, affixed

this date. March 19, 1971

CHRIS L. WHEELER

State Engineer