

3316

STATUS OF APPLICATION

Change in Point of Division
 Date filed 9-23-75
 Date of hearing _____
 Place of hearing _____
 Date of order 12-12-75 Vol. 26, page 220
 Date for application of water 10-1-76
 Proof mailed APR 4 1979
 Proof received _____
 Certificate issued AUG 30 1976 Vol. 35, page 43623

41 JUN 14 1979
41 JUN 14 1979
41 JUN 14 1979

41 48210
41 48211
41 48212

DESCRIPTION OF WATER RIGHT

Name of stream Baker Creek
 Trib. of _____ County of Yamhill
 Use irrigation
 Quantity of water _____ No. of acres 19.9
 Name of ditch pump
 Date of priority 6-25-46 & 3-19-47
 In name of John Magee & William & Bernard Turkey

Adjudication, Vol. _____, page _____
 App. No. 21757 Per. No. 17115 Cert. No. 16819
22351 17622 22165

Certificate cancelled _____

Notation made on record by _____

REMARKS

FEES PAID

Date	Amount	Receipt No.
<u>9-23-75</u>	<u>35.00</u>	<u>49633</u>
TOTAL . . .	<u>6.00</u> Cert. Fee	<u>50849</u>

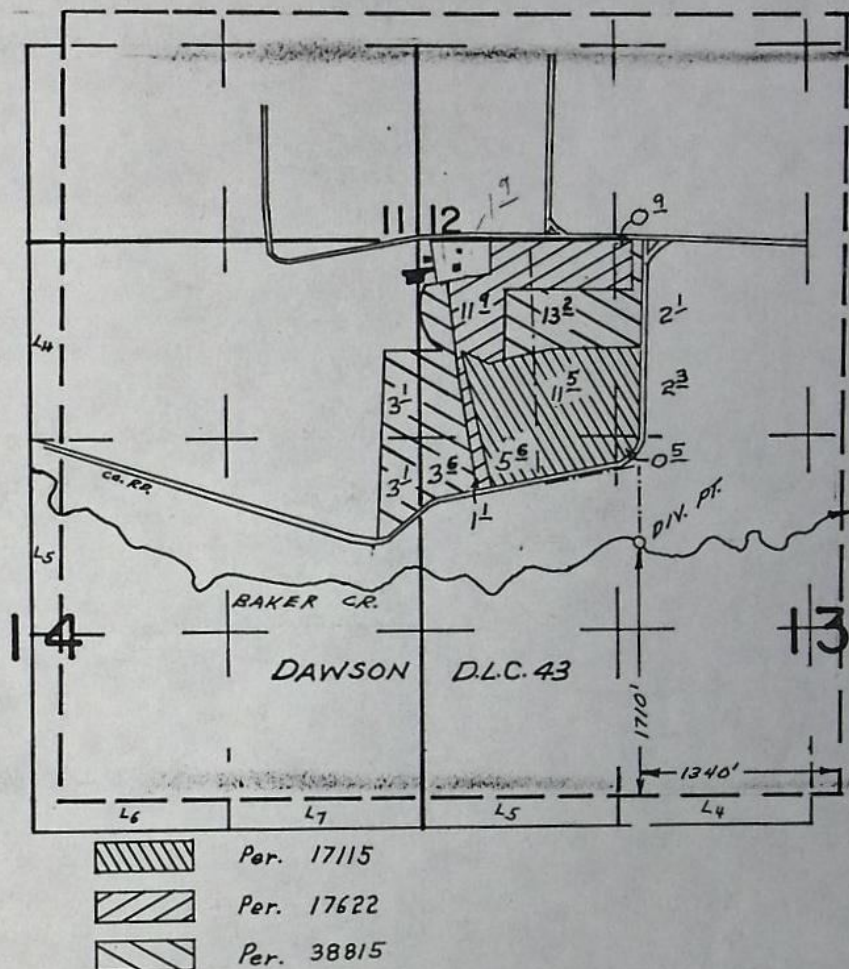
FEES REFUNDED

Date	Amount	Check No.

Form 130 sent MAY 8 1979

INDEX CARDS:		Entered	Checked
<input checked="" type="checkbox"/>	Name	<u>sd</u>	
<input checked="" type="checkbox"/>	Stream	<u>sd</u>	
<input checked="" type="checkbox"/>	Pt. of Div.		
<input checked="" type="checkbox"/>	Calendar	<u>✓</u>	
CHECKED TO RECORDS:			
<input checked="" type="checkbox"/>	Twp. & Rge.	<u>sd</u>	
<input checked="" type="checkbox"/>	Decree-vault		
<input checked="" type="checkbox"/>	Decree-safe		
<input checked="" type="checkbox"/>	Cert. of W/R (2)	<u>sd</u>	
<input checked="" type="checkbox"/>	Per. Folder (2)	<u>sd</u>	
<input checked="" type="checkbox"/>	Chaindex		
<input checked="" type="checkbox"/>	Cross Ref.		
<input checked="" type="checkbox"/>	Power Claim		
<input checked="" type="checkbox"/>	Abstracts		

T.4S. R.5W. W.M.



FINAL PROOF SURVEY
UNDER

TRANSFER 3316
Application No. 53337 Permit No. 38815
IN NAME OF

CALVIN E. VAN DER VEEN

Surveyed AUG. 11, 1977, by L.H. NUNN

STATE OF OREGON

FILM 141 PAGE 740

COUNTY OF

YAMHILL

CERTIFICATE OF WATER RIGHT

This Is to Certify, That JOHN MAGEE

of Rt. 2, McMinnville, State of Oregon, 97128, has made
proof to the satisfaction of the Water Resources Director, of a right to the use of the waters of
Baker Creek

a tributary of North Yamhill River for the purpose of
irrigation of 40.1 acres

under Permit No. 17115 and that said right to the use of said waters has been perfected in
accordance with the laws of Oregon; that the priority of the right hereby confirmed dates from
June 25, 1946

that the amount of water to which such right is entitled and hereby confirmed, for the purposes
aforesaid, is limited to an amount actually beneficially used for said purposes, and shall not exceed
0.50 cubic foot per second

or its equivalent in case of rotation, measured at the point of diversion from the stream.
The point of diversion is located in the SW $\frac{1}{4}$ NW $\frac{1}{4}$, as projected within Wm. Dawson DLC 43,
Section 13, T. 4 S., R. 5 W., W. M.

The amount of water used for irrigation, together with the amount secured under any other
right existing for the same lands, shall be limited to one-eightieth of one cubic foot per second
per acre, or its equivalent for each acre irrigated and shall be further limited
to a diversion of not to exceed 2 $\frac{1}{2}$ acre feet per acre for each acre irrigated
during the irrigation season of each year,

and shall
conform to such reasonable rotation system as may be ordered by the proper state officer.

A description of the place of use under the right hereby confirmed, and to which such right
is appurtenant, is as follows:

SEE NEXT PAGE

06109^{2.00}

STATE OF OREGON }
County of YAMHILL } ss

I, Wanda Catt, County Clerk in and for said County and State, do hereby certify that
the within Instrument of Writing was received and has been by me duly recorded on
Page 740 of Film Vol. 141 of the Records of deeds
for said County, on this 29 day of June A.D. 1979, at
1:30 o'clock p.m.

In testimony whereof, I have hereto subscribed
my name and affixed my Official Seal
Wanda Catt, County Clerk

By Gar Ottele
Deputy



2.3 acres NW $\frac{1}{4}$ SW $\frac{1}{4}$
 29.0 acres SW $\frac{1}{4}$ NW $\frac{1}{4}$
 4.2 acres SE $\frac{1}{4}$ NW $\frac{1}{4}$
 All as projected within Wm. Dawson DLC 43
 Section 13

4.6 acres SE $\frac{1}{4}$ NE $\frac{1}{4}$
 As projected within Wm. Dawson DLC 43
 Section 14
 T. 4 S., R. 5 W., W. M.

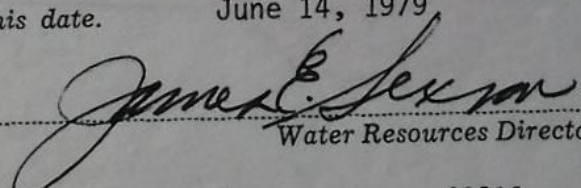
This certificate is issued to supersede certificate of water right recorded at Page 43623, Volume 35, State Record of Water Right Certificates, so as to correctly describe the quantity of water.

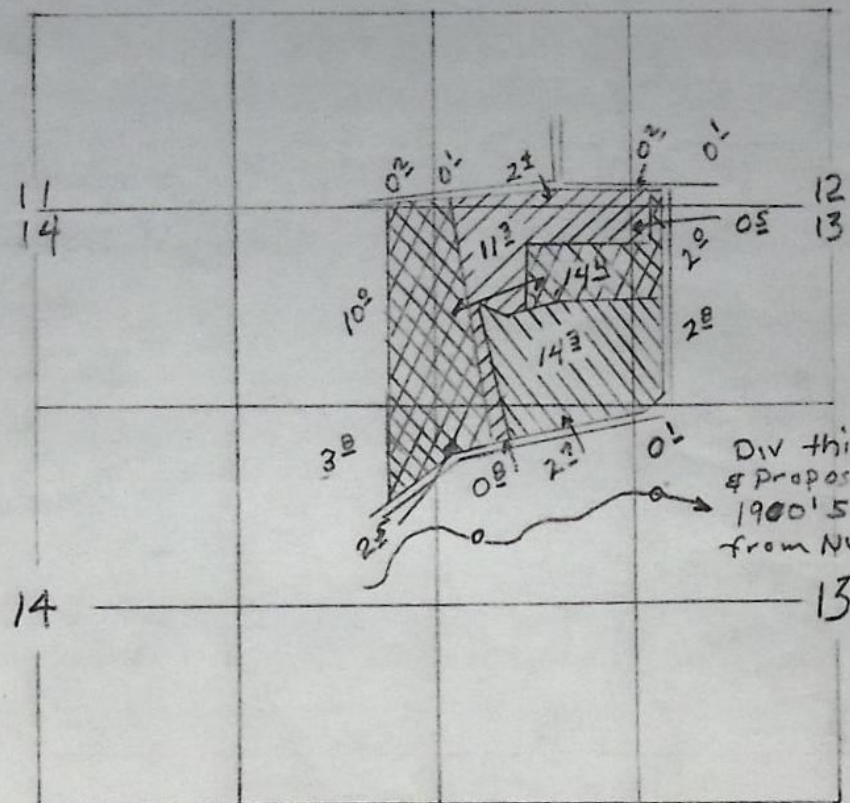
The issuance of this superseding certificate does not confirm the status of the water right in reference to ORS 540.610.

The right to the use of the water for the purposes aforesaid is restricted to the lands or place of use herein described. and is subject to the existing minimum flow policies established by the Water Policy Review Board.

WITNESS the signature of the Water Resources Director, affixed

this date. June 14, 1979


 Water Resources Director



Div this appl
& proposed div for existing
1900' S & 1500' E rights
from NW cor sec 13

cross hatch - appl for new permit
single hatching - existing rights
for change in point of diversion

BEFORE THE WATER RESOURCES DIRECTOR OF OREGON

Yamhill County

IN THE MATTER OF THE APPLICATION
OF CALVIN E. VANDERVEEN FOR THE
APPROVAL OF CHANGE IN POINTS OF
DIVERSION OF WATER FROM BAKER CREEK)

ORDER APPROVING
TRANSFER NO. 3316

On September 23, 1975, Calvin E. Vanderveen filed an application in the office of the Water Resources Director for the approval of changes in points of diversion of water from Baker Creek, pursuant to the provisions of ORS 540.510 to 540.530.

Certificate of water right issued to John Magee and recorded at Page 16819, Volume 14, State Record of Water Right Certificates, confirms a right to the use of not to exceed 0.75 cubic feet per second of water from Baker Creek for the irrigation of, among other lands, 2.8 acres in NE $\frac{1}{4}$ NW $\frac{1}{4}$, 14.3 acres in NW $\frac{1}{4}$ NW $\frac{1}{4}$, 2.7 acres in SW $\frac{1}{4}$ NW $\frac{1}{4}$, and 0.1 acre in SE $\frac{1}{4}$ NW $\frac{1}{4}$ of Section 13, Township 4 South, Range 5 West, W.M., with a date of priority of June 25, 1946. These lands are irrigated from a point of diversion located 2100 feet South and 700 feet East from the Northwest corner of Section 13, being within the SW $\frac{1}{4}$ NW $\frac{1}{4}$ of Section 13, Township 4 South, Range 5 West, W.M.

Certificate of water right issued to William and Bernard Turley and recorded at Page 22165, Volume 16, State Record of Water Right Certificates, confirms a right to the use of not to exceed 0.25 cubic feet per second of waters from Baker Creek for the irrigation of, among other lands, 2.4 acres in SW $\frac{1}{4}$ SW $\frac{1}{4}$, 0.2 acre in SE $\frac{1}{4}$ SW $\frac{1}{4}$ of Section 12, 0.5 acre in NE $\frac{1}{4}$ NW $\frac{1}{4}$, 11.3 acres in NW $\frac{1}{4}$ NW $\frac{1}{4}$, and 0.8 acre in SW $\frac{1}{4}$ NW $\frac{1}{4}$ of Section 13, Township 4 South, Range 5 West, W.M., with a date of priority of March 19, 1947. These lands are irrigated from a point of diversion located 2150 feet South and 360 feet East from the Northwest corner of Section 13, being within the SW $\frac{1}{4}$ NW $\frac{1}{4}$ of Section 13, Township 4 South, Range 5 West, W.M.

436
300

The applicant herein, owner of the lands above described, proposes to irrigate these lands from a point of diversion to be located 1900 feet South and 1500 feet East from the Northwest corner of Section 13, being within the $SE\frac{1}{4} NW\frac{1}{4}$ of Section 13, Township 4 South, Range 5 West, W.M.

Notice by publication as provided by ORS 540.520 was not given in connection with this application for the reason said section provides notice is not required on an application for a change in point of diversion of water of less than one-fourth mile where there are no intervening diversions.

No objections having been filed and it appearing that the proposed change in points of diversion may be made without injury to existing rights, the application should be approved.

NOW, THEREFORE, it hereby is ORDERED that the change in points of diversion of water from Baker Creek, to wit:

From a point located 2100 feet South and 700 Feet East from the Northwest corner of Section 13, being within the $SW\frac{1}{4} NW\frac{1}{4}$ of Section 13, Township 4 South, Range 5 West, W.M.

And from a point located 2150 feet South and 360 feet East from the Northwest corner of Section 13, being within the $SW\frac{1}{4} NW\frac{1}{4}$ of Section 13, Township 4 South, Range 5 West, W.M.

To a point to be located 1900 feet South and 1500 feet East from the Northwest corner of Section 13, being within the $SE\frac{1}{4} NW\frac{1}{4}$ of Section 13, Township 4 South, Range 5 West, W.M.

for the irrigation of 2.8 acres in $NE\frac{1}{4} NW\frac{1}{4}$, 14.3 acres in $NW\frac{1}{4} NW\frac{1}{4}$, 2.7 acres in $SW\frac{1}{4} NW\frac{1}{4}$ and 0.1 acre in $SE\frac{1}{4} NW\frac{1}{4}$ of Section 13, Township 4 South, Range 5 West, W.M., with a date of priority of June 25, 1946, and for the irrigation of 2.4 acres in $SW\frac{1}{4} SW\frac{1}{4}$, 0.2 acre in $SE\frac{1}{4} SW\frac{1}{4}$ of Section 12, 0.5 acre in $NE\frac{1}{4} NW\frac{1}{4}$, 11.3 acres in $NW\frac{1}{4} NW\frac{1}{4}$, 0.8 acre in $SW\frac{1}{4} NW\frac{1}{4}$ of Section 13, Township 4 South, Range 5 West, W.M., with a date of priority of March 19, 1947, is approved.

It is FURTHER ORDERED that the construction work shall be completed and the change in point of diversion of water made on or before October 1, 1976.

It is FURTHER ORDERED that the quantity of water diverted at the new point of diversion shall not exceed the quantity of water available at the old points of diversion, and shall not exceed 0.44 cubic feet per second.

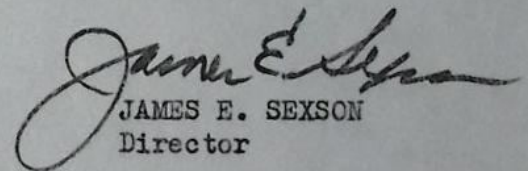
It is FURTHER ORDERED that the following provisions shall be effective when in the judgement of the watermaster it becomes necessary to install headgates and measuring devices.

That the diversion works shall include an in line flow meter, a weir, or other suitable device for measuring the water to which the applicant is entitled.

That the type and plans of the measuring device be approved by the watermaster before the beginning of construction work and that the weir or measuring device be installed under the general supervision of said watermaster.

It is FURTHER ORDERED that the certificates of water right heretofore issued to John Magee and William and Bernard Turley recorded at Page 16819, Volume 14, and Page 22165, Volume 16, State Record of Water Right Certificates, are canceled, and in lieu thereof a new certificate be issued covering the balance of the right evidenced by the certificate recorded at page 16819 not involved in this proceeding, and upon receipt of proof satisfactory to the Water Resources Director of completion of the authorized change in point of diversion, certificates of water right shall be issued to Calvin E. Vanderveen confirming the change in point of diversion.

Dated at Salem, Oregon, this 12th day of December, 1975.


JAMES E. SEXSON
Director

REPORT ON INSPECTION UNDER
TRANSFER OF WATER RIGHT FORTransfer No. 3316County Yamhill

1. Name Calvin E. Vanderveen Address Rt. 2, Box 242, McMinnville 97128
2. Source of Supply Baker Creek, Trib. of Yamhill Rn.
3. Amount of Water 0.44 c.f.s. 0.25 cfs → June 25, 1946
Priority Date → March 19, 1947
0.19 cfs
4. Use irrigation
5. Proposed Point of Diversion 1900 ft. S. and 1500 ft. E. from NW corner of
Sec. 13, being within SE¹ NW¹, Sec. 13, T. 4 S., R. 5 W.
1710' N & 1340' W from SE cor. DAWSON DLC 43
6. Place of Use DATE FOR APPLICATION OF WATER: 10/1/76

Township	Range	Section	Forty Acre Tract	Use for Which Transfer Made
----------	-------	---------	------------------	-----------------------------

T4S R5W Sec 13 NENW w/in Dawson DLC 43

NW NW " " " "

SW NW " " " "

SE NW " " " "

NE NW " " " "

NW NW " " " "

SW NW " " " "

2²11²5⁵0⁵0⁹13²1¹

6/25/46

3/19/47

Info: Sheridan Hop & Mr. VanDer Veen

Source: Baker Cr.

Div: Pump from Cr.

Pump: US 40 Hp @ 3600

Berkeley C-DD ~~2R~~ 5X3

Pipe: 2600'-5" buried & alum; 1800'-3" alum

Heads: Monneur Gun, 1" nozzle & 45 RB 30³/₁₆ (30 RB's & Gun max)

Press: measured more than 100 psi w/30 RB running

Crop: Silage, hay, pasture

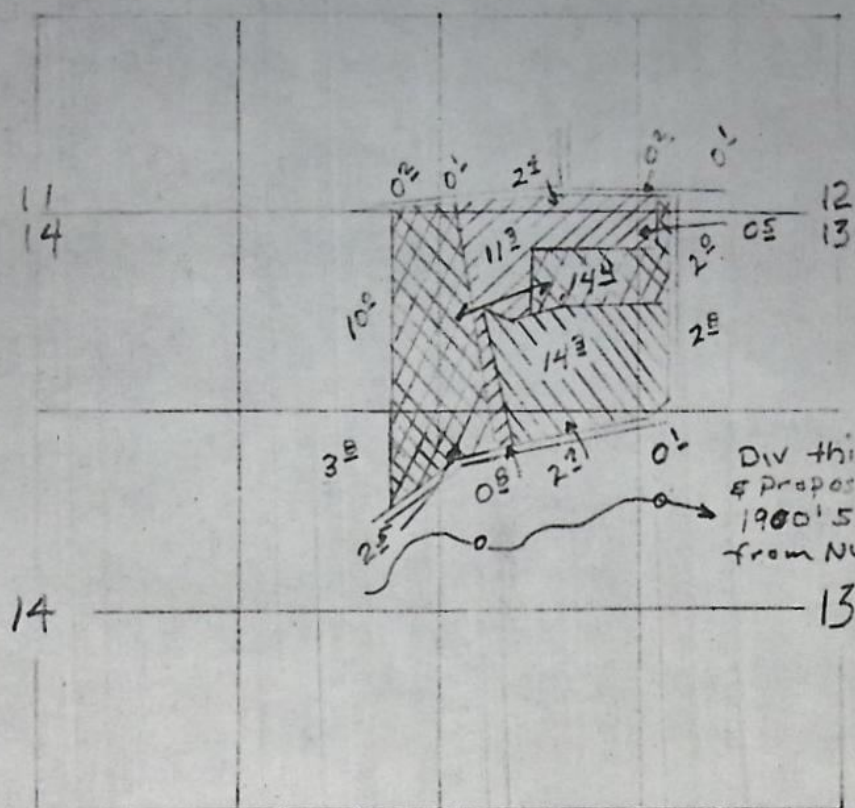
Land: Same as old rights plus land under new permits

Tie: DFD-1LL-69

8-11-77

Larry W. Funn

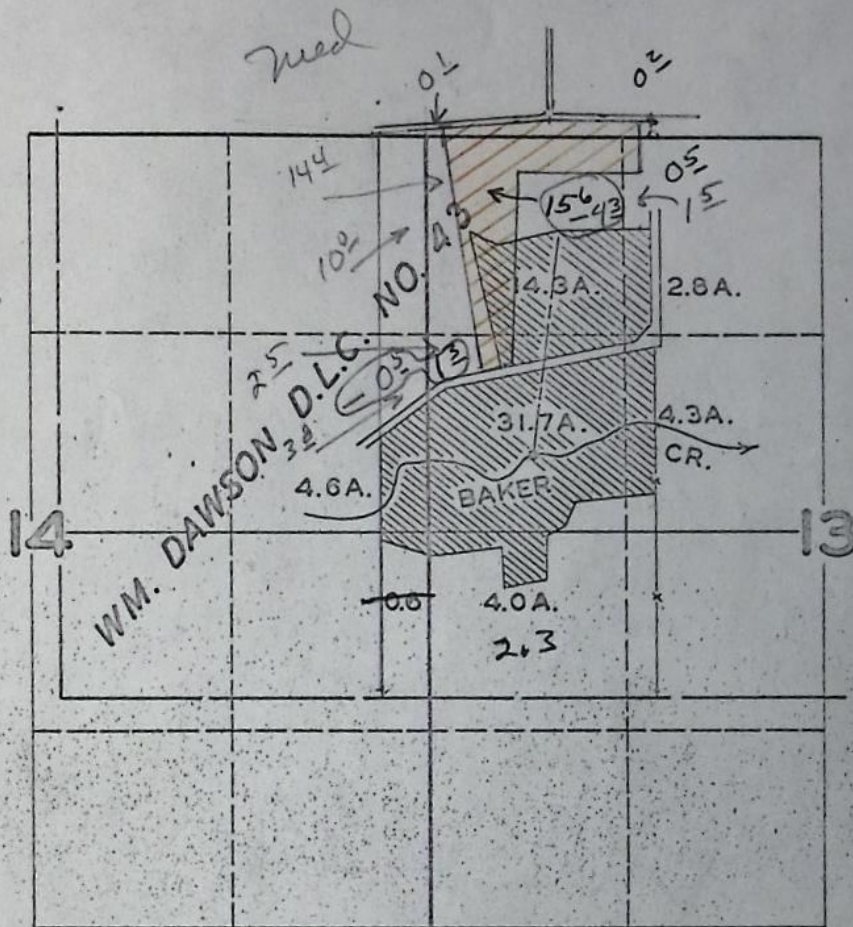
Field Engineer



Div this appl
& proposed div for existing
1900' S & 1500' E rights
from NW cor Sec 13

Cross hatch - appl for new permit
Single hatching - existing rights
for change in point of division

T.4S.R.5W.W.M.



FINAL PROOF SURVEY

UNDER

Application No. 21757 Permit No. 17115

IN NAME OF

JOHN MAGEE

Surveyed APR. 3 1947, by JAS. E. BUNNELL

378-3066

T-3316

November 24, 1976

Calvin E. Vanderveen.
Route 2, Box 242
McMinnville, Oregon 97128

Dear Mr. Vanderveen:

I have your notice advising that construction work has been completed as required in our order approving your application for a change in point of diversion of water from Baker Creek.

In line with the general practice of this office, a survey will be made at a later date.

Sincerely,

James W. Carver, Jr.
Engineer

JWC:whh

Transfer No. T-3316

NOTICE OF COMPLETION OF CONSTRUCTION

I, Calvin E. Van Der Ven, hereby certify
that the construction work has been completed and the change in
point of diversion of water made as set forth in the order of
the State Engineer dated Dec 30, 1975, approving an appli-
cation for a change in point of diversion of water from _____
Baker Creek.

9-1-76
Date

Calvin E. Van Der Ven
Name

RECEIVED
SEP 27 1976
WATER RESOURCES DEPT.
SALEM, OREGON

RECEIVED
SEP 27 1976
WATER RESOURCES DEPT.
SALEM, OREGON

Application for Transfer of Water Right

To the STATE ENGINEER OF OREGON:

I, CALVIN E VANDERVEEN
(Name of applicant)

of McMINNVILLE, County of Yamhill
(Postoffice)

State of OREGON, do hereby make application for change pt of div

(In point of diversion; place of use; use heretofore made of the water)

1. The source of present water right is Baker Cr
(Name of stream)

2. The use to which the water is applied is Irrigation
(Irrigation; Mining; Power; Manufacturing; etc.)

3. The name of the ditch, canal or pipe line is Pump

4. The point of diversion is located 2100 ft. S and 700 ft. E from the NW
(N. or S.) (E. or W.)

corner of Sec 13 being within the SW 1/4 NW 1/4
(Section or subdivision)

of Section 13 Tp. 4S R. 5W W. M., in the County of Yamhill
(No. N. or S.) (No. E. or W.)

5. List the number of acres irrigated in each smallest legal subdivision (40-acre tract) involved in this transfer. If for any other use, indicate place of use.

Twp.	Range	Sec.	NE 1-4				NW 1-4				SW 1-4				SE 1-4			
			NE 1/4	NW 1/4	SW 1/4	SE 1/4	NE 1/4	NW 1/4	SW 1/4	SE 1/4	NE 1/4	NW 1/4	SW 1/4	SE 1/4	NE 1/4	NW 1/4	SW 1/4	SE 1/4
①	4S	5W	13				28	143	27	01								
②	4S	5W	12										24	02				
②			13				05	113	08									

NOTE: If you own less than 40-acre tracts, attach a description of your land as it appears in your deed.

(Attach separate sheet if necessary)

6. Are you the legal owner of the above described lands? YES
(If not owner, explain your interest)

7. Has water been used beneficially for the purposes indicated herein during the past 5 years? YES

8. What is the date of priority of your water right? ① 6/25/46 ② 3/19/47

9. Was your water right acquired by State Engineer's Permit? ① 17115 ② 17622 Yes If so, give number
(Yes or No)

of permit ① 17115 ② 17622

10. Do you hold a water right certificate? Yes If so, give number of certificate ① 16819
(Yes or No) ② 22165

11. Was your water right determined by State Engineer's order of Determination or Decree of Court?

No If so, give title of proceedings
(Yes or No)

12. Is the water right recorded in your name? ① John Magee
② William & Bernard Turley
(If not, give name)

13. I propose to transfer the water right to the following described lands: (Do not answer if your application is for change in point of diversion only.)

Twp.	Range	Sec.	NE 1-4				NW 1-4				SW 1-4				SE 1-4			
			NE 1/4	NW 1/4	SW 1/4	SE 1/4	NE 1/4	NW 1/4	SW 1/4	SE 1/4	NE 1/4	NW 1/4	SW 1/4	SE 1/4	NE 1/4	NW 1/4	SW 1/4	SE 1/4

(Attach separate sheet if necessary)

NOTE: Answer questions 14, 15, 16 and 17, if the application is for change in point of diversion.

14. The proposed point of diversion is located 1900 ft. S and 1500 ft. E from the NW
(N. or S.) (E. or W.)
corner of Sec 13 being within the SE 1/4 NW 1/4 of Section 13 Tp. 4S R. 5W W. M.,
(Smallest legal subdivision) (No. N. or S.) (No. E. or W.)
in the county of Yamhill The name of the ditch to be used is

15. Are you the owner of the land on which the proposed point of diversion is to be located?

16. If not the owner of the land on which the proposed point of diversion is to be located, give the name and address of owner and submit evidence of your right-of-way for your proposed ditch, canal, or pipe line.

17. Are there any diversions between your present point of diversion and the proposed point of diversion? No

NOTE: Answer questions 18 and 19 if application is for change in use or place of use.

18. Are the lands from which you propose to transfer your water right free of all encumbrances, including taxes, mortgages, liens, etc.? No
(Answer Yes or No)

19. If not, give below a description of existing encumbrances:

NATURE OF ENCUMBRANCE	HELD BY	AMOUNT
REAL ESTATE MORTGAGE	FED. LAND BANK	\$105,000.00

20. Reasons for the proposed changes are

STATE OF OREGON,

SS.

In Witness Whereof, I have hereunto set my hand this day of, 19.....

(Name of applicant)

[Notarial Seal]

NOTARY PUBLIC FOR OREGON

My commission expires

) ss: PROOF OF WITNESS

County of Marion)

My Commission Expires 5/1/78

Notary Public for Oregon

AS THE CASE MAY BE.

RECEIVED

JUN 27 1975

STATE ENGINEER
SALEM, OREGON

Application for Transfer of Water Right

To the STATE ENGINEER OF OREGON:

I, CALVIN E. VAN DER VEEN
(Name of applicant)

of MEMINNVILLE, County of YAMHILL
(Postoffice)

State of OREGON, do hereby make application for change

IN POINT OF DIVERSION
(In point of diversion; place of use; use heretofore made of the water)

1. The source of present water right is BAKER CREEK
(Name of stream)

2. The use to which the water is applied is IRRIGATION
(Irrigation; Mining; Power; Manufacturing; etc.)

3. The name of the ditch, canal or pipe line is BAKER CREEK

4. The point of diversion is located NOW: - 2300 S 400 E
PROPOSED - 2300 S 800 E
2200 ft. S 1500 ft. E from the NORTHWEST
(N. or S.) (E. or W.)

corner of SECTION 13 being within the boundaries
(Section or subdivision)

of Section 13 Tp. 4S R. 5W W. M., in the County of YAMHILL
(No. N. or S.) (No. E. or W.)

5. List the number of acres irrigated in each smallest legal subdivision (40-acre tract) involved in this transfer. If for any other use, indicate place of use. (See attached map and descriptions.)

Twp.	Range	Sec.	NE 1-4				NW 1-4				SW 1-4				SE 1-4			
			NE 1/4	NW 1/4	SW 1/4	SE 1/4	NE 1/4	NW 1/4	SW 1/4	SE 1/4	NE 1/4	NW 1/4	SW 1/4	SE 1/4	NE 1/4	NW 1/4	SW 1/4	SE 1/4
<u>4S</u>	<u>5W</u>	<u>13</u>																

NOTE: If you own less than 40-acre tracts, attach a description of your land as it appears in your deed.

(Attach separate sheet if necessary)

6. Are you the legal owner of the above described lands? yes
(If not owner, explain your interest)

7. Has water been used beneficially for the purposes indicated herein during the past 5 years? yes

8. What is the date of priority of your water right? 1946 & 1947

9. Was your water right acquired by State Engineer's Permit? yes If so, give number

of permit #16189 & #22165.

10. Do you hold a water right certificate? yes If so, give number of certificate 16189 & 22165
(Yes or No)

11. Was your water right determined by State Engineer's order of Determination or Decree of Court?

No If so, give title of proceedings
(Yes or No)

12. Is the water right recorded in your name? JOHN MCKER & WILLIAM F. BERNARD TURLEY
(If not, give name)

N/A 13. I propose to transfer the water right to the following described lands: (Do not answer if your application is for change in point of diversion only.)

Twp.	Range	Sec.	NE 1-4				NW 1-4				SW 1-4				SE 1-4			
			NE 1/4	NW 1/4	SW 1/4	SE 1/4	NE 1/4	NW 1/4	SW 1/4	SE 1/4	NE 1/4	NW 1/4	SW 1/4	SE 1/4	NE 1/4	NW 1/4	SW 1/4	SE 1/4

(Attach separate sheet if necessary)

NOTE: Answer questions 14, 15, 16 and 17, if the application is for change in point of diversion.

14. The proposed point of diversion is located 2200 ft. S and 1500 ft. E from the NW corner of being within the of Section 13 Tp. 45 R. 5W W. M.,
(N. or S.) (E. or W.)
(Smallest legal subdivision) (No. N. or S.) (No. E. or W.)
in the county of YAMHILL The name of the ditch to be used is BAKER CREEK

15. Are you the owner of the land on which the proposed point of diversion is to be located? No

16. If not the owner of the land on which the proposed point of diversion is to be located, give the name and address of owner and submit evidence of your right-of-way for your proposed ditch, canal, or pipe line.

JAMES HEIDA AND WILMA J. HEIDA, H & W

910 CASCADE HIGHWAY

SALEM, OREGON, 97301

17. Are there any diversions between your present point of diversion and the proposed point of diversion? No

NOTE: Answer questions 18 and 19 if application is for change in use or place of use.

18. Are the lands from which you propose to transfer your water right free of all encumbrances, including taxes, mortgages, liens, etc.? YES
(Answer Yes or No)

19. If not, give below a description of existing encumbrances:

NATURE OF ENCUMBRANCE	HELD BY	AMOUNT
-	-	-

20. Reasons for the proposed changes are to change diversion point
in accordance with description in EASEMENT
from property described in F.V. 98 p 437 of
YAMHILL COUNTY RECORDS (ATTACHED).

AFFIDAVIT OF APPLICANT

STATE OF OREGON,
County of YAMHILL } ss.

I, CALVIN E. VANDERVEEN, the applicant herein, being first duly sworn, depose and say that I have read the above and foregoing application for transfer of water right; that I know the contents thereof and that the statements therein made are true and correct to the best of my knowledge and belief.

In Witness Whereof, I have hereunto set my hand this 23rd day of June, 1975
Calvin E. Van Der Veer
(Name of applicant)

Subscribed and sworn to before me this 23rd day of June, 1975
[Notarial Seal] Harvey Belton
NOTARY PUBLIC FOR OREGON

My commission expires 11/12/75

Remarks _____

THIS APPLICATION MUST BE ACCOMPANIED BY A MAP SHOWING THE LOCATION OF THE POINT OF DIVERSION, PLACE OF USE AND WORKS UTILIZED UNDER THE PRESENT WATER RIGHT. THE MAP SHOULD ALSO SHOW THE NEW POINT OF DIVERSION OR PLACE OF USE, AS THE CASE MAY BE.