

8880 Williams Highway
Hants Pass 97526

3436

STATUS OF APPLICATION

Change in point of diversion
Date filed 7-25-76
Date of hearing 8-9-77
Place of hearing Hants Pass
Date of order 8-18-77 Vol. 29, page 233
Date for application of water 10-1-79

Proof mailed _____
Proof received **DEC 19 1977**
Certificate issued _____ Vol. 37, page _____
45060
48536
54032
54033
54034
49 survey

DESCRIPTION OF WATER RIGHT

Name of stream Applegate River
Trib. of _____ County of Josephine
Use irrigation
Quantity of water _____ No. of acres 30 1/2
Name of ditch Laurel Hill - Swindon-Burch
Date of priority _____
In name of Findings V 13, P 398
Rogue River Adjudication, Vol. _____, page _____
App. No. 537, 675 Per. No. E-40, 303 Cert. No. 444 ✓
742 ✓
Certificate cancelled _____
Notation made on record by _____

FEES PAID

Date	Amount	Receipt No.
7-15-76	45.00 PON	54377
7-15-76	35.00	54378
TOTAL . . .		
8-9-77	\$6-Cert. Fee	4433 (T-M160)
Pl. 8-12-77 Court Publ. Co. Ch. # 1428 \$6.71		

FEES REFUNDED

Date	Amount	Check No.
8-11-77	\$12.29	1427
Refund \$115-		
Exam 20		
POD 15 (35-)		
Cert (6-)		
PON (6171)		
Refund \$12.29		

REMARKS

T-7100 V.75 p.640

W.R.I.S.

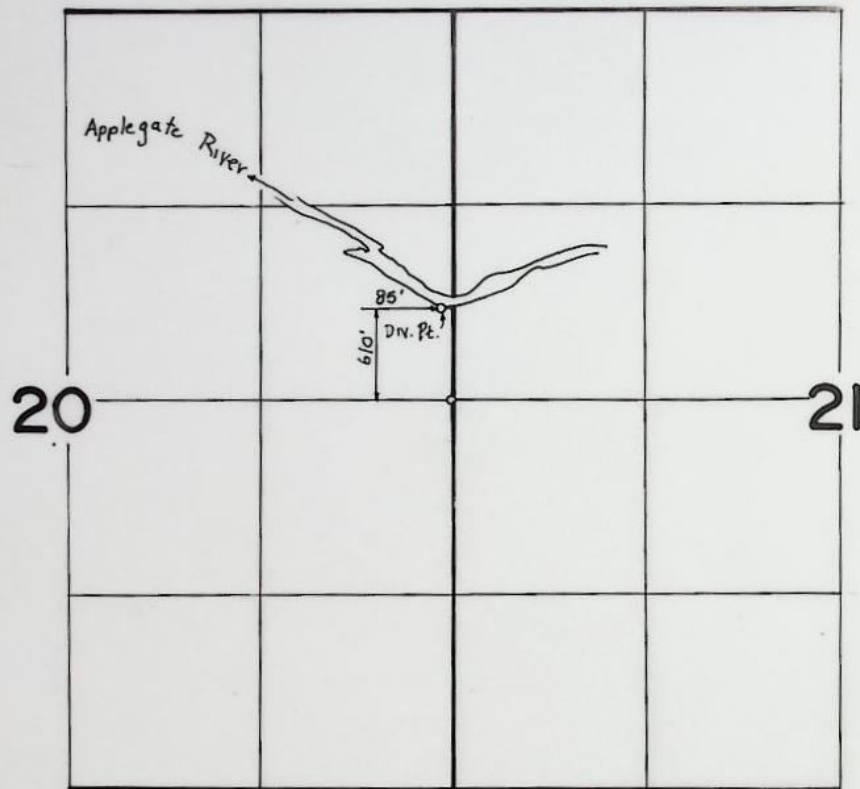
Assembled _____ by _____
Entered _____ by _____
Verified _____ by _____

done for
A-537,
A-675
10/12/84
CLN

INDEX CARDS:		Entered	Checked
T-#	Name	15	15
4-5	Stream	20	20
	Pt. of Div.		
	Calendar		
CHECKED TO RECORDS:			
0	Twp. & Rgn.		
✓	Decree-suit	lg	
✓	Decree-safe	lg	
✓	Cert. of W/R	lg	
✓	Per. Folder	lg	
✓	Chaindex		
✓	Cross Ref.		
✓	Power Claim		
✓	Abstracts	lg	

Meehan

T.37S., R.5W., W.M.



FINAL PROOF SURVEY
UNDER

TRANSFER NO: 3436

IN NAME OF

MYRON MEEHAN

Surveyed APRIL 29, 1982., by B. R. SUND

NOTICE OF COMPLETION OF CHANGE IN
POINT OF DIVERSION OF WATER FROM APPLGATE RIVER

PURSUANT TO TRANSFER APPLICATION NO. 3436

I, MYRON MEEHAN, hereby certify
that completion of works and use of water to the extent intended
within the provisions of the order of the Water Resources Director
approving said water right transfer application was accomplished
by AUGUST 15, 1979

August 14
Date

Myron Meehan
Signature

(Mail to the Water Resources Department, Salem, Oregon 97310.)

RECEIVED

AUG 17 1979

WATER RESOURCES DEPT
SALEM, OREGON

OK
Gis

T-3436

RECEIVED

MAY 20 1977

Application for Transfer of Water Right

WATER RESOURCES DEPT

SALEM, OREGON

To the WATER RESOURCES DIRECTOR OF OREGON:

I, Ethel Meehan and Myron Meehan

(Name of applicant)

of 8880 Williams Highway

(Mailing address)

Grants Pass

(City)

State of Oregon97526

(Zip Code)

862-2322

(Phone number)

do hereby make application for change

in point of diversion

(In point of diversion; place of use; use heretofore made of the water)

Cert. #742 - C. F. & Amelia Gentner

#444 - M. N. Loughridge, et al

#32850 - Charles & Mary Sweeney

(If not, give name)

1. Is the water right recorded in your name? No2. Was your water right determined by Decree of Court? yes

(Yes or No)

If so, give title of proceedings

Rogue River Decreenumber of certificate 328503. Was your water right acquired by Water Right Permit? yes

(Yes or No)

If so, give number

#303

#742

of permit #E-40 Number of certificate #444

NOTE: If the entire right of record is not directly involved in the requested change, only that part of the right that is directly involved should be considered in answering the balance of the questions on this form.

4. The source of water is Applegate River5. What is the date of priority of your water right? #742 - May 12, 1910#444 - Mar. 2, 1910#32850 - Feb., 18926. The authorized point of diversion is located See Remarks ft. (N. or S.) and ft. (E. or W.) from thecorner of being within the 1/4 1/4 of Section Tp. R. W. M.,
(No. N. or S.) (No. E. or W.)in the county of Josephine The name of the ditch used is pump

NOTE: Answer question if the application is for change in point of diversion.

7. The proposed point of diversion is located 575 ft. N and 35 ft. W from the W 1/4
(N. or S.) (E. or W.)
corner of Sec. 21 being within the SE 1/4 NE 1/4 of Section 20 Tp. 37 S R. 5 W W. M.,
(No. N. or S.) (No. E. or W.)
in the county of Josephine The name of the ditch to be used is pump

7093

8. The use to which the water is applied is Irrigation
(Irrigation, Mining, Power, Manufacturing, etc.)

Location of area irrigated, or place of use if other than irrigation:

Township North or South	Range E. or W. of Willamette Meridian	Section	List ¼-¼ of Section	Number Acres To Be Irrigated
37 S	5 W	21	SW¼ NW¼	3.6 ac Cert. #742
37 S	5 W	21	NW¼ SW¼	12.0 ac Cert. #32850
37 S	5 W	21	SW¼ SW¼	9.7 ac Cert. #32850
37 S	5 W	21	SE¼ SW¼	2.6 ac Cert. #32850
37 S	5 W	21	NW¼ SW¼	2.2 ac Cert. #444
				297

(If more space required, attach separate sheet)

9. Are you the legal owner of the above described lands? No - I am currently in control of all
the lands and have the approval of the legal owners. (If not owner, explain your interest)

10. To your knowledge, has any portion of the water right above described undergone a period of five or more consecutive years of nonuse? no
(Yes or No)

NOTE: Answer questions 11, 12 and 13 if application is for change in use or place of use.

11. Are the lands from which you propose to transfer your water right free of all encumbrances, including taxes, mortgages, liens, etc.?
(Answer Yes or No)

12. If not, give below a description of existing encumbrances:

NATURE OF ENCUMBRANCE	HELD BY	AMOUNT

13. The use to which the water is to be applied is
(Irrigation, power, mining, manufacturing, domestic supplies, etc.)

Location of area to be irrigated, or place of use if other than irrigation:

Township North or South	Range E. or W. of Willamette Meridian	Section	List ¼-¼ of Section	Number Acres To Be Irrigated

(If more space required, attach separate sheet)

14. Reasons for the proposed changes are better utilization, less waste of water from
pumping plant.

15. Construction work will be completed on or before within one year from issuance of order
approving transfer.
16. The water will be completely applied to the proposed use on or before _____

Remarks Authorized point of diversion for lands listed in Item 5 are as follows:

Cert. #742 - 600' N & 875' W from SE cor of SW $\frac{1}{4}$ NW $\frac{1}{4}$ Sec 21, being within SW $\frac{1}{4}$ NE $\frac{1}{4}$ Sec. 21,
T. 37 S, R. 5 W.W.M. (pump)

Cert. #32850 - 125' N & 500' E from W $\frac{1}{4}$ cor of Sec. 1, being within SW $\frac{1}{4}$ NW $\frac{1}{4}$ Sec. 1,
T. 38 S, R. 5 W.W.M. (Laurel Hill Ditch)

Cert. #444 - 600' N & 875' W from SE cor of SW $\frac{1}{4}$ NW $\frac{1}{4}$ Sec. 21, being within SW $\frac{1}{4}$ NW $\frac{1}{4}$
Sec. 21, T.37 S, R.5 W.W.M. (pump)

NOTE: THIS APPLICATION MUST BE ACCOMPANIED BY A MAP OR MAPS SHOWING THE
BEFORE AND AFTER LOCATIONS OF THE POINT OF DIVERSION AND/OR PLACE OF
USE, AS THE CASE MAY BE.

AFFIDAVIT OF APPLICANT

I, Ethel Meehan and Myron Meehan, the applicant herein, being
first duly sworn, depose and say that I have read the above and foregoing application for transfer of water
right; that I know the contents thereof and that the statements therein made are true and correct to the best
of my knowledge and belief.

In Witness Whereof, I have hereunto set my hand this 18th day of May, 1977.

Ethel Meehan
Myron Meehan
(Name of applicant)

Subscribed and sworn to before me this 18th day of May, 1977.

[Notarial Seal]

Robert B. Sturmer
NOTARY PUBLIC FOR OREGON

My commission expires Nov. 3, 1980

: POD'
POU
USE
Add'1 POD

Look for mail box

County Josephine

7. Place of Use:

[illegible]

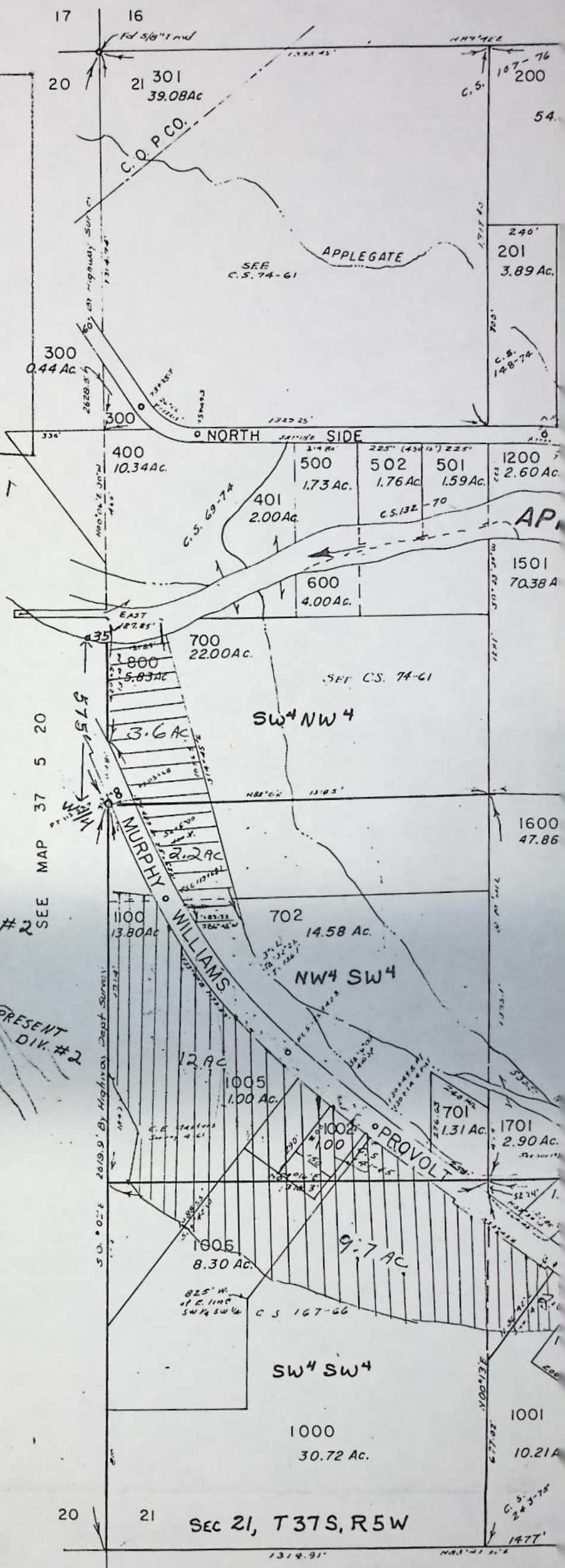
↓

SW $\frac{1}{4}$ NE $\frac{1}{4}$
TWP 38 S. R 5 W. Sec 1

T-3436

↙

SW 1/4 NW 1/4 SEC. 35
37 S. R. 5 W. W. 1m



FINAL PROOF OF

APPLICATION No.

TRANSFER NO. 5456

PERMIT No.

SURFACE WATER IRRIGATION

INFO: NAMES: MYRON MEEHANADDRESS: 8880 WILLIAMS HWY. GRANTS PASSTALKED TO: MYRONSOURCES: APPLEGATE RIVERSYSTEM: PUMP FROM RIVERPUMP: MAKE: GOULDTYPE: CENT. CENT.SUCTION SIZE: 3"DISCHARGE SIZE: 2"

MODEL No.:

RATING:

MOTOR: MAKE: WESTINGHOUSETYPE: ELECHP: 10RPM: 3500CONNECTED DIRECT OR PULLEYS:SPRINKLER SYSTEM: BURIED PVC PORT. LAT.MAINLINE: No. FEET: 1400' 2000'SIZE: 5" 4"TYPE: PVC AL.LATERALS: No. FEET: 2400' 2400'SIZE: 3"TYPE: ALUMSPRINKLERS: No. HEADS: 60MAKE: RBMODEL #: 30NOZZLE SIZES: 1/64" x 3/32"MAXIMUM: 30

IN OPERATION: MEAN PRESSURE:

No. OF HEADS:

LIFT: SUCTION: 12'DISCHARGE: 0 TO 25'USE: PASTURE, HAYDIVERSION: DIRECT

STRUCTURE:

TIE: MONUMENTS:

SURVEYED ON: PHOTO B50-1-3Bruce R. Lund

FIELD ENGINEER

DATE: 4-29-82

NOTE:

BEFORE THE STATE ENGINEER OF THE STATE OF OREGON.

IN THE MATTER OF THE APPLICATION)
OF MARY E. SWEENEY FOR PERMISSION)
TO CHANGE THE POINT OF DIVERSION)

O R D E R

Now at this time this matter coming on for the consideration of the State Engineer upon the petition of Mary E. Sweeney, and it appearing that on May 27th, 1914, final water right certificate No. 444 was issued to M. N. Loughridge, et al, under permit No. E 40, covering a right for the appropriation of 2.63 second feet of the waters of Applegate River under priority of March 2nd, 1910, for the irrigation of 210 acres of land in Sections 19, 20, 21, and 28, Township 37 South, Range 5 West, W. M; that said lands were to be irrigated through the Swinden Ditch described in said permit as diverting water from said stream in the NW $\frac{1}{4}$ NW $\frac{1}{4}$ Section 35, of said Township and Range; that it is now proposed to divert water in the NE $\frac{1}{4}$ NE $\frac{1}{4}$ of Section 28 of said Township and Range for the irrigation of a part of said lands, being 23 acres in the SW $\frac{1}{4}$ SE $\frac{1}{4}$ and 2 acres in the SE $\frac{1}{4}$ SW $\frac{1}{4}$ of Section 21; that an investigation of the proposed change has been made by M. L. Opdycke, water master for said district, who has submitted his report and recommendations thereon;

NOW, THEREFORE, it appearing that the change in the location of the point of diversion of water for the irrigation of the lands last described would not interfere with other rights from said stream, it is hereby ORDERED that said change in the location of the point of diversion be and the same is hereby approved.

Dated this 2nd day of June, 1923, at Salem, Oregon.

PERCY A. CUPPER,

STATE ENGINEER.

BEFORE THE WATER RESOURCES DIRECTOR OF OREGON

JOSEPHINE COUNTY

IN THE MATTER OF THE APPLICATION OF)
ETHEL AND MYRON MEEHAN FOR APPROVAL)
OF CHANGES IN POINT OF DIVERSION OF)
WATER FROM APPLGATE RIVER)

ORDER APPROVING
TRANSFER NO. 3436

On July 15, 1976, an application was filed in the office of the Water Resources Director by Ethel and Myron Meehan for changes in point of diversion under an existing water right of record, pursuant to the provisions of ORS 540.510 to 540.530.

The certificate recorded at page 32850, Volume 24, State Record of Water Right Certificates, in the names of Charles T. and Mary E. Sweeney, describes a right which includes the use of not to exceed 0.48 cubic foot per second from Applegate River for irrigation of 12.0 acres in NW $\frac{1}{4}$ SW $\frac{1}{4}$, 9.7 acres in SW $\frac{1}{4}$ SW $\frac{1}{4}$ and 2.6 acres in SE $\frac{1}{4}$ SW $\frac{1}{4}$ of Section 21, Township 37 South, Range 5 West, W.M., with a date of priority of February, 1892.

Water for the said right is diverted, through the Laurel Hill Ditch, from a point located 125 feet North and 500 feet East from the ^{Caster} West-quarter corner of Section 1, being within the SW $\frac{1}{4}$ ^{NE} NW $\frac{1}{4}$ of Section 1, Township 38 South, Range 5 West, W.M.

The certificate recorded at page 444, Volume 1, State Record of Water Right Certificates, in the name of M. N. Loughridge et al, describes a right which includes the use of not to exceed 0.03 cubic foot per second from Applegate River for irrigation of 2.2 acres in NW $\frac{1}{4}$ SW $\frac{1}{4}$ of Section 21, Township 37 South, Range 5 West, W.M., with a date of priority of March 2, 1910.

Water for the said right is diverted from a point located 600 feet North and 875 feet West from the Southeast corner of the SW $\frac{1}{4}$ NW $\frac{1}{4}$ of Section 21, being within the SW $\frac{1}{4}$ NW $\frac{1}{4}$ of said Section 21.

The certificate recorded at page 742, Volume 1, State Record of Water Right Certificates, in the names of C. F. and Amelia Gentner, describes a right which includes the use of not to exceed 0.05 cubic foot per second from Applegate River for irrigation of 3.6 acres in SW $\frac{1}{4}$ NW $\frac{1}{4}$ of Section 21, Township 37 South, Range 5 West, W.M., with a date of priority of May 12, 1910.

Water for the said right is diverted from the same point described by certificate 444, above.

The applicants herein, owners of the lands above described, propose to change from the said two points of diversion and, without loss of priority, to irrigate all of the said lands from a point of diversion located 575 feet North and 35 feet West from the West quarter corner of Section 21, being within the SE $\frac{1}{4}$ NE $\frac{1}{4}$ of Section 20, Township 37 South, Range 5 West, W.M.

Notice of the application, pursuant to ORS 540.510, was published in the Grants Pass Daily Courier, a newspaper printed and having general circulation in Josephine County, Oregon, for a period of three weeks in the issues of June 23, 30 and July 7, 1977.

Mr. Robert B. Steimer, Watermaster, has filed a statement to the effect that the proposed changes in point of diversion may be made without injury to existing rights.

No objections having been filed and it appearing that the proposed changes in point of diversion may be made without injury to existing rights, the application should be approved.

2 NOW, THEREFORE, it hereby is ORDERED that the requested changes in point of diversion as described herein, without loss of priority, are approved.

It is FURTHER ORDERED that the quantity of water diverted at the new point of diversion shall not exceed the quantity of water available at the old point of diversion under the subject rights, and shall not exceed 0.48 cubic foot per second

with a date of priority of February, 1892; 0.03 cubic foot per second with a date of priority of March 2, 1910; 0.05 cubic foot per second with a date of priority of May 12, 1910.

It is FURTHER ORDERED that the following provisions shall be effective when in the judgement of the watermaster it becomes necessary to install headgates and measuring devices:

That the diversion works shall include an in line flow meter, a weir, or other suitable device for measuring the water to which the applicant is entitled;

That the type and plans of the measuring device be approved by the watermaster before the beginning of construction work and that the weir or measuring device be installed under the general supervision of said watermaster.

It is FURTHER ORDERED that the construction work shall be completed and the change in point of diversion of water made on or before October 1, 1979.

It is FURTHER ORDERED that the certificate of water right heretofore issued to Charles T. and Mary E. Sweeney and recorded at page 32850, Volume 24; the certificate heretofore issued to M. N. Loughridge et al and recorded at page 444, Volume 1; and the certificate heretofore issued to C. F. and Amelia Gentner and recorded at page 742, Volume 1, State Record of Water Right Certificates, are canceled, and in lieu thereof new certificates be issued covering the balance of the rights NOT involved in this proceeding, and upon proof satisfactory to the Water Resources Director of completion of works and beneficial use of water to the extent intended under the provisions of this order, confirming certificates of water rights shall be issued to the applicant herein.

Dated at Salem, Oregon, this 18th day of August, 1977.

/s/ James E. Sexson
Director

LEGAL NOTICE

No. 3436
NOTICE OF WATER RIGHT
TRANSFER APPLICATION

Notice is given hereby that an application has been filed in the office of the Water Resources Director by Ethel and Myron Meehan for approval of changes in point of diversion from Applegate River.

The certificate recorded at Page 32850, Vol. 24, State Record of Water Right Certificates, in the names of Charles T. and Mary E. Sweeney, describes a right which includes the use of not to exceed 0.48 cubic foot per second from Applegate River for irrigation of 12.0 acres in NW $\frac{1}{4}$ SW $\frac{1}{4}$, 9.7 acres in SW $\frac{1}{4}$ SW $\frac{1}{4}$ and 2.6 acres in SE $\frac{1}{4}$ SW $\frac{1}{4}$ of Sec. 21, T. 37 S., R. 5 W., W.M., with a date of priority of February, 1892.

Water for the said right is diverted through the Laurel Hill Ditch, from a point located 125 ft. N. and 500 ft. E. from the W $\frac{1}{4}$ corner of Sec. 1, being within the SW $\frac{1}{4}$ NW $\frac{1}{4}$ of Sec. 1, T. 38 S., R. 5 W., W.M.

The certificate recorded at Page 444, Vol. 1, State Record of Water Right Certificates, in the name of M. N. Loughridge et al, describes a right which includes the use of not to exceed 0.03 cubic foot per second from Applegate River for irrigation of 2.2 acres in NW $\frac{1}{4}$ SW $\frac{1}{4}$ of Sec. 21, T. 37 S., R. 5 W., W.M., with a date of priority of March 2, 1910.

Water for the said right is diverted from a point located 600 ft. N. and 875 ft. W. from the SE corner of the SW $\frac{1}{4}$ NW $\frac{1}{4}$ of Sec. 21, being within the SW $\frac{1}{4}$ NW $\frac{1}{4}$ of said Sec. 21.

The certificate recorded at Page 742, Vol. 1, State Record of Water Right Certificates, in the names of C. F. and Amelia Gentner, describes a right which includes the use of not to exceed 0.05 cubic foot per second from Applegate River for irrigation of 3.6 acres in SW $\frac{1}{4}$ NW $\frac{1}{4}$ of Sec. 21, T. 37 S., R. 5 W., W.M., with a date of priority of May 12, 1910.

Water for the said right is diverted from the same point described by certificate 444, above.

The applicants herein, owners of the lands above described, proposed to change from the said two points of diversion and, without loss of priority, to irrigate all of the said lands from a point of diversion located 575 ft. N. and 35 ft. W. from the W. $\frac{1}{4}$ corner of Sec. 21, being within the SE $\frac{1}{4}$ NE $\frac{1}{4}$ of Sec. 20, T. 37 S., R. 5 W., W.M.

All persons interested are notified hereby that a hearing will be held at the county courthouse at Grants Pass, Oregon, on August 9, 1977, at 9:30 a.m. All objections to the proposed change, if any there are, will be heard at said time and place. Any and all objections shall be prepared in writing, one copy to be served on Ethel and Myron Meehan, 8880 Williams Highway, Grants Pass, Oregon 97526, and one copy filed with the Water Resources Department, Salem, Oregon 97310, together with a \$10 filing fee, at least 10 days prior to the date set for hearing. IF NO OBJECTION IS FILED, THE APPLICATION MAY BE APPROVED BY THE WATER RESOURCES DIRECTOR WITHOUT A HEARING. Administrative rules pertaining to the filing of a protest will be furnished by the Water Resources Department upon request.

Dated at Salem, Oregon, this 6th day of June, 1977.

JAMES E. SEXSON
Director

No. 148-Thurs-June 23, 30 & July 7
1977

AFFIDAVIT OF PUBLICATION

State of Oregon

County of Josephine

ss.

Charles J. Moore

I, _____, being first duly sworn, depose and say that I am the owner, editor, publisher, manager, advertising manager, principal clerk of the Grants Pass Daily Courier, printer or his foreman of the Grants Pass Daily Courier, a newspaper of general circulation, as defined by ORS 193.010 and 193.020; printed and published at Grants Pass, in the aforesaid county and state; that the NOTICE OF WATER RIGHT TRANSFER APPLICATION, a printed copy of

which is hereto annexed, was published in the entire issue of said newspaper for _____³ successive and consecutive weeks in the following issues June 23, 30, July 7, 1977

Subscribed and sworn to before me this

July

19

77

day of

Notary Public of Oregon.

My commission expires

4th

day of

February

19

80

No.

In the Court of the

STATE OF OREGON
for the
COUNTY OF JOSEPHINE

RECEIVED

JUL 13 1977

WATER RESOURCES DEPT
SALEM, OREGON

Affidavit of Publication

Filed, 19....

.....
Clerk.

By
Deputy.

From the Office of

.....

Attorney for.

International

...

7 — 7:00 P.M.

GRANTS PASS, OREGON

AND DINNER

AL SINGING GROUP

HARRISBURG, OREGON
TESTIMONY

Beginning at the South West corner of Section 21, Township 37 South, Range 5 West, Willamette Meridian, Josephine County, Oregon; Thence North 810 feet; thence North 36° 42' E, 1088.55 feet, to the Southwesterly right of way line of the Murphy, Williams, Provolt Highway Number 238, the true point of beginning of this description; thence S 36° 42' W 1088.55 feet; thence S 810 feet; thence N 88° 47' 30" E, 1314.91 feet; th N 0° 13' E 677.02 feet; thence N 36° 42' E 366.14' to the Southwesterly right of way line of the Murphy, Williams Provolt Highway number 238; thence Northwesterly along said Southwesterly right of way line to the point of beginning.

40.10
ACRES

Beginning at the Southwest corner of Section 21, Township 37 South, Range 5 West, Willamette Meridian, Josephine County, Oregon; thence N 88° 47' 30" E 2229.82 feet; thence North 430 feet more or less to the Southwesterly right of way of the Murphy, Williams, Provolt Highway number 238, the true point of beginning of this description; thence South 430 feet more or less; thence S 88° 47' 30" W 914.91 feet; thence N 0° 13' E 677.02 feet; thence N 36° 42' E 366.14 feet to the Southwesterly right of way line of said highway; thence Southeasterly along said right of way line to the point of beginning.

WARRANTY DEED

Daily Courier Print, Grants Pass, Oregon

4-39-300

KNOW ALL MEN BY THESE PRESENTS, That J. B. MEEHAN and FRED MEEHAN, husband and wife,

in consideration of Ten Dollars and other valuable consideration, to them paid do hereby grant, bargain, sell and convey unto MYRON B. MEEHAN and BETTY JO MEEHAN, husband and wife, as tenants by the entirety, their heirs and assigns,

all the following real property, with the tenements, hereditaments and appurtenances, situated in the County of Josephine, and State of Oregon, bounded and described as follows, to-wit:

Beginning at the Southeast corner of the Southeast quarter of the Northeast quarter of Section 20, Township 37 South, Range 5 West of the Willamette Meridian, Oregon, and running thence North 660 feet; thence West 330 feet; thence South 660 feet; thence East 330 feet to the place of beginning, containing 5 acres, more or less.

Also: Beginning at the West quarter corner of Section 21, Township 37 South Range 5 West of the Willamette Meridian, Josephine County, Oregon; thence North along said Section line, a distance of 336.31 feet to the Northeast boundary of Williams Highway, the true point of beginning; thence North along said Section line, a distance of 420.69 feet; thence East, a distance of 187.85 feet; thence South 14° 45' East, a distance of 1076.5 feet; thence South 86° 45' West, a distance of 183.35 feet to a point on the Northeast boundary of Williams Highway; thence Northwesterly along the Northeast boundary of Williams Highway North 23° 52' West 689.73 feet to the true point of beginning, containing 5.83 acres, more or less.

Also: Beginning at the West quarter corner of Section 21, Township 37 South, Range 5 West of the Willamette Meridian, Josephine County, Oregon; thence North, a distance of 31.5 feet to the Southwest boundary of Williams Highway the true point of beginning; thence Southeast along the Southwest boundary of Williams Highway to a point South 33° 40' East 1173.53 feet distant; thence South 36° 42' West, a distance of 1088.55 feet to a point on West Section line of Section 21; thence North, a distance of 1849.5 feet to true point of beginning, containing 13.8 acres, more or less.

RECEIVED
JUL 1 1976
WATER RESOURCES DEPT.
SALEM, OREGON

1" = 400'

SEE MAP 37 5 16

CANCELLED
T.L. 900
2201
2001
1390
3200
3002
1301

SEE MAP 37 5 22

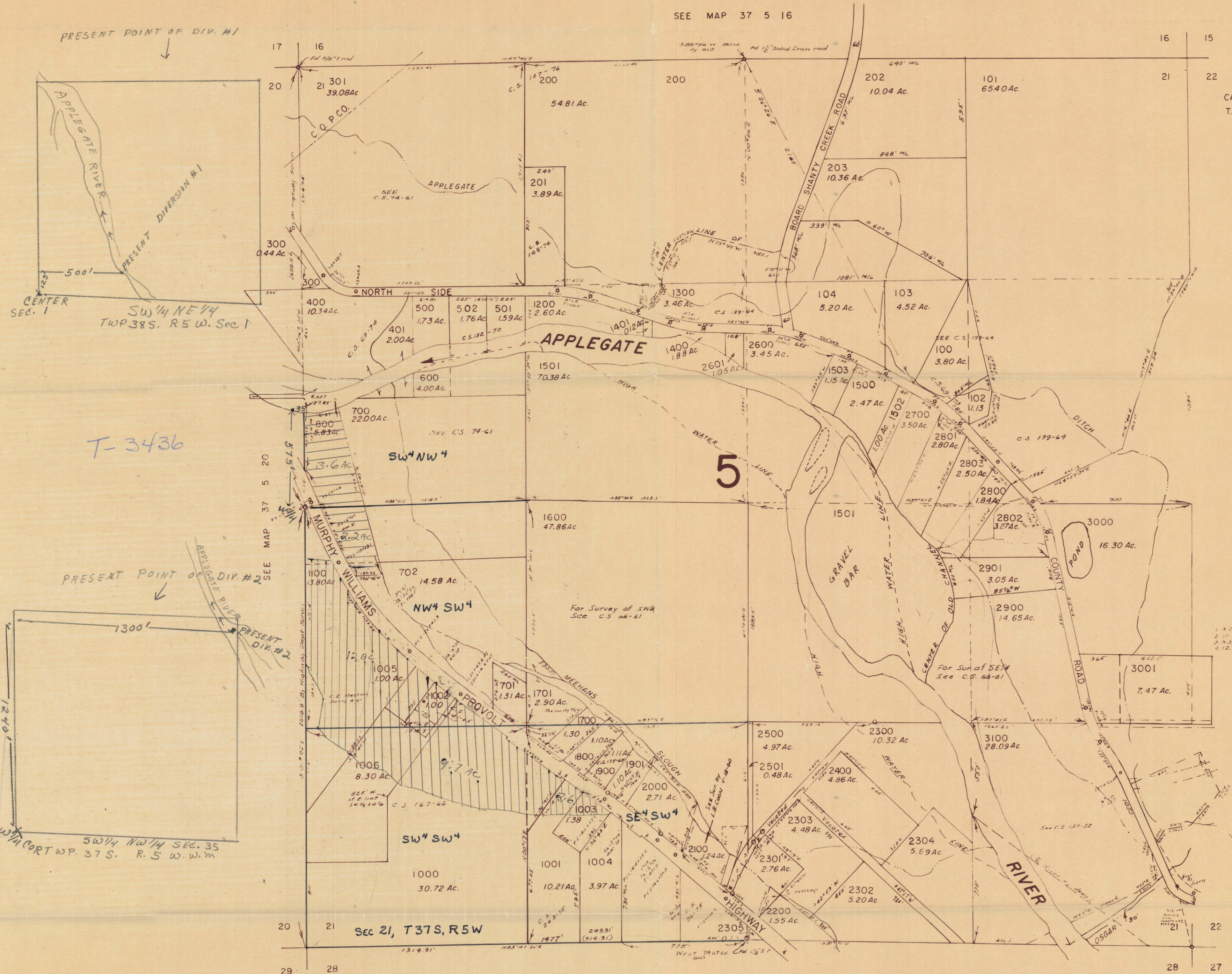
1. N 21° 41' E 115.6'
2. S 15° 45' E 102.33'
3. N 32° 23' E 110.61'
4. S 66° 01' E 35.97'

SEE MAP 37 5 28




RECEIVED

JUL 15 1976

WATER RESOURCES DEPT
SALEM, OREGON





-  Cert # 742
Gentney Ditch
-  Cert # 444
Swinden Ditch
-  Cert # 32850
Laurel Hill Ditch

Note:-
Streams and ditches, except
in the vicinity of irrigated land,
are sketched in approximate
location.

Surveyed Aug. 21-27, 1935.
and July 16-24, 1936.

T-3436

Surveyed Aug 15-20, 1935.