

3215 ~~3215~~
Dan. R. Kewish
Inland, Cal 90302

3215

STATUS OF APPLICATION

Change in point of diversion
Date filed 5-2-75
Date of hearing 1-22-76
Place of hearing Medford
Date of order 2-17-76 Vol. 26, page 390
Date for application of water 10-1-76
Proof mailed _____
Proof received _____
Certificate issued APR 30 1979 Vol. 41, page 47904
Survey 6/76
4-17-79 lmt

DESCRIPTION OF WATER RIGHT

Name of stream Evans Creek
Trib. of _____ County of Jackson
Use irrigation
Quantity of water _____ No. of acres 12⁰
Name of ditch Uroman Ditch
Date of priority 1902
In name of Vern L. Orr
Reque River Adjudication, Vol. 13, page 383
App. No. _____ Per. No. _____ Cert. No. 32783
Certificate cancelled _____
Notation made on record by _____

FEES PAID

Date	Amount	Receipt No.
<u>5-2-75</u>	<u>30.00</u>	<u>46624</u>
<u>5-2-75</u>	<u>45.00 p.a.</u>	<u>46625</u>
TOTAL . . .	<u>75.00</u>	
<u>1-16-76</u>	<u>Cert. Fee 2.00</u>	<u>46625</u>

FEES REFUNDED

Date	Amount	Check No.

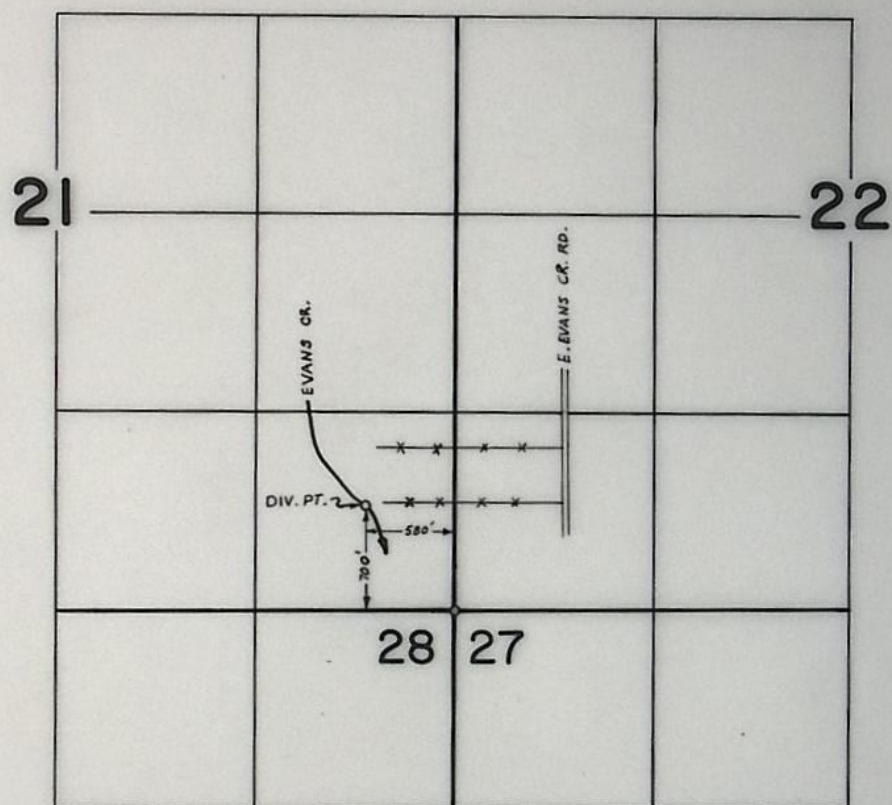
REMARKS

See 3211 for balance of right
Copy of Pleasant Valley Farm Tracts Plat in Appl. 15062
FINIS

TO BE ENTERED WHEN CHECKED	INDEX CARDS:	Entered	Checked
	<u>WN</u> Name	<u>✓</u>	<u> </u>
<u>WN</u> Stream	<u>✓</u>	<u> </u>	<u> </u>
<u>WN</u> Pt. of Div.	<u>✓</u>	<u> </u>	<u> </u>
<u>WN</u> Calendar	<u>✓</u>	<u> </u>	<u> </u>
CHECKED TO RECORDS:			
<u>✓</u> Twp. & Rge.	<u> </u>	<u> </u>	<u> </u>
<u>✓</u> Decree-vault	<u> </u>	<u> </u>	<u> </u>
<u>✓</u> Decree-safe	<u> </u>	<u> </u>	<u> </u>
<u>✓</u> Cert. of W/E	<u>CC</u>	<u> </u>	<u> </u>
<u> </u> Per. Folder	<u> </u>	<u> </u>	<u> </u>
<u> </u> Chainindex	<u> </u>	<u> </u>	<u> </u>
<u> </u> Cross Ref.	<u> </u>	<u> </u>	<u> </u>
<u> </u> Power Claim	<u> </u>	<u> </u>	<u> </u>
<u> </u> Abstracts	<u> </u>	<u> </u>	<u> </u>

204

T. 35 S., R. 4 W., W.M.

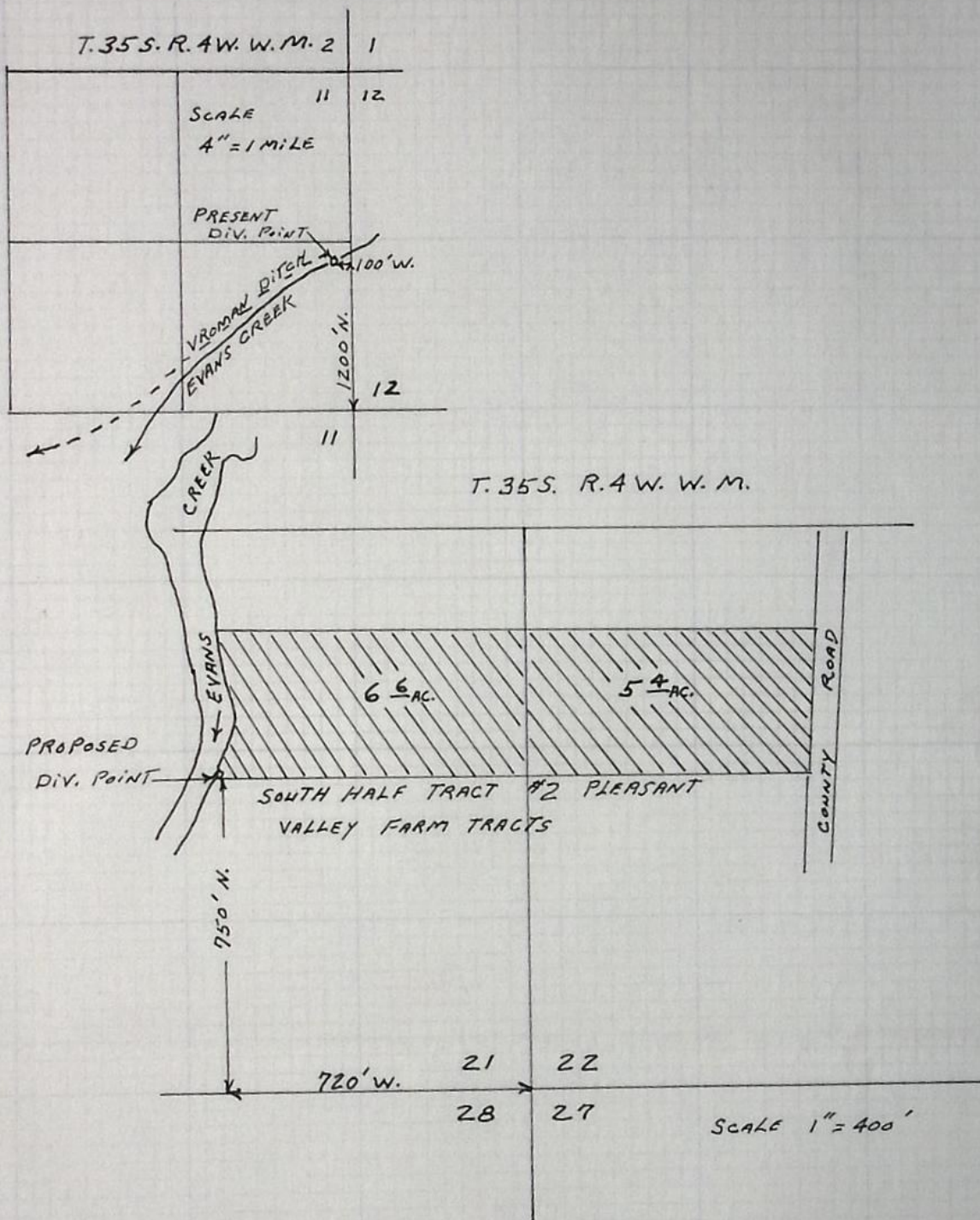


FINAL PROOF SURVEY
UNDER

Application No. TR-3215. Permit No.
IN NAME OF

DAN R. KEWISH

Surveyed APR. 11 1978, by B. SUND

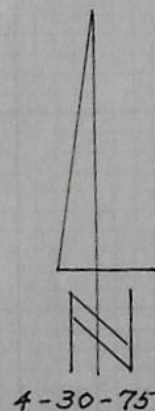


MAP TO ACCOMPANY APPLICATION OF
DAN R. KEWISH FOR CHANGE IN POINT
OF DIVERSION

RECEIVED

MAY 2 1975

STATE ENGINEER
SALEM, OREGON



T-3215

BEFORE THE WATER RESOURCES DIRECTOR OF OREGON

Jackson County

IN THE MATTER OF THE APPLICATION OF }
DAN R. KEWISH FOR THE APPROVAL OF A }
CHANGE IN POINT OF DIVERSION OF WATER }
FROM EVANS CREEK }

ORDER APPROVING
TRANSFER NO. 3215

On May 2, 1975, Dan R. Kewish filed an application in the office of the Water Resources Director for the approval of a change in point of diversion of water from Evans Creek, pursuant to the provisions of ORS 540.510 to 540.530.

Certificate of water right issued to Vern L. Orr and recorded at Page 32783, Volume 24, State Record of Water Right Certificates, confirms a right to the use of not to exceed 0.40 cubic foot per second of water from Evans Creek for the irrigation of, among other lands, 6.6 acres in SE $\frac{1}{4}$ SE $\frac{1}{4}$, Section 21, and 5.4 acres in SW $\frac{1}{4}$ SW $\frac{1}{4}$, Section 22, Township 35 South, Range 4 West, W.M., more explicitly described as the South half of Tract #2, Pleasant Valley Farm Tracts, with a date of priority of 1902. These lands are irrigated by means of the Vroman ditch from a point of diversion located 1200 feet North and 100 feet West from the East quarter-corner of Section 11, being within the SE $\frac{1}{4}$ NE $\frac{1}{4}$, Section 11, Township 35 South, Range 4 West, W.M.

The applicant herein, owner of the lands above described, proposes to irrigate these lands from a point of diversion to be located 750 feet North and 720 feet West from the Southeast corner of Section 21, being within the SE $\frac{1}{4}$ SE $\frac{1}{4}$, Section 21, Township 35 South, Range 4 West, W.M.

Notice of the filing of the application was given by publication setting forth a time and place certain for hearing objections to the proposed change in point of diversion of water, if any there were, namely: at the county courthouse in Medford, Oregon on January 22, 1976, at 1:30 p.m.

The notice was published in the Medford Mail Tribune, a newspaper printed and having general circulation in Jackson County, Oregon, for a period of three weeks in the issues of November 27, December 4 and 11, 1975. The date set for hearing in said notice was not less than thirty days after the last publication of the notice.

Mr. David C. Hendrix, Watermaster of District No. 13, has filed a report to the effect that the proposed change in point of diversion of water may be made without injury to existing rights.

No objections having been filed and it appearing that the proposed change in point of diversion may be made without injury to existing rights, the application should be approved.

NOW, THEREFORE, it hereby is ORDERED that the change in point of diversion of water from Evans Creek, to wit:

From a point located 1200 feet North and 100 feet West from the East quarter-corner of Section 11, being within the SE $\frac{1}{4}$ NE $\frac{1}{4}$ of Section 11, Township 35 South, Range 4 West, W.M.

To a point to be located 750 feet North and 720 feet West from the Southeast corner of Section 21, being within the SE $\frac{1}{4}$ SE $\frac{1}{4}$ of Section 21, Township 35 South, Range 4 West, W.M.

for the irrigation of 6.6 acres in SE $\frac{1}{4}$ SE $\frac{1}{4}$, Section 21, and 5.4 acres in SW $\frac{1}{4}$ SW $\frac{1}{4}$, Section 22, Township 35 South, Range 4 West, W.M., more explicitly described as the South half of Tract #2, Pleasant Valley Farm Tracts, with a date of priority of 1902, is approved.

It is FURTHER ORDERED that the construction work shall be completed and the change in point of diversion of water made on or before October 1, 1976.

It is FURTHER ORDERED that the quantity of water diverted at the new point of diversion shall not exceed the quantity of water available at the old point of diversion, and shall not exceed 0.2 cubic foot per second.

It is FURTHER ORDERED that the following provisions shall be effective when in the judgement of the watermaster it becomes necessary to install headgates and measuring devices:

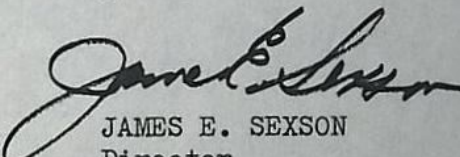
That the diversion works shall include an in line flow meter, a weir, or other suitable device for measuring the water to which the applicant is entitled.

That the type and plans of the measuring device be approved by the watermaster before the beginning of construction work and that the weir or measuring device be installed under the general supervision of said watermaster.

An order entered February 17, 1976, approved an application designated as Transfer No. 3211 for a change in point of diversion for the balance of the lands not involved in this proceeding.

It is FURTHER ORDERED that the certificate of water right heretofore issued to Vern L. Orr and recorded at Page 32783, Volume 24, State Record of Water Right Certificates, is canceled, and upon receipt of proof satisfactory to the Water Resources Director of completion of the authorized change in point of diversion, a certificate of water right shall be issued to Dan R. Kewish confirming the change in point of diversion.

Dated at Salem, Oregon, this 17th day of February, 1976.


JAMES E. SEXSON
Director

4-11-78 BRS
PTS-1978-14-A

Transfer No. 3215 County Jackson

1. Name Dan R. Kewish 7582-0355 Address 8450 E Evans Cr Rd.
PO Box 555, Rogue River 97537

2. Source of Supply Evans Creek, Trib. of Rogue River

3. Amount of Water 0.2 c.f.s. Priority Date 1902

4. Use irrigation

5. Proposed Point of Diversion 700 580
750 ft. N. and 720 ft. W. from the SE corner of
Sec. 21, being within the SE $\frac{1}{4}$ SE $\frac{1}{4}$ of Sec. 21, T. 35 S., R. 4 W., W.M.

6. Place of Use DATE FOR APPLICATION OF WATER: 10/1/76

[illegible]

INFO: MRS. KEWISH

PUMP: 3" x 4"

MOTOR: 10 HP.

DIV. PT: 5" - 30' - ALUM SUCTON PIPE

PIPE: MAIN 5" - 4" - ~~700'~~ ALUM.

LAT 3" - ALUM - 320'

SPRINKLERS: 16-RB 30 - 1 1/64" x 3/32"
ALL MAX

LIFT: SUCTION: 10'

PUMP: 5'

USE: HAY - PASTURE

TRE: PTS-1978-14-A

Dwight R. Sumner
F.E.

4-11-78

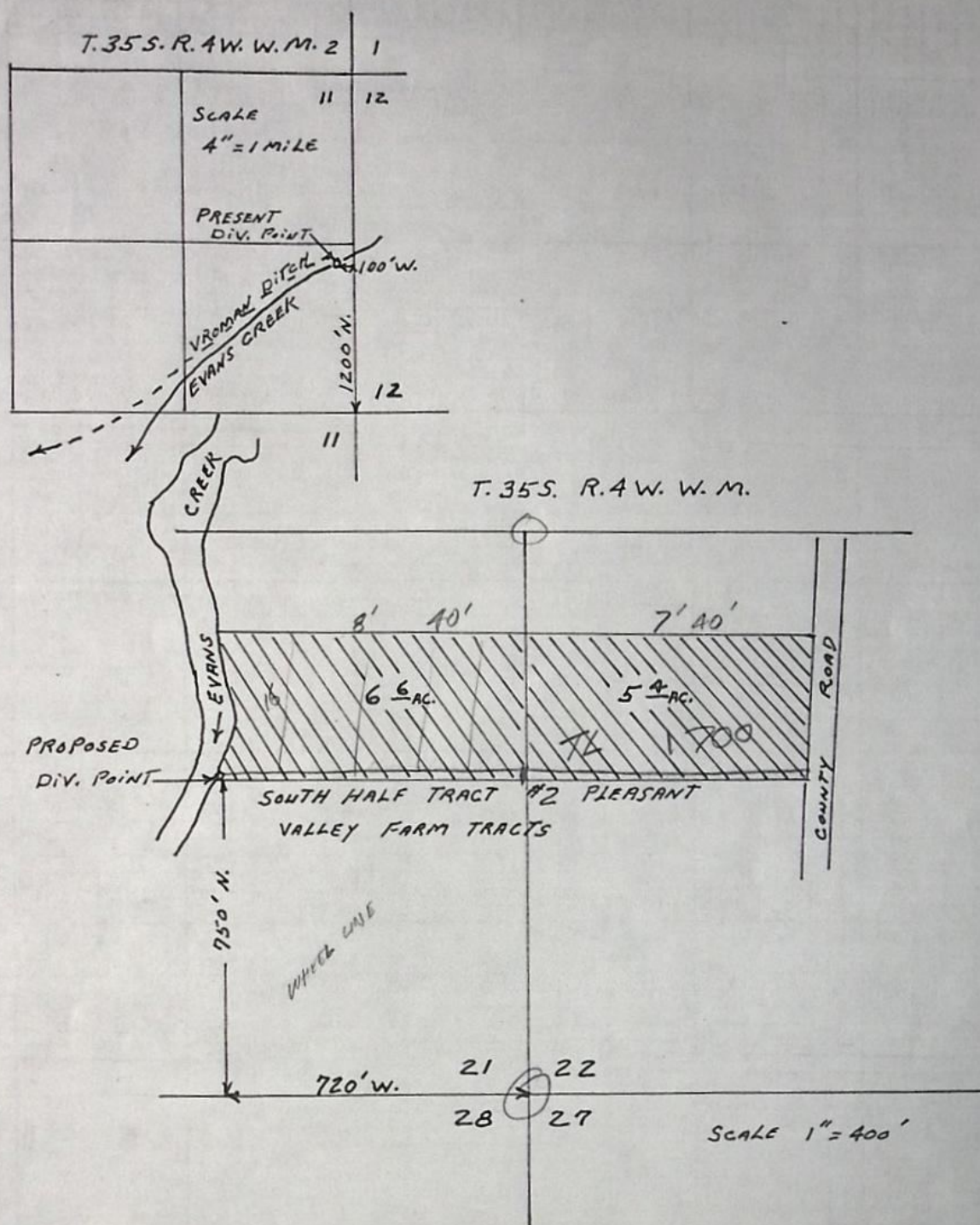
$$\frac{16(5.7 + 1.7)}{450} = 0.26 \text{ c.f.s.}$$

$$\frac{10(6.61)}{15 + 114} = 0.512 \text{ c.f.s.}$$

NOTE: SURVEYED FROM BEARING TREE: 55 LINKS N. 72 3/4° W

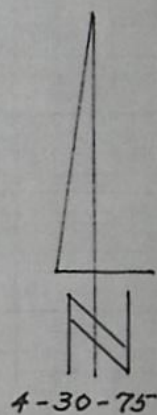
LOCATING SE COR. SEC 21 T. 35S, R 4W. ALL FENCE
LINES WHICH ARE PROPERTY LINES WERE SURVEYED.

KEWISH IS RENTING PROPERTY SOUTH OF DIV. PT.
AND HAS SUCTION PIPE ON THIS PIECE OF PROPERTY
AND PIPE LINE RUNS 5' SOUTH OF LOWER FENCE
PARALLEL TO FENCE.



MAP TO ACCOMPANY APPLICATION OF
DAN R. KEWISH FOR CHANGE IN POINT
OF DIVERSION

RECEIVED
MAY 2 1975
STATE ENGINEER
SALEM, OREGON



T-3215

BEFORE THE WATER RESOURCES DIRECTOR OF OREGON

Jackson County

IN THE MATTER OF THE APPLICATION OF)
DAN R. KEWISH FOR THE APPROVAL OF A)
CHANGE IN POINT OF DIVERSION OF WATER)
FROM EVANS CREEK)

ORDER APPROVING
TRANSFER NO. 3215

On May 2, 1975, Dan R. Kewish filed an application in the office of the Water Resources Director for the approval of a change in point of diversion of water from Evans Creek, pursuant to the provisions of ORS 540.510 to 540.530.

Certificate of water right issued to Vern L. Orr and recorded at Page 32783, Volume 24, State Record of Water Right Certificates, confirms a right to the use of not to exceed 0.40 cubic foot per second of water from Evans Creek for the irrigation of, among other lands, 6.6 acres in SE $\frac{1}{4}$ SE $\frac{1}{4}$, Section 21, and 5.4 acres in SW $\frac{1}{4}$ SW $\frac{1}{4}$, Section 22, Township 35 South, Range 4 West, W.M., more explicitly described as the South half of Tract #2, Pleasant Valley Farm Tracts, with a date of priority of 1902. These lands are irrigated by means of the Vroman ditch from a point of diversion located 1200 feet North and 100 feet West from the East quarter-corner of Section 11, being within the SE $\frac{1}{4}$ NE $\frac{1}{4}$, Section 11, Township 35 South, Range 4 West, W.M.

The applicant herein, owner of the lands above described, proposes to irrigate these lands from a point of diversion to be located 750 feet North and 720 feet West from the Southeast corner of Section 21, being within the SE $\frac{1}{4}$ SE $\frac{1}{4}$, Section 21, Township 35 South, Range 4 West, W.M.

Notice of the filing of the application was given by publication setting forth a time and place certain for hearing objections to the proposed change in point of diversion of water, if any there were, namely: at the county courthouse in Medford, Oregon on January 22, 1976, at 1:30 p.m.

The notice was published in the Medford Mail Tribune, a newspaper printed and having general circulation in Jackson County, Oregon, for a period of three weeks in the issues of November 27, December 4 and 11, 1975. The date set for hearing in said notice was not less than thirty days after the last publication of the notice.

Mr. David C. Hendrix, Watermaster of District No. 13, has filed a report to the effect that the proposed change in point of diversion of water may be made without injury to existing rights.

No objections having been filed and it appearing that the proposed change in point of diversion may be made without injury to existing rights, the application should be approved.

NOW, THEREFORE, it hereby is ORDERED that the change in point of diversion of water from Evans Creek, to wit:

From a point located 1200 feet North and 100 feet West from the East quarter-corner of Section 11, being within the $SE\frac{1}{4} NE\frac{1}{4}$ of Section 11, Township 35 South, Range 4 West, W.M.

To a point to be located 750 feet North and 720 feet West from the Southeast corner of Section 21, being within the $SE\frac{1}{4} SE\frac{1}{4}$ of Section 21, Township 35 South, Range 4 West, W.M.

for the irrigation of 6.6 acres in $SE\frac{1}{4} SE\frac{1}{4}$, Section 21, and 5.4 acres in $SW\frac{1}{4} SW\frac{1}{4}$, Section 22, Township 35 South, Range 4 West, W.M., more explicitly described as the South half of Tract #2, Pleasant Valley Farm Tracts, with a date of priority of 1902, is approved.

It is FURTHER ORDERED that the construction work shall be completed and the change in point of diversion of water made on or before October 1, 1976.

It is FURTHER ORDERED that the quantity of water diverted at the new point of diversion shall not exceed the quantity of water available at the old point of diversion, and shall not exceed 0.2 cubic foot per second.

It is FURTHER ORDERED that the following provisions shall be effective when in the judgement of the watermaster it becomes necessary to install headgates and measuring devices:

That the diversion works shall include an in line flow meter, a weir, or other suitable device for measuring the water to which the applicant is entitled.

That the type and plans of the measuring device be approved by the watermaster before the beginning of construction work and that the weir or measuring device be installed under the general supervision of said watermaster.

An order entered February 17, 1976, approved an application designated as Transfer No. 3211 for a change in point of diversion for the balance of the lands not involved in this proceeding.

It is FURTHER ORDERED that the certificate of water right heretofore issued to Vern L. Orr and recorded at Page 32783, Volume 24, State Record of Water Right Certificates, is canceled, and upon receipt of proof satisfactory to the Water Resources Director of completion of the authorized change in point of diversion, a certificate of water right shall be issued to Dan R. Kewish confirming the change in point of diversion.

Dated at Salem, Oregon, this 17th day of February, 1976.

/s/ JAMES E. SEXSON
Director

RECEIVED

T-3215

MAY 2 1975
STATE ENGINEER
SALEM, OREGON

Application for Transfer of Water Right

To the STATE ENGINEER OF OREGON:

I, Dan R. Kewish

(Name of applicant)

of P. O. Box 4655, Inglewood,
(Postoffice)

County of Los Angeles

State of Calif. 90309

, do hereby make application for change in point of diversion.

(In point of diversion; place of use; use heretofore made of the water)

1. The source of present water right is Evans Creek.

(Name of stream)

2. The use to which the water is applied is irrigation.

(Irrigation; Mining; Power; Manufacturing; etc.)

3. The name of the ditch, canal or pipe line is Vroman Ditch.

4. The point of diversion is located 1200 ft. N. and 100 ft. W. from the E¹/₄

(N. or S.)

(E. or W.)

corner of Section 11

(Section or subdivision)

being within the SE¹/₄ NE¹/₄

of Section 11 Tp. 35 S. R. 4 W. W. M., in the County of Jackson.

(No. N. or S.)

(No. E. or W.)

5. List the number of acres irrigated in each smallest legal subdivision (40-acre tract) involved in this transfer. If for any other use, indicate place of use.

Twp.	Range	Sec.	NE 1-4				NW 1-4				SW 1-4				SE 1-4			
			NE ¹ / ₄	NW ¹ / ₄	SW ¹ / ₄	SE ¹ / ₄	NE ¹ / ₄	NW ¹ / ₄	SW ¹ / ₄	SE ¹ / ₄	NE ¹ / ₄	NW ¹ / ₄	SW ¹ / ₄	SE ¹ / ₄	NE ¹ / ₄	NW ¹ / ₄	SW ¹ / ₄	SE ¹ / ₄
35 S.	4 W.	21																6.6
		22											5.4					
(South half of Tract #2 Pleasant Valley Farm Tracts).																		

NOTE: If you own less than 40-acre tracts, attach a description of your land as it appears in your deed.

(Attach separate sheet if necessary)

6. Are you the legal owner of the above described lands? Yes.

(If not owner, explain your interest)

7. Has water been used beneficially for the purposes indicated herein during the past 5 years? Yes.

8. What is the date of priority of your water right? 1902.

9. Was your water right acquired by State Engineer's Permit? No. If so, give number

(Yes or No)

of permit none.

10. Do you hold a water right certificate? Yes. If so, give number of certificate 32783.
(Yes or No)

11. Was your water right determined by State Engineer's order of Determination or Decree of Court?
Yes. If so, give title of proceedings Suppl. Findings of Rogue River Decree.
(Yes or No)

12. Is the water right recorded in your name? No, Vern L. Orr.
(If not, give name)

13. I propose to transfer the water right to the following described lands: (Do not answer if your application is for change in point of diversion only.)

Twp.	Range	Sec.	NE 1-4				NW 1-4				SW 1-4				SE 1-4			
			NE $\frac{1}{4}$	NW $\frac{1}{4}$	SW $\frac{1}{4}$	SE $\frac{1}{4}$	NE $\frac{1}{4}$	NW $\frac{1}{4}$	SW $\frac{1}{4}$	SE $\frac{1}{4}$	NE $\frac{1}{4}$	NW $\frac{1}{4}$	SW $\frac{1}{4}$	SE $\frac{1}{4}$	NE $\frac{1}{4}$	NW $\frac{1}{4}$	SW $\frac{1}{4}$	SE $\frac{1}{4}$

(Attach separate sheet if necessary)

NOTE: Answer questions 14, 15, 16 and 17, if the application is for change in point of diversion.

14. The proposed point of diversion is located 750 ft. N. and 720 ft. W. from the SE corner of Sec. 21 being within the SE $\frac{1}{4}$ SE $\frac{1}{4}$ of Section 21 Tp. 35 S. R. 4 W. W. M.,
(Smallest legal subdivision) (N. or S.) (E. or W.) (No. N. or S.) (No. E. or W.)
in the county of Jackson. The name of the ditch to be used is pipeline.

15. Are you the owner of the land on which the proposed point of diversion is to be located? Yes.

16. If not the owner of the land on which the proposed point of diversion is to be located, give the name and address of owner and submit evidence of your right-of-way for your proposed ditch, canal, or pipe line.

17. Are there any diversions between your present point of diversion and the proposed point of diversion? Yes.

NOTE: Answer questions 18 and 19 if application is for change in use or place of use.

18. Are the lands from which you propose to transfer your water right free of all encumbrances, including taxes, mortgages, liens, etc.?
(Answer Yes or No)

19. If not, give below a description of existing encumbrances:

NATURE OF ENCUMBRANCE	HELD BY	AMOUNT

20. Reasons for the proposed changes are Ditch too costly to maintain.

AFFIDAVIT OF APPLICANT

STATE OF OREGON,

County of Jackson

ss.

I, Dan R. Kewish, the applicant herein, being first duly sworn, depose and say that I have read the above and foregoing application for transfer of water right; that I know the contents thereof and that the statements therein made are true and correct to the best of my knowledge and belief.

In Witness Whereof, I have hereunto set my hand this 30th day of April, 1975.

+ Dan R. Kewish
(Name of applicant)

Subscribed and sworn to before me this 30th day of April, 1975.

[Notarial Seal]

Phyllis Gilman
NOTARY PUBLIC FOR OREGON

My commission expires 3-5-77

Remarks

THIS APPLICATION MUST BE ACCOMPANIED BY A MAP SHOWING THE LOCATION OF THE POINT OF DIVERSION, PLACE OF USE AND WORKS UTILIZED UNDER THE PRESENT WATER RIGHT. THE MAP SHOULD ALSO SHOW THE NEW POINT OF DIVERSION OR PLACE OF USE, AS THE CASE MAY BE.

378-3066

June 1, 1976

T-3215

Mr. Dan R. Kewish
P. O. Box 555
Rogue River, Oregon 97537

Dear Mr. Kewish:

I have your notice advising that construction work has been completed as required in our order approving your application for a change in point of diversion of water from Evans Creek.

In line with the general practice of this office, a survey will be made at a later date.

Sincerely,

Trevor Jones

TJ:whh

Transfer No. 3215

NOTICE OF COMPLETION OF CONSTRUCTION

I, DAN R. KEWISH, hereby certify

that the construction work has been completed and the change in
point of diversion of water made as set forth in the order of
the ^{Water Resources Director} ~~State Engineer~~ dated 2-17-76, approving an appli-
cation for a change in point of diversion of water from _____
EVANS CREEK.

5-25-76

Date

Dan R. Kewish

Name

RECEIVED

MAY 27 1976

WATER RESOURCES DEPT
SALEM, OREGON

P.O. BOX 555

ROGUE RIVER, OR 97537

(503) 582-0355

DAN KEWISH

DESCRIPTION SHEET

See page 1 for vesting and encumbrances, if any.

Description of the tract of land which is the subject of this report:

Lot 2, PLEASANT VALLEY TRACTS, in Sections 21 and 22, Township 35 South, Range 4 West, Willamette Meridian, Jackson County, Oregon.

EXCEPTING THEREFROM the following: Commencing at the Southeast corner of Tract 2, PLEASANT VALLEY FARM TRACTS, in Sections 21 and 22, Township 35 South, Range 4 West, Willamette Meridian, Jackson County, Oregon; thence North $3^{\circ} 25' 30''$ East, 357.83 feet, along the Easterly line of said Tract 2, to the true point of beginning; thence West, 1490.27 feet, to the Westerly line of said tract; thence North $7^{\circ} 30' 50''$ West, 266.59 feet; thence North $32^{\circ} 07' 40''$ East, 100.34 feet, to the Northwest corner of said Tract 2; thence East, 1507.35 feet, along the line common to Tracts 2 and 3, to the Northeast corner of Tract 2; thence South $9^{\circ} 08'$ West, 147.40 feet; thence South $3^{\circ} 25' 30''$ West, 203.84 feet, to the true point of beginning.

RECEIVED

MAY 2 1975

STATE ENGINEER
SALEM, OREGON



**STATE
ENGINEER**

WATER RESOURCES DEPARTMENT

JACKSON COUNTY COURTHOUSE • MEDFORD, OREGON • 97501 • Ph. 773-6211

May 1, 1975

RECEIVED

MAY 2 1975

STATE ENGINEER
SALEM, OREGON

FILE NO.

CHRIS L. WHEELER
State Engineer

Mr. Chris L. Wheeler
State Engineer
Salem, Oregon

Attention: Mr. Trevor Jones, Assistant

Dear Mr. Jones:

I am enclosing an application in the name of Dan R. Kewish, with mailing address of P. O. Box 4655, Inglewood, California 90309, for change in point of diversion of water from Evans Creek, together with his check in the sum of \$75 to cover advertising and transfer fees, the map tracing and legal land description.

The applicant has requested that the advertising be placed in the Medford Mail Tribune, Medford, Oregon 97501.

It is my opinion that this proposed change in point of diversion may be made without injury to existing rights; also I believe the second provision relative to pumping plants would be the best to incorporate within the order.

Very truly yours,

David C. Hendrix

David C. Hendrix
Water Master, District 13

DCH:pg

enclosures

7-3215

NOTICE OF FILING APPLICATION
FOR A CHANGE IN POINT
OF DIVERSION OF WATER

Notice is given hereby that Dan R. Kewish has filed an application for the approval of a change in point of diversion of water from Evans Creek.

In the Rogue River Adjudication proceedings a water right was established in the name of Vern L. Orr for the use of the waters of Evans Creek for the irrigation of, among other lands, 6.6 acres in SE $\frac{1}{4}$ SE $\frac{1}{4}$, Section 21 and 5.4 acres in SW $\frac{1}{4}$ SW $\frac{1}{4}$, Section 22, T. 35 S., R. 4 W., W.M., with a date of priority of 1902.

These lands are irrigated by means of the Vroman Ditch from a point of diversion located 1200 ft. N. and 100 ft. W. from the E $\frac{1}{4}$ corner of Sec. 11, being within the SE $\frac{1}{4}$ NE $\frac{1}{4}$, Sec. 11, T. 35 S., R. 4 W., W.M.

The applicant herein, owner of the lands above described, proposes to irrigate these lands from a point of diversion to be located 750 ft. N. and 720 ft. W. from the SE corner of Sec. 21, being within the SE $\frac{1}{4}$ SE $\frac{1}{4}$, Sec. 21, T. 35 S., R. 4 W., W.M.

All persons interested are notified hereby that a hearing will be held at the county courthouse at Medford, Or., on Jan. 22, 1976, at 1:30 p.m. All objections to the proposed change, if any there are, will be heard at said time and place. Any and all objections shall be prepared in writing, one copy to be served on Dan R. Kewish, P.O. Box 4655, Inglewood, Ca., 90309, and one copy filed with the Water Resources Director, Salem, Or., together with a \$10 filing fee at least 10 days prior to the date set for hearing. If no objections are filed, the application may be approved by the Water Resources Director without a hearing. Administrative rules pertaining to the filing of a protest will be furnished by the Water Resources Director upon request.

Dated at Salem, Oregon, this 20th day of November, 1975.

James E. Sexson
Director

Affidavit of Publication

State of Oregon,

County of Jackson

ss.

1. Evalynne D. Smith, being first duly

sworn, depose and say that I am the

(OWNER, EDITOR, PUBLISHER, MANAGER,

Principal Clerk

ADVERTISING MANAGER, PRINCIPAL CLERK, PRINTER OR PRINTER'S FOREMAN)

of Medford Mail Tribune, a newspaper of general circulation, as defined by ORS 193,010 and 193,020; printed and published at Medford in the aforesaid county and state;

that the Notice of Filing Application

Dan R. Kewish

, a printed copy of which is hereto annexed, was published in the entire issue of said newspaper for 3 successive and consecutive weeks in the

following issues Nov. 27, Dec. 4, 11, 1975

(HERE SET FORTH DATES OF ISSUES IN WHICH THE SAME WAS PUBLISHED)

Evalynne D. Smith

Subscribed and sworn to before me this 11th day of Dec., 1975

James E. Sexson

NOTARY PUBLIC FOR OREGON

My Commission expires 21st day of May, 1977

NOTICE OF FILING APPLICATION FOR A
CHANGE IN POINT OF DIVERSION OF WATER

Notice is given hereby that Dan R. Kewish has filed an application for the approval of a change in point of diversion of water from Evans Creek.

In the Rogue River Adjudication proceedings a water right was established in the name of Vern L. Orr for the use of the waters of Evans Creek for the irrigation of, among other lands, 6.6 acres in SE $\frac{1}{4}$ SE $\frac{1}{4}$, Section 21 and 5.4 acres in SW $\frac{1}{4}$ SW $\frac{1}{4}$, Section 22, T. 35 S., R. 4 W., W.M., with a date of priority of 1902.

These lands are irrigated by means of the Vroman Ditch from a point of diversion located 1200 ft. N. and 100 ft. W. from the E $\frac{1}{2}$ corner of Sec. 11, being within the SE $\frac{1}{4}$ NE $\frac{1}{4}$, Sec. 11, T. 35 S., R. 4 W., W.M.

The applicant herein, owner of the lands above described, proposes to irrigate these lands from a point of diversion to be located 750 ft. N. and 720 ft. W. from the SE corner of Sec. 21, being within the SE $\frac{1}{4}$ SE $\frac{1}{4}$, Sec. 21, T. 35 S., R. 4 W., W.M.

All persons interested are notified hereby that a hearing will be held at the county courthouse at Medford, Or., on Jan. 22, 1976, at 1:30 p.m. All objections to the proposed change, if any there are, will be heard at said time and place. Any and all objections shall be prepared in writing, one copy to be served on Dan R. Kewish, P.O. Box 4655, Inglewood, Ca., 90309, and one copy filed with the Water Resources Director, Salem, Or., together with a \$10 filing fee at least 10 days prior to the date set for hearing. If no objections are filed, the application may be approved by the Water Resources Director without a hearing. Administrative rules pertaining to the filing of a protest will be furnished by the Water Resources Director upon request.

Dated at Salem, Oregon, this 20th day of November, 1975.

James E. Sexson
Director