

Application for Permanent Water Right Transfer



Oregon Water Resources Department
725 Summer Street NE, Suite A
Salem, Oregon 97301-1266
(503) 986-0900
www.oregon.gov/OWRD

Part 1 of 5 – Minimum Requirements Checklist

This transfer application will be returned if Parts 1 through 5 and all required attachments are not completed and included.

For questions, please call (503) 986-0900, and ask for Transfer Section.

Received by OWRD

JUN 24 2025

Salem, OR

Check all items included with this application. (N/A = Not Applicable)

- ☒ Part 1 – Completed Minimum Requirements Checklist.
- ☒ Part 2 – Completed Transfer Application Map Checklist.
- ☒ Part 3 – Application Fee, payable by check to the Oregon Water Resources Department, and completed Fee Worksheet, page 3. Try the new online fee calculator at:
http://apps.wrd.state.or.us/apps/misc/wrd_fee_calculator.
- ☒ Part 4 – Completed Applicant Information and Signature.
- ☒ Part 5 – Information about Water Rights to be Transferred: **How many water rights are to be transferred? 5 List them here: Cert. 53768, 75135, 83257, 88625, 94706**
Please include a separate Part 5 for each water right. (See instructions on page 6)
NOTE: A separate transfer application is required for each water right unless the criteria in OAR 690-380-3220 are met.

Attachments:

- ☒ Completed Transfer Application Map.
- ☒ Completed Evidence of Use Affidavit and supporting documentation.
- ☒ ☐ N/A Affidavit(s) of Consent from Landowner(s) (if the applicant does not own the land the water right is on.) **See attached minutes from Feb. 11, 2025 special membership meeting approving this transfer.*
- ☒ ☐ N/A Supplemental Form D – For water rights served by or issued in the name of an irrigation district. Complete when the transfer applicant is not the irrigation district.
- ☒ ☐ N/A Oregon Water Resources Department's Land Use Information Form with approval and signature from each local land use authority in which water is to be diverted, conveyed, and/or used. Not required if water is to be diverted, conveyed, and/or used only on federal lands or if all of the following apply: a) a change in place of use only, b) no structural changes, c) the use of water is for irrigation only, and d) the use is located within an irrigation district or an exclusive farm use zone.
- ☐ ☒ N/A Water Well Report/Well Log for changes in point(s) of appropriation (well(s)) or additional point(s) of appropriation.
- ☐ ☒ N/A Geologist Report for a change from a surface water point of diversion to a ground water point of appropriation (well), if the proposed well is more than 500' from the surface water source and more than 1000' upstream or downstream from the point of diversion. See OAR 690-380-2130 for requirements and applicability.

(For Staff Use Only)

WE ARE RETURNING YOUR APPLICATION FOR THE FOLLOWING REASON(S):

- | | |
|--|--|
| <input type="checkbox"/> Application fee not enclosed/insufficient | <input type="checkbox"/> Map not included or incomplete |
| <input type="checkbox"/> Land Use Form not enclosed or incomplete | <input type="checkbox"/> Evidence of Use Form not enclosed or incomplete |
| <input type="checkbox"/> Additional signature(s) required | <input type="checkbox"/> Part _____ is incomplete |

Other/Explanation _____

Staff: _____ 503- _____ Date: ____/____/____

Part 2 of 5 – Transfer Application Map

Your transfer application will be returned if any of the map requirements listed below are not met.

Please be sure that the transfer application map you submit includes all the required items and matches the existing water right map. Check all boxes that apply.

- ☒ ☐ N/A Certified Water Right Examiner (CWRE) Stamp and Original Signature. For a list of CWREs, see http://apps.wrd.state.or.us/apps/wr/cwre_license_view/. CWRE stamp and signature are not required for substitutions.
- ☒ ☐ N/A If **more than three** water rights are involved, separate maps are needed for each water right.
- ☒ Permanent quality printed with dark ink on good quality paper.
- ☒ The size of the map can be 8½ x 11 inches, 8½ x 14 inches, 11 x 17 inches, or up to 30 x 30 inches. For 30 x 30 inch maps, one extra copy is required.
- ☒ A north arrow, a legend, and scale.
- ☒ The scale of the map must be: 1 inch = 400 feet, 1 inch = 1,320 feet, the scale of the Final Proof/Claim of Beneficial Use Map (the map used when the permit was certificated), the scale of the county assessor map if the scale is not smaller than 1 inch = 1,320 feet, or a scale that has been pre-approved by the Department.
- ☒ Township, Range, Section, ¼ ¼, DLC, Government Lot, and other recognized public land survey lines.
- ☒ Tax lot boundaries (property lines) are required. Tax lot numbers are recommended.
- ☒ Major physical features including rivers and creeks showing direction of flow, lakes and reservoirs, roads, and railroads.
- ☒ Major water delivery system features from the point(s) of diversion/appropriation such as main pipelines, canals, and ditches.
- ☒ Existing place of use that includes separate hachuring for each water right, priority date, and use including number of acres in each quarter-quarter section, government lot, or in each quarter-quarter section as projected within government lots, donation land claims, or other recognized public land survey subdivisions. If less than the entirety of the water right is being changed, a separate hachuring is needed for lands left unchanged.
- ☐ ☒ N/A Proposed place of use that includes separate hachuring for each water right, priority date, and use including number of acres in each quarter-quarter section, government lot, or in each quarter-quarter section as projected within government lots, donation land claims, or other recognized public land survey subdivisions.
- ☒ Existing point(s) of diversion or well(s) with distance and bearing or coordinates from a recognized survey corner. This information can be found in your water right certificate or permit.
- ☒ ☐ N/A If you are proposing a change in point(s) of diversion or well(s), show the proposed location and label it clearly with distance and bearing or coordinates. If GPS coordinates are used, latitude-longitude coordinates may be expressed as either degrees-minutes-seconds with at least one digit after the decimal (example – 42°32'15.5") or degrees-decimal with five or more digits after the decimal (example – 42.53764°).

Received by CWRE
JUN 24 2025

Salem, OR

FEE WORKSHEET for PERMANENT TRANSFER (except Substitution)			
1	Base Fee (includes one type of change to one water right for up to 1 cfs)	1	\$1,360
	Types of change proposed: <input type="checkbox"/> Place of Use <input type="checkbox"/> Character of Use <input checked="" type="checkbox"/> Point of Diversion/Appropriation Number of above boxes checked = <u>1 (2a)</u> Subtract 1 from the number in line 2a = <u>0 (2b)</u> <i>If only one change, this will be 0</i>		
2	Multiply line 2b by \$1090 and enter »	2	0
	Number of water rights included in transfer <u>5 (3a)</u> Subtract 1 from the number in 3a above: <u>4 (3b)</u> <i>If only one water right this will be 0</i>		
3	Multiply line 3b by \$610 and enter »	3	2,440
	Do you propose to add or change a well, or change from a surface water POD to a well? <input checked="" type="checkbox"/> No: enter 0 <input type="checkbox"/> Yes: enter \$480 for the 1 st well to be added or changed <u>0 (4a)</u> Do you propose to add or change additional wells? <input checked="" type="checkbox"/> No: enter 0 <input type="checkbox"/> Yes: multiply the number of additional wells by \$410 <u>0 (4b)</u>		
4	Add line 4a to line 4b and enter »	4	0
	Do you propose to change the place of use or character of use? <input checked="" type="checkbox"/> No: enter 0 on line 5 <input type="checkbox"/> Yes: enter the cfs for the portions of the rights to be transferred (see below*): _____ (5a) Subtract 1.0 from the number in 5a above: _____ (5b) If 5b is 0 or less, enter 0 on line 5 » If 5b is greater than 0, round up to the nearest whole number: _____ (5c) and multiply 5c by \$410, then enter on line 5 »		
5		5	0
6	Add entries on lines 1 through 5 above » » » » » » » » » » Subtotal:	6	3,800
	Is this transfer: <input type="checkbox"/> necessary to complete a project funded by the Oregon Watershed Enhancement Board (OWEB) under ORS 541.932? <input type="checkbox"/> endorsed in writing by ODFW as a change that will result in a net benefit to fish and wildlife habitat? If one or more boxes is checked, multiply line 6 by 0.5 and enter on line 7 »		
7	If no box is applicable, enter 0 on line 7 »	7	0
8	Subtract line 7 from line 6 » Transfer Fee:	8	\$3,800

1. For irrigation calculate cfs for each water right involved as follows:
 - a. Divide total authorized cfs by total acres in the water right (*for C12345, 1.25 cfs ÷ 100 ac*); then multiply by the number of acres to be transferred to get the transfer cfs (*x 45 ac = 0.56 cfs*).
 - b. If the water right certificate does not list total cfs, but identifies the allowable use as 1/40 or 1/80 of a cfs per acre; multiply number of acres proposed for change by either 0.025 (1/40) or 0.0125 (1/80). (*For C87654, 45.0 ac x 0.0125 cfs/ac = 0.56 cfs*)
2. Add cfs for the portions of water rights on all the land included in the transfer; however **do not count cfs for supplemental rights on acreage for which you have already calculated the cfs fee for the primary right on the same land**. The fee should be assessed only once for each "on the ground" acre included in the transfer. (*In this example, blank 5a would be only 0.56 cfs, since both rights serve the same 45.0 acres. Blank 5b would be 0 and Line 5 would then also become 0*).

FEE WORKSHEET for SUBSTITUTION			
1	Base Fee (includes change to one well)	1	\$990.00
	Number of wells included in substitution _____ (2a) Subtract 1 from the number in 2a above: _____ (2b) <i>If only one well this will be 0</i>		
2	Multiply line 2b by \$480 and enter » » » » » » » » » » » » » » »	2	
3	Add entries on lines 1 through 2 above » » » » » » Fee for Substitution:	3	

Part 4 of 5 – Applicant Information and Signature

Applicant Information

APPLICANT/BUSINESS NAME Sidney Irrigation Cooperative		PHONE NO. (541) 971-3421	ADDITIONAL CONTACT NO.
ADDRESS PO Box 736		FAX NO.	
CITY Jefferson	STATE OR	ZIP 97352	E-MAIL
BY PROVIDING AN E-MAIL ADDRESS, CONSENT IS GIVEN TO RECEIVE ALL CORRESPONDENCE FROM THE DEPARTMENT ELECTRONICALLY. COPIES OF THE FINAL ORDER DOCUMENTS WILL ALSO BE MAILED.			

Agent Information – The agent is authorized to represent the applicant in all matters relating to this application.

AGENT/BUSINESS NAME Will McGill Surveying, LLC		PHONE NO. (503) 931-0210	ADDITIONAL CONTACT NO. (503) 510-3026
ADDRESS 15333 Pletzer Rd. SE		FAX NO.	
CITY Turner	STATE OR	ZIP 97392	E-MAIL willmcgill.surveying@gmail.com
BY PROVIDING AN E-MAIL ADDRESS, CONSENT IS GIVEN TO RECEIVE ALL CORRESPONDENCE FROM THE DEPARTMENT ELECTRONICALLY. COPIES OF THE FINAL ORDER DOCUMENTS WILL ALSO BE MAILED.			

Explain in your own words what you propose to accomplish with this transfer application, and why:
It is proposed to authorize Santiam Water Control District's POD as an APOD for Sidney Irrigation Cooperative certificates 53768, 75135, 83257, 88625, and 94706. Some of SWCD's irrigation ditch tailings currently and historically flow into SIC's system. The purpose of this transfer application is to authorize usage of this water and provide insurance to SIC's POD. No structural changes will be required on SWCD or SIC delivery systems.

Check One Box

- ☒ By signing this application, I understand that, upon receipt of the draft preliminary determination and prior to Department approval of the transfer, I will be required to provide landownership information and evidence that I am authorized to pursue the transfer as identified in OAR 690-380-4010(5); **OR**
- ☐ I affirm the applicant is a municipality as defined in ORS 540.510(3)(b) and that the right is in the name of the municipality or a predecessor; **OR**
- ☐ I affirm the applicant is an entity with the authority to condemn property and is acquiring by condemnation the property to which the water right proposed for transfer is appurtenant and have supporting documentation.

Received by OWRD

JUN 24 2025

Salem, OR

JUN 24 2025

By my signature below, I confirm that I understand:

Salem, OR

- Prior to Department approval of the transfer application, I may be required to submit payment to the Department for publication of a notice in a newspaper with general circulation in the area where the water right is located, once per week for two consecutive weeks. If more than one qualifying newspaper is available, I suggest publishing the notice in the following newspaper: Albany Democrat-Herald.
- Amendments to the application may only be made in response to the Department's Draft Preliminary Determination (DPD). The applicant will have a period of at least 30 days to amend the application to address any issues identified by the Department in the DPD, or to withdraw the application. Note that amendments may be subject to additional fees, pursuant to ORS 536.050.
- Failure to complete an approved change in place of use and/or change in character of use, will result in loss of the water right (OAR 690-380-6010).
- Refunds may only be granted upon request and, as set forth in ORS 536.050(4)(a), if the Director determines that a refund of all or part of a fee is appropriate in the interests of fairness to the public or necessary to correct an error of the Department.

I (we) affirm that the information contained in this application is true and accurate.

Applicant signature

Print Name (and Title if applicable)

Date

Applicant signature

Print Name (and Title if applicable)

Date

Is the applicant the sole owner of the land on which the water right, or portion thereof, proposed for transfer is located? ☐ Yes ☒ No* *Sidney Irrigation Cooperative has been authorized by the membership to make this transfer application on their behalf. See attached documents. *If NO, include signatures of all deeded landowners (and mailing and/or e-mail addresses if different than the applicant's) or attach affidavits of consent (and mailing and/or e-mail addresses) from all landowners or individuals/entities to which the water right(s) were conveyed.*

Check the following boxes that apply:

- ☒ The applicant is responsible for completion of change(s). Notices and correspondence should continue to be sent to the applicant. *Note: No structural changes are required. Just proposing to authorize SWCD POD as an APOD for SIC.*
- ☐ The receiving landowner will be responsible for completing the proposed change(s) after the final order is issued. Copies of notices and correspondence should be sent to this landowner.
- ☐ Both the receiving landowner and applicant will be responsible for completion of change(s). Copies of notices and correspondence should be sent to this landowner and the applicant.

At this time, are the lands in this transfer application in the process of being sold? ☐ Yes ☒ No

If YES, and you know who the new landowner will be, please complete the receiving landowner information table below. If you do not know who the new landowner will be, then a request for assignment will have to be filed for at a later date.

If a property sells, the certificated water right(s) located on the land belong to the new owner, unless a sale agreement or other document states otherwise. For more information see:

https://www.oregon.gov/owrd/WRDFormsPDF/Transfer_Property_Transactions.pdf


RECEIVING LANDOWNER NAME			PHONE NO.	ADDITIONAL CONTACT NO.
ADDRESS				FAX NO.
CITY	STATE	ZIP	E-MAIL	
Describe any special ownership circumstances:				
The confirming Certificate shall be issued in the name of: <input type="checkbox"/> Applicant <input type="checkbox"/> Receiving Landowner				

☒ Check here if any of the water rights proposed for transfer are or will be located within or served by an irrigation or other water district. (Tip: Complete and attach Supplemental Form D.)

IRRIGATION DISTRICT NAME Santiam Water Control District	ADDRESS 284 E WATER ST. #1763	
CITY Stayton	STATE OR	ZIP 97383

☒ Check here if water for any of the rights supplied under a water service agreement or other contract for stored water with a federal agency or other entity.

ENTITY NAME Bureau of Reclamation	ADDRESS 1150 N Curtis Rd.	
CITY Boise	STATE ID	ZIP 83706

 To meet State Land Use Consistency Requirements, you must list all county, city, municipal corporation, or tribal governments within whose jurisdiction water will be diverted, conveyed or used.

ENTITY NAME Marion County	ADDRESS 5155 Silverton Rd. NE	
CITY Salem	STATE OR	ZIP 97305

ENTITY NAME City of Stayton	ADDRESS 311 N 3rd Ave.	
CITY Stayton	STATE OR	ZIP 97383

Received by OWRD

JUN 24 2025

Salem, OR

Part 5 of 5 – Water Right Information

CERTIFICATE # **53768**

Received by OWRD

Description of Water Delivery System

JUN 24 2025

System capacity: **113.26** cubic feet per second (cfs) OR
_____ gallons per minute (gpm)

Salem, OR

Describe the current water delivery system or the system that was in place at some time within the last five years. Include information on the pumps, canals, pipelines, and sprinklers used to divert, convey, and apply the water at the authorized place of use. **SIC delivery system is a gravity flow system. The SIC POD is on the North Santiam River SE of Marion and its ditches deliver water to users E and S of Marion, between Marion and Jefferson, and the area N of Jefferson over to and including Ankeny National Wildlife Refuge. From there, the SIC ditch flows to and empties into the Willamette River. Gates can be adjusted to deliver the amount of water needed for the membership's uses.**

Table 1. Location of Authorized and Proposed Point(s) of Diversion (POD) or Appropriation (POA)

(Note: If the POD/POA name is not specified on the certificate, assign it a name or number here.)

POD/POA Name or Number	Is this POD/POA Authorized on the Certificate or is it Proposed?	If POA, OWRD Well Log ID# (or Well ID Tag # L-___)	Twp	Rng	Sec	¼	¼	Tax Lot, DLC or Gov't Lot	Measured Distances (from a recognized survey corner)
SIC POD	<input checked="" type="checkbox"/> Authorized <input type="checkbox"/> Proposed		9 S	2 W	34	SW	SE	59	50' N and 1930' W from E ¼ corner, section 34
SWCD POD	<input type="checkbox"/> Authorized <input checked="" type="checkbox"/> Proposed		9 S	1 W	11	SW	SE		1800' S and 2830' E from W ¼ corner, section 11
	<input type="checkbox"/> Authorized <input type="checkbox"/> Proposed								
	<input type="checkbox"/> Authorized <input type="checkbox"/> Proposed								

Check all type(s) of change(s) proposed below (change "CODES" are provided in parentheses):

- | | |
|--|---|
| <input type="checkbox"/> Place of Use (POU) | <input type="checkbox"/> Supplemental Use to Primary Use (S to P) |
| <input type="checkbox"/> Character of Use (USE) | <input type="checkbox"/> Point of Appropriation/Well (POA) |
| <input type="checkbox"/> Point of Diversion (POD) | <input type="checkbox"/> Additional Point of Appropriation (APOA) |
| <input checked="" type="checkbox"/> Additional Point of Diversion (APOD) | <input type="checkbox"/> Substitution (SUB) |
| <input type="checkbox"/> Surface Water POD to Ground Water POA (SW/GW) | <input type="checkbox"/> Government Action POD (GOV) |

Will all of the proposed changes affect the entire water right?

- ☒ Yes Complete only the Proposed ("to" or "on" lands) section of Table 2 on the next page. Use the "CODES" listed above to describe the proposed changes.
- ☐ No Complete all of Table 2 to describe the portion of the water right to be changed.

Please use and attach additional pages of Table 2 as needed.
See page 6 for instructions.

Do you have questions about how to fill-out the tables?
Contact the Department at 503-986-0900 and ask for Transfer Staff.

Table 2. Description of Changes to Water Right Certificate # 53768

List the change proposed for the acreage in each ¼ ¼. If more than one change is proposed, specify the acreage associated with each change.
If there is more than one POD/POA involved in the proposed changes, specify the acreage associated with each POD/POA.

AUTHORIZED (the "from" or "off" lands) The listing that appears on the certificate BEFORE PROPOSED CHANGES List only that part or portion of the water right that will be changed.										Proposed Changes (see "CODES" from previous page)	PROPOSED (the "to" or "on" lands) The listing as it would appear AFTER PROPOSED CHANGES are made.											
Twp	Rng	Sec	¼ ¼	Tax Lot	Gvt Lot or DLC	Acres	Type of USE listed on Certificate	POD(s) or POA(s) (name or number from Table 1)	Priority Date		Twp	Rng	Sec	¼ ¼	Tax Lot	Gvt Lot or DLC	Acres	New Type of USE	POD(s)/ POA(s) to be used (from Table 1)	Priority Date		
										APOD	See attached cert. 53768.							Irrigation	SIC POD, SWCD POD	1959		
TOTAL ACRES:												TOTAL ACRES:						716.4				

Additional remarks: APOD change only, certificate attached for entire place of use description.

Received by OWRD

JUN 24 2025

Salem, OR

For Place of Use or Character of Use Changes

Are there other water right certificates, water use permits or ground water registrations associated with the "from" or the "to" lands? ☐ Yes ☐ No

If YES, list the certificate, water use permit, or ground water registration numbers: _____.

Pursuant to ORS 540.510, any "layered" water use such as an irrigation right that is supplemental to a primary right proposed for transfer must be included in the transfer or be cancelled. Any change to a ground water registration must be filed separately in a ground water registration modification application.

For Substitution (ground water supplemental irrigation will be substituted for surface water primary irrigation)

Ground water supplemental Permit or Certificate # _____;

Surface water primary Certificate # _____.

Received by OWRD

JUN 24 2025

For a change from Supplemental Irrigation Use to Primary Irrigation Use

Identify the primary certificate to be cancelled. Certificate # _____

Salem, OR

For a change in point(s) of appropriation (well(s)) or additional point(s) of appropriation:

- ☐ Well log(s) are attached for each authorized and proposed well(s) that are clearly labeled and associated with the corresponding well(s) in Table 1 above and on the accompanying application map.

Tip: You may search for well logs on the Department's web page at:

http://apps.wrd.state.or.us/apps/gw/well_log/Default.aspx

AND/OR

- ☐ Describe the construction of the authorized and proposed well(s) in Table 3 for any wells that do not have a well log. For *proposed wells not yet constructed or built*, provide "a best estimate" for each requested information element in the table. The Department recommends you consult a licensed well driller, geologist, or certified water right examiner to assist with assembling the information necessary to complete Table 3.

Table 3. Construction of Point(s) of Appropriation

Any well(s) in this listing must be clearly tied to corresponding well(s) described in Table 1 and shown on the accompanying application map. Failure to provide the information will delay the processing of your transfer application until it is received. The information is necessary for the department to assess whether the proposed well(s) will access the same source aquifer as the authorized point(s) of appropriation (POA). The Department is prohibited by law from approving POA changes that do not access the same source aquifer.

Proposed or Authorized POA Name or Number	Is well already built? (Yes or No)	If an existing well: OWRD Well ID Tag No. L-____	Total well depth	Casing Diameter	Casing Intervals (feet)	Seal depth(s) (intervals)	Perforated or screened intervals (in feet)	Static water level of completed well (in feet)	Source aquifer (sand, gravel, basalt, etc.)	Well-specific rate (cfs or gpm). If less than full rate of water right

STATE OF OREGON

COUNTY OF

MARION

CERTIFICATE OF WATER RIGHT

This Is to Certify, That SIDNEY IRRIGATION COOPERATIVE

of PO Box 736, Jefferson, State of Oregon 97352, has made proof to the satisfaction of the Water Resources Director, of a right to the use of the waters of North Santiam River

a tributary of Santiam River for the purpose of irrigation of 716.4 acres

under Permit No. 27631 and that said right to the use of said waters has been perfected in accordance with the laws of Oregon; that the priority of the right hereby confirmed dates from May 5, 1959

that the amount of water to which such right is entitled and hereby confirmed, for the purposes aforesaid, is limited to an amount actually beneficially used for said purposes, and shall not exceed 8.96 cubic feet per second

or its equivalent in case of rotation, measured at the point of diversion from the stream. The point of diversion is located in the SW 1/4 NE 1/4, as projected within Chamness DLC 59, Section 34, T9S, R2W, WM; 50 feet North and 1930 feet West from E 1/4 Corner, Section 34.

The amount of water used for irrigation, together with the amount secured under any other right existing for the same lands, shall be limited to one-eightieth of one cubic foot per second per acre, or its equivalent for each acre irrigated and shall be further limited to a diversion of not to exceed 2 1/2 acre-feet per acre for each acre irrigated during the irrigation season of each year

and shall conform to such reasonable rotation system as may be ordered by the proper state officer.

A description of the place of use under the right hereby confirmed, and to which such right is appurtenant, is as follows:

SEE NEXT PAGE

Received by OWRD

JUN 24 2025

Salem, OR

14680 -

SIDNEY IRRIGATION COOP

NAME	TWN	RGE	SEC	Lot	40	DLC	
Bailey, Floyd	10	2	8		NW 1/4 NE 1/4	McKinney DLC 55	0.4
	10	2	8	Lot 11	(NW 1/4 NE 1/4)		4.8
Beard, Duane	9	3	27		SW 1/4 NE 1/4		20.7
	9	3	27		SE 1/4 NE 1/4		8.2
	9	3	27		NE 1/4 SE 1/4		22.5
	9	3	27		NW 1/4 SE 1/4		38.6
Cox, Smith	9	3	24		SW 1/4 SW 1/4	Looney DLC 53	4.0
	9	3	25		NW 1/4 NE 1/4	Whitney DLC 58	3.2
	9	3	25		SW 1/4 NE 1/4	Whitney DLC 58	0.2
	9	3	25		NE 1/4 NW 1/4	Whitney DLC 58	36.5
	9	3	25		NW 1/4 NW 1/4	Whitney DLC 58	7.3
	9	3	25		NW 1/4 NW 1/4	Looney DLC 53	24.2
	9	3	25		SW 1/4 NW 1/4	Looney DLC 53	5.4
	9	3	25		SW 1/4 NW 1/4	Whitney DLC 58	17.4
	9	3	25		SE 1/4 NW 1/4	Whitney DLC 58	14.1
	9	3	25		NE 1/4 SW 1/4	Whitney DLC 58	7.5
	9	3	25		NE 1/4 SW 1/4	Johnson DLC 55	0.3
	9	3	25		NW 1/4 SW 1/4	Johnson DLC 55	1.8
	9	3	25		NW 1/4 SW 1/4	Whitney DLC 58	24.3
	9	3	25		NW 1/4 SW 1/4	Looney DLC 53	2.0
	9	3	25		SW 1/4 SW 1/4	Johnson DLC 55	40.0
	9	3	25		SE 1/4 SW 1/4	Johnson DLC 55	4.8
	9	3	26		SE 1/4 NE 1/4	Looney DLC 53	0.6
	9	3	26		SE 1/4 SE 1/4	Johnson DLC 55	6.4
DeJaeger, Rogar	9	3	19		SW 1/4 NE 1/4	Pritchett DLC 46	10.3
	9	3	19		SE 1/4 NE 1/4	Pritchett DLC 46	13.9
	9	3	19		SE 1/4 NW 1/4	Pritchett DLC 46	2.5
	9	3	19		NE 1/4 SW 1/4	Pritchett DLC 46	3.5
	9	3	19		NE 1/4 SE 1/4	Pritchett DLC 46	2.1
	9	3	19		NW 1/4 SE 1/4	Pritchett DLC 46	12.6
Ernest, Boyd	9	3	27		SE 1/4 NE 1/4		15.0
Fortune, E.D.	9	3	34		SE 1/4 SE 1/4		10.0
Gilmour, Frank	9	3	16		NE 1/4 SE 1/4		0.1
	9	3	16	Lot 2	(NW 1/4 SE 1/4)		0.9
	9	3	16		SW 1/4 SE 1/4	Anderson DLC 50	20.1
	9	3	16	Lot 1	(SW 1/4 SE 1/4)		4.3
	9	3	16	Lot 1	(SE 1/4 SE 1/4)		9.5
	9	3	16		SE 1/4 SE 1/4	Anderson DLC 50	6.5
	9	3	21		NE 1/4 NE 1/4	Anderson DLC 50	1.7
	9	3	21		NW 1/4 NE 1/4	Anderson DLC 50	34.0
	9	3	21		SW 1/4 NE 1/4	Anderson DLC 50	4.0
	9	3	21		NE 1/4 NW 1/4	Anderson DLC 50	9.5
	9	3	21		SE 1/4 NW 1/4	Anderson DLC 50	0.2
	9	4	24		SW 1/4 SE 1/4	Nordyke DLC 54	7.0
	9	4	24		SE 1/4 SE 1/4	Nordyke DLC 54	2.2
Grenz, William	9	2	33		NE 1/4 SE 1/4	Pickard DLC 58	1.0
	9	2	33	Lot 4	(NE 1/4 SE 1/4)		1.8
	9	2	34		SW 1/4 NW 1/4	Pickard DLC 58	0.7
	9	2	34		NW 1/4 SW 1/4	Pickard DLC 58	3.2
	9	2	34	Lot 8	(NW 1/4 SW 1/4)		3.1
Hall, O.A.	10	2	6		SW 1/4 NW 1/4		1.6
	10	2	6		SE 1/4 NW 1/4		5.4
Hampton, William	10	2	6		NE 1/4 NE 1/4	Wells DLC 48	1.8
	10	2	6		SE 1/4 NE 1/4	Wells DLC 48	1.2
Hobbs, Malcomb	10	3	2		NE 1/4 NW 1/4	Miller DLC 66	0.2
	10	3	2		SE 1/4 NW 1/4	Miller DLC 66	2.8
Johnson, James	9	2	32		NW 1/4 SE 1/4	Wells DLC 56	4.1
	9	2	32		SW 1/4 SE 1/4	Wells DLC 56	3.9
Koenig, Dennis	9	2	34		NW 1/4 NE 1/4	Chamness DLC 59	6.9
	9	2	34		SW 1/4 NE 1/4	Chamness DLC 59	5.4
	9	2	34		NE 1/4 NW 1/4	Chamness DLC 59	12.0
	9	2	34		SE 1/4 NW 1/4	Chamness DLC 59	10.7
Leabo, Robert	10	2	5		SW 1/4 SW 1/4	Bellenger DLC 57	16.3
	10	2	5		SE 1/4 SW 1/4	Bellenger DLC 57	8.0

Received by OWRD

JUN 24 2025

14680 -

Salmon, OR

NAME	TWN	RGE	SEC	Lot	40	DLC	
Miller Butte Farms	9	3	36		SE 1/4 SE 1/4		4.2
Page, Bryce	9	2	30		SW 1/4 NE 1/4	Parrish DLC 53	1.1
	9	2	30		NW 1/4 SE 1/4	Parrish DLC 53	2.0
Peek, Victor	9	2	31		SW 1/4 SE 1/4	Wells DLC 56	12.8
	10	2	6		NE 1/4 NE 1/4	Wells DLC 48	4.0
	10	2	6		NW 1/4 NE 1/4	Wells DLC 48	10.2
Pilcher, Thomas	9	3	23		SE 1/4 NW 1/4		4.0
Rickard, Robert	9	3	19		SE 1/4 NE 1/4	Pritchett DLC 46	5.9
	9	3	19		NE 1/4 SE 1/4	Pritchett DLC 46	1.1
Rieder, Robert	9	3	26		SW 1/4 SW 1/4		3.3
	9	3	35		NW 1/4 NW 1/4		4.1
	9	3	35		SW 1/4 NW 1/4		0.6
Riggle, Ted	10	3	1		NW 1/4 SW 1/4	Bates DLC 65	3.0
Rose, Karen							
(Santiam Farms)	9	2	33		SE 1/4 SW 1/4	Adams DLC 57	1.0
	10	2	4		NE 1/4 NW 1/4	Adams DLC 67	1.3
	10	2	4		NW 1/4 NW 1/4	Adams DLC 67	0.6
Van Loon, G.	9	3	22		SW 1/4 SE 1/4	Helm DLC 51	14.4
	9	3	22		SE 1/4 SE 1/4	Helm DLC 51	18.3
	9	3	23	Lot 3	(SW 1/4 SW 1/4)		5.9
	9	3	26	Lot 3	(NW 1/4 NW 1/4)		5.2
	9	3	27		NE 1/4 NE 1/4	Helm DLC 51	3.0
	9	3	27		NW 1/4 NE 1/4	Helm DLC 51	11.2
Weid, Janet	9	3	25		NW 1/4 NE 1/4	Parrish DLC 59	1.3
	10	3	1		SE 1/4 SW 1/4	Bates DLC 65	2.2
	10	3	1	Lot 2	(NE 1/4 SE 1/4)		8.7
	10	3	1	Lot 2	(NW 1/4 SE 1/4)		8.5
	10	3	1		NW 1/4 SE 1/4	Bates DLC 65	13.9
	10	3	1		SW 1/4 SE 1/4	Bates DLC 65	1.4
Willamette							
Essential Oil, Inc.	9	3	28		NE 1/4 SW 1/4	Harrison DLC 56	4.0
	9	3	28		SE 1/4 SW 1/4	Harrison DLC 56	4.0

Received by OWRD

JUN 24 2025

Salem, OR

The right to the use of the water for the purposes aforesaid is restricted to the lands or place of use herein described.

WITNESS the signature of the Water Resources Director, affixed

this date. February 18, 1986

...../s/ William H. Young.....
Water Resources Director

Recorded in State Record of Water Right Certificates, Volume 49 , page 53768

5161B/18300

14680 -

CERTIFICATE # 75135

Description of Water Delivery System

System capacity: **113.26** cubic feet per second (cfs) **OR**

_____ gallons per minute (gpm)

Describe the current water delivery system or the system that was in place at some time within the last five years. Include information on the pumps, canals, pipelines, and sprinklers used to divert, convey, and apply the water at the authorized place of use. **SIC delivery system is a gravity flow system. The SIC POD is on the North Santiam River SE of Marion and its ditches deliver water to users E and S of Marion, between Marion and Jefferson, and the area N of Jefferson over to and including Ankeny National Wildlife Refuge. From there, the SIC ditch flows to and empties into the Willamette River. Gates can be adjusted to deliver the amount of water needed for the membership's uses.**

Table 1. Location of Authorized and Proposed Point(s) of Diversion (POD) or Appropriation (POA)

(Note: If the POD/POA name is not specified on the certificate, assign it a name or number here.)

POD/POA Name or Number	Is this POD/POA Authorized on the Certificate or is it Proposed?	If POA, OWRD Well Log ID# (or Well ID Tag # L-___)	Twp	Rng	Sec	¼ ¼	Tax Lot, DLC or Gov't Lot	Measured Distances (from a recognized survey corner)
SIC POD	<input checked="" type="checkbox"/> Authorized <input type="checkbox"/> Proposed		9 S	2 W	34	SW SE	59	50' N and 1930' W from E ¼ corner, section 34
SWCD POD	<input type="checkbox"/> Authorized <input checked="" type="checkbox"/> Proposed		9 S	1 W	11	SW SE		1800' S and 2830' E from W ¼ corner, section 11
	<input type="checkbox"/> Authorized <input type="checkbox"/> Proposed							
	<input type="checkbox"/> Authorized <input type="checkbox"/> Proposed							

Check all type(s) of change(s) proposed below (change "CODES" are provided in parentheses):

- | | |
|--|---|
| <input type="checkbox"/> Place of Use (POU) | <input type="checkbox"/> Supplemental Use to Primary Use (S to P) |
| <input type="checkbox"/> Character of Use (USE) | <input type="checkbox"/> Point of Appropriation/Well (POA) |
| <input type="checkbox"/> Point of Diversion (POD) | <input type="checkbox"/> Additional Point of Appropriation (APOA) |
| <input checked="" type="checkbox"/> Additional Point of Diversion (APOD) | <input type="checkbox"/> Substitution (SUB) |
| <input type="checkbox"/> Surface Water POD to Ground Water POA (SW/GW) | <input type="checkbox"/> Government Action POD (GOV) |

Will all of the proposed changes affect the entire water right?

- ☒ Yes Complete only the Proposed ("to" or "on" lands) section of Table 2 on the next page. Use the "CODES" listed above to describe the proposed changes.
- ☐ No Complete all of Table 2 to describe the portion of the water right to be changed.

Received by OWRD

14680 -

JUN 24 2025

Please use and attach additional pages of Table 2 as needed.
See page 6 for instructions.

Do you have questions about how to fill-out the tables?
Contact the Department at 503-986-0900 and ask for Transfer Staff.

Table 2. Description of Changes to Water Right Certificate # 75135

List the change proposed for the acreage in each ¼ ¼. If more than one change is proposed, specify the acreage associated with each change.
If there is more than one POD/POA involved in the proposed changes, specify the acreage associated with each POD/POA.

AUTHORIZED (the "from" or "off" lands) The listing that appears on the certificate BEFORE PROPOSED CHANGES List only that part or portion of the water right that will be changed.										Proposed Changes (see "CODES" from previous page)	PROPOSED (the "to" or "on" lands) The listing as it would appear AFTER PROPOSED CHANGES are made.									
Twp	Rng	Sec	¼ ¼	Tax Lot	Gvt Lot or DLC	Acres	Type of USE listed on Certificate	POD(s) or POA(s) (name or number from Table 1)	Priority Date		Twp	Rng	Sec	¼ ¼	Tax Lot	Gvt Lot or DLC	Acres	New Type of USE	POD(s)/ POA(s) to be used (from Table 1)	Priority Date
										APOD	See attached cert. 75135.							Irrigation	SIC POD, SWCD POD	1870
TOTAL ACRES:											TOTAL ACRES:						470.4			

Additional remarks: APOD change only, certificate attached for entire place of use description.

Received by OWRD

JUN 24 2025

Salem, OR

For Place of Use or Character of Use Changes

Are there other water right certificates, water use permits or ground water registrations associated with the "from" or the "to" lands? ☐ Yes ☐ No

If YES, list the certificate, water use permit, or ground water registration numbers: _____.

Pursuant to ORS 540.510, any "layered" water use such as an irrigation right that is supplemental to a primary right proposed for transfer must be included in the transfer or be cancelled. Any change to a ground water registration must be filed separately in a ground water registration modification application.

For Substitution (ground water supplemental irrigation will be substituted for surface water primary irrigation)

Ground water supplemental Permit or Certificate # _____;

Surface water primary Certificate # _____.

For a change from Supplemental Irrigation Use to Primary Irrigation Use

Identify the primary certificate to be cancelled. Certificate # _____

For a change in point(s) of appropriation (well(s)) or additional point(s) of appropriation:

- ☐ Well log(s) are attached for each authorized and proposed well(s) that are clearly labeled and associated with the corresponding well(s) in Table 1 above and on the accompanying application map.

Tip: You may search for well logs on the Department's web page at:

http://apps.wrd.state.or.us/apps/gw/well_log/Default.aspx

Received by OWRD

JUN 24 2025

AND/OR

Salem, OR

- ☐ Describe the construction of the authorized and proposed well(s) in Table 3 for any wells that do not have a well log. For *proposed wells not yet constructed or built*, provide "a best estimate" for each requested information element in the table. The Department recommends you consult a licensed well driller, geologist, or certified water right examiner to assist with assembling the information necessary to complete Table 3.

Table 3. Construction of Point(s) of Appropriation

Any well(s) in this listing must be clearly tied to corresponding well(s) described in Table 1 and shown on the accompanying application map. Failure to provide the information will delay the processing of your transfer application until it is received. The information is necessary for the department to assess whether the proposed well(s) will access the same source aquifer as the authorized point(s) of appropriation (POA). The Department is prohibited by law from approving POA changes that do not access the same source aquifer.

Proposed or Authorized POA Name or Number	Is well already built? (Yes or No)	If an existing well: OWRD Well ID Tag No. L- _____	Total well depth	Casing Diameter	Casing Intervals (feet)	Seal depth(s) (intervals)	Perforated or screened intervals (in feet)	Static water level of completed well (in feet)	Source aquifer (sand, gravel, basalt, etc.)	Well-specific rate (cfs or gpm). If less than full rate of water right

14680 -

STATE OF OREGON
COUNTY OF MARION
CERTIFICATE OF WATER RIGHT

THIS CERTIFICATE ISSUED TO

SIDNEY IRRIGATION COOPERATIVE
P.O. BOX 736
JEFFERSON, OREGON 97352

confirms the right to use the waters of the NORTH SANTIAM RIVER, a tributary of the SANTIAM RIVER, for IRRIGATION OF 470.4 ACRES.

This right was confirmed by decree of the Circuit Court of the State of Oregon for MARION County. The decree is of record at Salem, in the Order Record of the WATER RESOURCES DIRECTOR, in Volume 16, at Page 462. The date of priority is 1870.

The amount of water to which this right is entitled is limited to an amount actually beneficially used and shall not exceed 8.31 CUBIC FEET PER SECOND or its equivalent in case of rotation, measured at the point of diversion from the source.

The point of diversion is located as follows:

SW $\frac{1}{4}$ NW $\frac{1}{4}$, AS PROJECTED WITHIN CHAMNESS DLC 59, SECTION 34, T 9 S, R 2 W, W.M.; 50 FEET NORTH AND 1930 FEET WEST FROM THE E $\frac{1}{4}$ CORNER, SECTION 34.

A description of the place of use to which this right is appurtenant is as follows:

ARTHUR BRANDT

LOT 1 (SW $\frac{1}{4}$ NW $\frac{1}{4}$) 3.7 ACRES
LOT 2 (NE $\frac{1}{4}$ SW $\frac{1}{4}$) 6.2 ACRES
NW $\frac{1}{4}$ SW $\frac{1}{4}$ 21.2 ACRES
SW $\frac{1}{4}$ SW $\frac{1}{4}$ 4.6 ACRES
SECTION 26

SE $\frac{1}{4}$ NE $\frac{1}{4}$ 0.7 ACRE
SECTION 27
TOWNSHIP 9 SOUTH,
RANGE 3 WEST, W.M.

ROGER DeJAGER

NW $\frac{1}{4}$ NE $\frac{1}{4}$ 7.2 ACRES
SW $\frac{1}{4}$ NE $\frac{1}{4}$ 28.2 ACRES
NE $\frac{1}{4}$ NW $\frac{1}{4}$ 3.2 ACRES
SE $\frac{1}{4}$ NW $\frac{1}{4}$ 16.7 ACRES
NE $\frac{1}{4}$ SW $\frac{1}{4}$ 0.1 ACRE
NW $\frac{1}{4}$ SE $\frac{1}{4}$ 2.9 ACRES
ALL AS PROJECTED WITHIN
PRITCHETT DLC 46
SECTION 19
TOWNSHIP 9 SOUTH,
RANGE 3 WEST, W.M.

JAMES JORGENSON

NE $\frac{1}{4}$ NE $\frac{1}{4}$ 2.1 ACRES
AS PROJECTED WITHIN
HELM DLC 52
SECTION 28
TOWNSHIP 9 SOUTH,
RANGE 3 WEST, W.M.

CHARLES KEESECKER

NW $\frac{1}{4}$ NE $\frac{1}{4}$ 0.1 ACRE
SW $\frac{1}{4}$ NE $\frac{1}{4}$ 4.3 ACRES
NE $\frac{1}{4}$ NW $\frac{1}{4}$ 2.8 ACRES
SE $\frac{1}{4}$ NW $\frac{1}{4}$ 0.8 ACRE
ALL AS PROJECTED WITHIN
WOOD DLC 57
SECTION 18
TOWNSHIP 9 SOUTH,
RANGE 3 WEST, W.M.

BRYCE PAGE

NE $\frac{1}{4}$ NW $\frac{1}{4}$ 1.4 ACRES
NW $\frac{1}{4}$ NW $\frac{1}{4}$ 37.8 ACRES
SW $\frac{1}{4}$ NW $\frac{1}{4}$ 50.1 ACRES
SE $\frac{1}{4}$ NW $\frac{1}{4}$ 1.8 ACRES
NE $\frac{1}{4}$ SW $\frac{1}{4}$ 1.0 ACRE
NW $\frac{1}{4}$ SW $\frac{1}{4}$ 24.9 ACRES
ALL AS PROJECTED WITHIN
PARRISH DLC 53
TOWNSHIP 9 SOUTH,
RANGE 2 WEST, W.M.

Received by OWRD

JUN 24 2025

Salem, OR

14680 -

FRANK GILMOUR
SE¼ SW¼ 13.9 ACRES
NW¼ SE¼ 1.0 ACRE
BOTH AS PROJECTED WITHIN
ANDERSON DLC 50
NW¼ SE¼ 9.2 ACRES
SW¼ SE¼ 1.4 ACRES
SW¼ SE¼ 14.2 ACRES
AS PROJECTED WITHIN
ANDERSON DLC 50
SECTION 16

NW¼ NE¼ 0.1 ACRE
NE¼ NW¼ 17.7 ACRES
BOTH AS PROJECTED WITHIN
ANDERSON DLC 50
SECTION 21

NE¼ SW¼ 16.9 ACRES
SE¼ SW¼ 28.6 ACRES
BOTH AS PROJECTED WITHIN
HELM DLC 52
SECTION 27
TOWNSHIP 9 SOUTH,
RANGE 3 WEST, W.M.

LOIS GISLER
NW¼ NE¼ 0.8 ACRE
NW¼ NE¼ 3.7 ACRES
SW¼ NE¼ 1.1 ACRES
BOTH AS PROJECTED WITHIN
BATES DLC 65
SECTION 1
TOWNSHIP 10 SOUTH,
RANGE 3 WEST, W.M.

JUAN GONZALES
NW¼ NE¼ 2.2 ACRES
AS PROJECTED WITHIN
BATES DLC 65
NW¼ NE¼ 12.8 ACRES
SECTION 1
TOWNSHIP 10 SOUTH,
RANGE 3 WEST, W.M.

WILLIAM GRENZ
SE¼ NE¼ 3.1 ACRES
NE¼ SE¼ 7.2 ACRES
BOTH AS PROJECTED WITHIN
PICKARD DLC 58
SE¼ SW¼ 3.6 ACRES
NE¼ SE¼ 5.8 ACRES
NW¼ SE¼ 14.2 ACRES
ALL AS PROJECTED WITHIN
ADAMS DLC 57
SECTION 33
TOWNSHIP 9 SOUTH,
RANGE 2 WEST, W.M.

PAUL HESSE
SW¼ SE¼ 6.0 ACRES
SE¼ SE¼ 4.3 ACRES
SECTION 19
NW¼ NE¼ 1.0 ACRE
SECTION 30
ALL AS PROJECTED WITHIN
PRITCHETT DLC 46
TOWNSHIP 9 SOUTH,
RANGE 3 WEST, W.M.

THOMAS PILCHER
NE¼ SE¼ 0.9 ACRE
SE¼ SE¼ 5.8 ACRES
BOTH AS PROJECTED WITHIN
LOONEY DLC 53
SECTION 23
NW¼ SW¼ 3.1 ACRES
SW¼ SW¼ 15.2 ACRES
BOTH AS PROJECTED WITHIN
LOONEY DLC 53
SECTION 24
TOWNSHIP 9 SOUTH,
RANGE 3 WEST, W.M.

PATRICIA RICKARD
SE¼ NE¼ 0.2 ACRE
NE¼ SE¼ 17.5 ACRES
NW¼ SE¼ 0.3 ACRE
ALL AS PROJECTED WITHIN
PRITCHETT DLC 46
SECTION 19
TOWNSHIP 9 SOUTH,
RANGE 3 WEST, W.M.

CHARLES SITTON
SE¼ SE¼ 5.0 ACRES
AS PROJECTED WITHIN
WELLS DLC 48
SECTION 31
TOWNSHIP 9 SOUTH,
RANGE 2 WEST, W.M.

NW¼ NW¼ 5.7 ACRES
SECTION 5

NE¼ NE¼ 14.3 ACRES
SECTION 6
BOTH AS PROJECTED WITHIN
WELLS DLC 48
TOWNSHIP 10 SOUTH,
RANGE 2 WEST, W.M.

G. VAN LOON
NE¼ NE¼ 1.3 ACRES
NW¼ NE¼ 6.8 ACRES
BOTH AS PROJECTED WITHIN
HELM DLC 51
SECTION 27
TOWNSHIP 9 SOUTH,
RANGE 3 WEST, W.M.

JANET WEID
NE¼ SW¼ 1.9 ACRES
SE¼ SW¼ 1.8 ACRES
BOTH AS PROJECTED WITHIN
BATES DLC 65
SECTION 1
TOWNSHIP 10 SOUTH,
RANGE 3 WEST, W.M.

Received by OWRD

JUN 24 2025

Salem, OR

14680 -

This certificate describes that portion of the water right confirmed by Certificate 53769, State Record of Water Right Certificates, NOT modified by the provisions of an order of the Water Resources Director entered SEP 04 1997, approving Transfer Application 7583.

The issuance of this superseding certificate does not confirm the status of the water right in regard to the provisions of ORS 540.610 pertaining to forfeiture or abandonment.

The right to the use of the water for the above purpose is restricted to beneficial use on the lands or place of use described and is subject to all other conditions and limitations contained in said decree.

WITNESS the signature of the Water Resources Director,
affixed SEP 04 1997.

/s/ Geoff Huntington for
Martha O. Pagel, Director

Received by OWRD

JUN 24 2025

Salem, OR

Recorded in State Record of Water Right Certificates numbered 75135.

T-7583.PKS

14680 -

Received by OWRD

JUN 24 2025

Salem, OR

CERTIFICATE # **83257****Description of Water Delivery System**System capacity: **113.26** cubic feet per second (cfs) OR

_____ gallons per minute (gpm)

Describe the current water delivery system or the system that was in place at some time within the last five years. Include information on the pumps, canals, pipelines, and sprinklers used to divert, convey, and apply the water at the authorized place of use. **SIC delivery system is a gravity flow system. The SIC POD is on the North Santiam River SE of Marion and its ditches deliver water to users E and S of Marion, between Marion and Jefferson, and the area N of Jefferson over to and including Ankeny National Wildlife Refuge. From there, the SIC ditch flows to and empties into the Willamette River. Gates can be adjusted to deliver the amount of water needed for the membership's uses.**

Table 1. Location of Authorized and Proposed Point(s) of Diversion (POD) or Appropriation (POA)

(Note: If the POD/POA name is not specified on the certificate, assign it a name or number here.)

POD/POA Name or Number	Is this POD/POA Authorized on the Certificate or is it Proposed?	If POA, OWRD Well Log ID# (or Well ID Tag # L-___)	Twp		Rng		Sec	¼ ¼		Tax Lot, DLC or Gov't Lot	Measured Distances (from a recognized survey corner)
SIC POD	<input checked="" type="checkbox"/> Authorized <input type="checkbox"/> Proposed		9	S	2	W	34	SW	SE	59	50' N and 1930' W from E ¼ corner, section 34
SWCD POD	<input type="checkbox"/> Authorized <input checked="" type="checkbox"/> Proposed		9	S	1	W	11	SW	SE		1800' S and 2830' E from W ¼ corner, section 11
	<input type="checkbox"/> Authorized <input type="checkbox"/> Proposed										
	<input type="checkbox"/> Authorized <input type="checkbox"/> Proposed										

Check all type(s) of change(s) proposed below (change "CODES" are provided in parentheses):

- | | |
|--|---|
| <input type="checkbox"/> Place of Use (POU) | <input type="checkbox"/> Supplemental Use to Primary Use (S to P) |
| <input type="checkbox"/> Character of Use (USE) | <input type="checkbox"/> Point of Appropriation/Well (POA) |
| <input type="checkbox"/> Point of Diversion (POD) | <input type="checkbox"/> Additional Point of Appropriation (APOA) |
| <input checked="" type="checkbox"/> Additional Point of Diversion (APOD) | <input type="checkbox"/> Substitution (SUB) |
| <input type="checkbox"/> Surface Water POD to Ground Water POA (SW/GW) | <input type="checkbox"/> Government Action POD (GOV) |

Will all of the proposed changes affect the entire water right?

- ☒ Yes Complete only the Proposed ("to" or "on" lands) section of Table 2 on the next page. Use the "CODES" listed above to describe the proposed changes.
- ☐ No Complete all of Table 2 to describe the portion of the water right to be changed.

14680 -

Please use and attach additional pages of Table 2 as needed.
See page 6 for instructions.

Do you have questions about how to fill-out the tables?
Contact the Department at 503-986-0900 and ask for Transfer Staff.

Table 2. Description of Changes to Water Right Certificate # 83257

List the change proposed for the acreage in each ¼ ¼. If more than one change is proposed, specify the acreage associated with each change.
If there is more than one POD/POA involved in the proposed changes, specify the acreage associated with each POD/POA.

AUTHORIZED (the "from" or "off" lands) The listing that appears on the certificate BEFORE PROPOSED CHANGES List only that part or portion of the water right that will be changed.										Proposed Changes (see "CODES" from previous page)	PROPOSED (the "to" or "on" lands) The listing as it would appear AFTER PROPOSED CHANGES are made.										
Twp	Rng	Sec	¼ ¼	Tax Lot	Gvt Lot or DLC	Acres	Type of USE listed on Certificate	POD(s) or POA(s) (name or number from Table 1)	Priority Date		Twp	Rng	Sec	¼ ¼	Tax Lot	Gvt Lot or DLC	Acres	New Type of USE	POD(s)/ POA(s) to be used (from Table 1)	Priority Date	
										APOD	See attached cert. 83257.							Irrigation	SIC POD, SWCD POD	1983, 1987	
TOTAL ACRES:											TOTAL ACRES:						698.9				

Additional remarks: APOD change only, certificate attached for entire place of use description.

Received by OWRD

JUN 24 2025

Salem, OR

For Place of Use or Character of Use Changes

Are there other water right certificates, water use permits or ground water registrations associated with the "from" or the "to" lands? ☐ Yes ☐ No

If YES, list the certificate, water use permit, or ground water registration numbers: _____.

Pursuant to ORS 540.510, any "layered" water use such as an irrigation right that is supplemental to a primary right proposed for transfer must be included in the transfer or be cancelled. Any change to a ground water registration must be filed separately in a ground water registration modification application.

For Substitution (ground water supplemental irrigation will be substituted for surface water primary irrigation)

Ground water supplemental Permit or Certificate # _____;

Surface water primary Certificate # _____.

Received by OWRD

JUN 24 2025

For a change from Supplemental Irrigation Use to Primary Irrigation Use

Identify the primary certificate to be cancelled. Certificate # _____

Salem, OR

For a change in point(s) of appropriation (well(s)) or additional point(s) of appropriation:

- ☐ Well log(s) are attached for each authorized and proposed well(s) that are clearly labeled and associated with the corresponding well(s) in Table 1 above and on the accompanying application map.

Tip: You may search for well logs on the Department's web page at:

http://apps.wrd.state.or.us/apps/gw/well_log/Default.aspx

AND/OR

- ☐ Describe the construction of the authorized and proposed well(s) in Table 3 for any wells that do not have a well log. For *proposed wells not yet constructed or built*, provide "a best estimate" for each requested information element in the table. The Department recommends you consult a licensed well driller, geologist, or certified water right examiner to assist with assembling the information necessary to complete Table 3.

Table 3. Construction of Point(s) of Appropriation

Any well(s) in this listing must be clearly tied to corresponding well(s) described in Table 1 and shown on the accompanying application map. Failure to provide the information will delay the processing of your transfer application until it is received. The information is necessary for the department to assess whether the proposed well(s) will access the same source aquifer as the authorized point(s) of appropriation (POA). The Department is prohibited by law from approving POA changes that do not access the same source aquifer.

Proposed or Authorized POA Name or Number	Is well already built? (Yes or No)	If an existing well: OWRD Well ID Tag No. L-____	Total well depth	Casing Diameter	Casing Intervals (feet)	Seal depth(s) (intervals)	Perforated or screened intervals (in feet)	Static water level of completed well (in feet)	Source aquifer (sand, gravel, basalt, etc.)	Well-specific rate (cfs or gpm). If less than full rate of water right

14680 -

STATE OF OREGON

COUNTY OF MARION

CERTIFICATE OF WATER RIGHT

THIS CERTIFICATE ISSUED TO

SIDNEY IRRIGATION COOPERATIVE
PO BOX 736
JEFFERSON OR 97352

confirms the right to use the waters of NORTH SANTIAM RIVER AND DETROIT RESERVOIR, CONSTRUCTED UNDER PERMIT R-1625, TRIBUTARIES OF SANTIAM RIVER, for IRRIGATION of 698.9 ACRES.

This right was perfected under Permit S-51014. The date of priority is OCTOBER 4, 1983 FOR 7.50 CUBIC FEET PER SECOND (CFS), MAY 22, 1987 FOR 0.20 CFS, AND JUNE 2, 1987 FOR 1.04 CFS. The amount of water to which this right is entitled is limited to an amount actually used beneficially, and shall not exceed 8.74 CFS or its equivalent in case of rotation, measured at the point of diversion.

The point of diversion is located as follows:

Twp	Rng	Mer	Sec	Q-Q	DLC	Survey Coordinates
9 S	2 W	WM	34	SW NE	59	50 FEET NORTH AND 1930 FEET WEST FROM E1/4 CORNER, SECTION 34

The amount of water used for irrigation, together with the amount secured under any other right existing for the same lands, is limited to a diversion of ONE-EIGHTIETH of one cubic foot per second, or its equivalent for each acre irrigated, and shall be further limited to a diversion of not to exceed 2.5 acre-feet per acre for each acre irrigated during the irrigation season of each year from direct flow and storage. The right to the use of the water for the above purpose is restricted to beneficial use on the lands or place of use described.

The use of water under this right is subject to the terms and conditions of Contract 7-07-10-W0686 between the Bureau of Reclamation and the water user, or a satisfactory replacement, a copy of which is on file in the records of the Water Resources Director.

Received by OWRD

JUN 24 2025

Salem, OR

NOTICE OF RIGHT TO PETITION FOR RECONSIDERATION OR JUDICIAL REVIEW

This is an order in other than a contested case. This order is subject to judicial review under ORS 183.484. Any petition for judicial review must be filed within the 60-day time period specified by ORS 183.484(2). Pursuant to ORS 536.075 and OAR 137-004-0080, you may either petition for judicial review or petition the Director for reconsideration of this order. A petition for reconsideration may be granted or denied by the Director, and if no action is taken within 60 days following the date the petition was filed, the petition shall be deemed denied. In addition, under ORS 537.260 any person with an application, permit or water right certificate subsequent in priority may jointly or severally contest the issuance of the certificate at any time before it has issued, and after the time has expired for the completion of the appropriation under the permit, or within three months after issuance of the certificate.

A description of the place of use to which this right is appurtenant is as follows:

IRRIGATION							
Twp	Rng	Mer	Sec	Q-Q	GLot	DLC	Acres
9 S	2 W	WM	30	SW NE		53	9.6
9 S	2 W	WM	30	SE NE		53	6.4
9 S	2 W	WM	30	NW NW		53	3.2
9 S	2 W	WM	30	NE SE		53	2.4
9 S	2 W	WM	30	NW SE		53	16.7
9 S	2 W	WM	31	SW SW		55	14.7
9 S	2 W	WM	34	SE NW		59	0.9
9 S	2 W	WM	34	NE SW		59	13.9
9 S	3 W	WM	18	NE NE		57	26.6
9 S	3 W	WM	18	SE NE		57	0.2
9 S	3 W	WM	23	SW NE			26.9
9 S	3 W	WM	23	SE SE		53	3.6
9 S	3 W	WM	24	SW SW		53	2.2
9 S	3 W	WM	25	NE NE		59	22.0
9 S	3 W	WM	25	NW NE		59	27.4
9 S	3 W	WM	25	NW NW		53	7.4
9 S	3 W	WM	25	SW NW		53	13.4
9 S	3 W	WM	26	NE NE		53	17.6
9 S	3 W	WM	26	SE NE		53	3.3
9 S	3 W	WM	26	NE NW		53	0.9
9 S	3 W	WM	26	NW NW		53	8.9
9 S	3 W	WM	26	NW SW			17.0
9 S	3 W	WM	26	SW SW			3.3
9 S	3 W	WM	27	NE SE			17.4
9 S	3 W	WM	27	NW SE			1.4
9 S	3 W	WM	27	SW SE			40.0
9 S	3 W	WM	27	SE SE			24.1
9 S	3 W	WM	34	NE NE		52	14.4
9 S	3 W	WM	34	NW NE		52	25.1
9 S	3 W	WM	34	NW NW		52	1.4
9 S	3 W	WM	34	SW NW		52	2.6
9 S	3 W	WM	35	NE NE		55	5.0
9 S	3 W	WM	35	SE NE		55	18.8
9 S	3 W	WM	35	NE SE		55	0.4
9 S	3 W	WM	36	NW NE		55	5.3
9 S	3 W	WM	36	SW NE		55	16.1
9 S	3 W	WM	36	NE NW		55	10.6
9 S	3 W	WM	36	NW NW		55	10.3
9 S	3 W	WM	36	SW NW		55	34.4
9 S	3 W	WM	36	SE NW		55	40.0
9 S	3 W	WM	36	NE SW		55	31.5
9 S	3 W	WM	36	NW SW		55	7.7
9 S	3 W	WM	36	NW SE		55	14.2
9 S	3 W	WM	36	SW SE			20.0
9 S	3 W	WM	36	SE SE			14.2
9 S	3 W	WM	36	SE SE		61	5.2

Received by OWRD

JUN 24 2025

Salem, OR

IRRIGATION						
Twp	Rng	Mer	Sec	Q-Q	GLot	DLC Acres
10 S	2 W	WM	5	SW NE		57 7.7
10 S	2 W	WM	5	SE NW		57 15.4
10 S	2 W	WM	5	NE SW		57 17.8
10 S	2 W	WM	5	SE SW		57 13.6
10 S	2 W	WM	5	NW SE		57 10.3
10 S	2 W	WM	5	SW SE		57 7.0
10 S	2 W	WM	6	SW NE	4	1.1
10 S	2 W	WM	6	SW NW		4.2
10 S	2 W	WM	6	SE NW		13.2


Failure to comply with any of the provisions of this permit may result in action including, but not limited to restrictions on the use, civil penalties, or cancellation of the certificate.


This right is for the beneficial use of water without waste. The water user is advised that new regulations may require the use of best practical technologies or conservation practices to achieve this end.

By law, the land use associated with this water use must be in compliance with statewide land-use goals and any local acknowledged land-use plan.

The use of water allowed herein may be made only at times when sufficient water is available to satisfy all prior rights, including prior rights for maintaining instream flows.

WITNESS the signature of the Water Resources Director, affixed MAR 30 2007


 Phillip C. Ward, Director
 Water Resources Department



Received by OWRD
 JUN 24 2025
 Salem, OR

CERTIFICATE # **88625**

JUN 24 2025

Description of Water Delivery SystemSystem capacity: **113.26** cubic feet per second (cfs) OR

Salem, OR

_____ gallons per minute (gpm)

Describe the current water delivery system or the system that was in place at some time within the last five years. Include information on the pumps, canals, pipelines, and sprinklers used to divert, convey, and apply the water at the authorized place of use. **SIC delivery system is a gravity flow system. The SIC POD is on the North Santiam River SE of Marion and its ditches deliver water to users E and S of Marion, between Marion and Jefferson, and the area N of Jefferson over to and including Ankeny National Wildlife Refuge. From there, the SIC ditch flows to and empties into the Willamette River. Gates can be adjusted to deliver the amount of water needed for the membership's uses.**

Table 1. Location of Authorized and Proposed Point(s) of Diversion (POD) or Appropriation (POA)

(Note: If the POD/POA name is not specified on the certificate, assign it a name or number here.)

POD/POA Name or Number	Is this POD/POA Authorized on the Certificate or is it Proposed?	If POA, OWRD Well Log ID# (or Well ID Tag # L-___)	Twp	Rng	Sec	¼ ¼	Tax Lot, DLC or Gov't Lot	Measured Distances (from a recognized survey corner)
SIC POD	<input checked="" type="checkbox"/> Authorized <input type="checkbox"/> Proposed		9 S	2 W	34	SW SE	59	50' N and 1930' W from E ¼ corner, section 34
SWCD POD	<input type="checkbox"/> Authorized <input checked="" type="checkbox"/> Proposed		9 S	1 W	11	SW SE		1800' S and 2830' E from W ¼ corner, section 11
	<input type="checkbox"/> Authorized <input type="checkbox"/> Proposed							
	<input type="checkbox"/> Authorized <input type="checkbox"/> Proposed							

Check all type(s) of change(s) proposed below (change "CODES" are provided in parentheses):

- | | |
|--|---|
| <input type="checkbox"/> Place of Use (POU) | <input type="checkbox"/> Supplemental Use to Primary Use (S to P) |
| <input type="checkbox"/> Character of Use (USE) | <input type="checkbox"/> Point of Appropriation/Well (POA) |
| <input type="checkbox"/> Point of Diversion (POD) | <input type="checkbox"/> Additional Point of Appropriation (APOA) |
| <input checked="" type="checkbox"/> Additional Point of Diversion (APOD) | <input type="checkbox"/> Substitution (SUB) |
| <input type="checkbox"/> Surface Water POD to Ground Water POA (SW/GW) | <input type="checkbox"/> Government Action POD (GOV) |

Will all of the proposed changes affect the entire water right?

- ☒ Yes Complete only the Proposed ("to" or "on" lands) section of Table 2 on the next page. Use the "CODES" listed above to describe the proposed changes.
- ☐ No Complete all of Table 2 to describe the portion of the water right to be changed.

14680 -

Please use and attach additional pages of Table 2 as needed.
See page 6 for instructions.

Do you have questions about how to fill-out the tables?
Contact the Department at 503-986-0900 and ask for Transfer Staff.

Table 2. Description of Changes to Water Right Certificate # 88625

List the change proposed for the acreage in each ¼ ¼. If more than one change is proposed, specify the acreage associated with each change.
If there is more than one POD/POA involved in the proposed changes, specify the acreage associated with each POD/POA.

AUTHORIZED (the "from" or "off" lands) The listing that appears on the certificate BEFORE PROPOSED CHANGES List only that part or portion of the water right that will be changed.										Proposed Changes (see "CODES" from previous page)	PROPOSED (the "to" or "on" lands) The listing as it would appear AFTER PROPOSED CHANGES are made.											
Twp	Rng	Sec	¼ ¼	Tax Lot	Gvt Lot or DLC	Acres	Type of USE listed on Certificate	POD(s) or POA(s) (name or number from Table 1)	Priority Date		Twp	Rng	Sec	¼ ¼	Tax Lot	Gvt Lot or DLC	Acres	New Type of USE	POD(s)/ POA(s) to be used (from Table 1)	Priority Date		
										APOD	See attached cert. 88625.							Irrigation	SIC POD, SWCD POD	1909		
TOTAL ACRES:												TOTAL ACRES:						1970.2				

Additional remarks: APOD change only, certificate attached for entire place of use description.

Received by OWRD

JUN 24 2025

Salem, OR

For Place of Use or Character of Use Changes

Are there other water right certificates, water use permits or ground water registrations associated with the "from" or the "to" lands? ☐ Yes ☐ No

If YES, list the certificate, water use permit, or ground water registration numbers: _____.

Pursuant to ORS 540.510, any "layered" water use such as an irrigation right that is supplemental to a primary right proposed for transfer must be included in the transfer or be cancelled. Any change to a ground water registration must be filed separately in a ground water registration modification application.

For Substitution (ground water supplemental irrigation will be substituted for surface water primary irrigation)

Ground water supplemental Permit or Certificate # _____;

Surface water primary Certificate # _____.

Received by OWRD

JUN 24 2025

For a change from Supplemental Irrigation Use to Primary Irrigation Use

Identify the primary certificate to be cancelled. Certificate # _____

Salem, OR

For a change in point(s) of appropriation (well(s)) or additional point(s) of appropriation:

- ☐ Well log(s) are attached for each authorized and proposed well(s) that are clearly labeled and associated with the corresponding well(s) in Table 1 above and on the accompanying application map.

Tip: You may search for well logs on the Department's web page at:

http://apps.wrd.state.or.us/apps/gw/well_log/Default.aspx

AND/OR

- ☐ Describe the construction of the authorized and proposed well(s) in Table 3 for any wells that do not have a well log. For *proposed wells not yet constructed or built*, provide "a best estimate" for each requested information element in the table. The Department recommends you consult a licensed well driller, geologist, or certified water right examiner to assist with assembling the information necessary to complete Table 3.

Table 3. Construction of Point(s) of Appropriation

Any well(s) in this listing must be clearly tied to corresponding well(s) described in Table 1 and shown on the accompanying application map. Failure to provide the information will delay the processing of your transfer application until it is received. The information is necessary for the department to assess whether the proposed well(s) will access the same source aquifer as the authorized point(s) of appropriation (POA). The Department is prohibited by law from approving POA changes that do not access the same source aquifer.

Proposed or Authorized POA Name or Number	Is well already built? (Yes or No)	If an existing well: OWRD Well ID Tag No. L-____	Total well depth	Casing Diameter	Casing Intervals (feet)	Seal depth(s) (intervals)	Perforated or screened intervals (in feet)	Static water level of completed well (in feet)	Source aquifer (sand, gravel, basalt, etc.)	Well -specific rate (cfs or gpm). If less than full rate of water right

STATE OF OREGON
COUNTY OF MARION
CERTIFICATE OF WATER RIGHT

THIS CERTIFICATE ISSUED TO

SIDNEY IRRIGATION COOPERATIVE
PO BOX 736
JEFFERSON, OR 97352

confirms the right to use the waters of the NORTH SANTIAM RIVER, a tributary to the SANTIAM RIVER for IRRIGATION of 1970.2 ACRES.

This right was confirmed by decree of the Circuit Court of the State of Oregon for Marion County. The decree is of record at Salem, in the Order Record of the Water Resources Director in Volume 14, at Page 354. The date of priority is MAY 14, 1909.

The amount of water to which this right is entitled is limited to an amount actually used beneficially, and shall not exceed 24.63 CUBIC FEET PER SECOND, NOTE: TO COMPENSATE FOR LOSSES BETWEEN THE POINT OF DIVERSION TO THE PLACE OF USE, AN ADDITIONAL AMOUNT OF NOT EXCEEDING TEN PERCENT IS ALLOWED, or its equivalent in case of rotation, measured at the point of diversion.

The point of diversion is located as follows:

Twp	Rng	Mer	Sec	Q-Q	Measured Distances
9 S	2 W	WM	34	SW NE	50 FEET NORTH AND 1930 FEET EAST FROM THE E $\frac{1}{4}$ CORNER OF SECTION 34

A description of the place of use to which this right is appurtenant is as follows:

IRRIGATION							
AMMON BROTHERS							
Twp	Rng	Mer	Sec	Q-Q	GLot	DLC	Acres
9 S	3 W	WM	35	SW SE		54	6.6
9 S	3 W	WM	35	SE SE		54	10.7
10 S	3 W	WM	1	NW NW		65	5.2
10 S	3 W	WM	1	SW NW		65	4.3
10 S	3 W	WM	2	NE NE		65	12.3
10 S	3 W	WM	2	NE NE		81	34.6
10 S	3 W	WM	2	NW NE		65	11.7
10 S	3 W	WM	2	NW NE		81	24.8
10 S	3 W	WM	2	SW NE		65	10.6
10 S	3 W	WM	2	SE NE		65	7.6
10 S	3 W	WM	2	NE NW		65	2.3
10 S	3 W	WM	2	SE NW		65	2.3
TOTAL ACRES						133.0	
AMOUNT CFS						1.66	

Received by OWRD

JUN 24 2025

Salem, OR

IRRIGATION							
ANKENY NATIONAL WILDLIFE REFUGE							
Twp	Rng	Mer	Sec	Q-Q	GLot	DLC	Acres
9 S	3 W	WM	16	SE NW			5.6
9 S	3 W	WM	16	NE SW			27.5
9 S	3 W	WM	16	NW SW			0.50
9 S	3 W	WM	16	SW SW			5.4
9 S	3 W	WM	16	SE SW			8.3
9 S	3 W	WM	16	NW SE			2.2
9 S	3 W	WM	17	NE SE	2		5.4
9 S	3 W	WM	17	SE SE	4		6.3
TOTAL ACRES							61.2
AMOUNT CFS							0.77

IRRIGATION							
BAILEY, FLOYD							
Twp	Rng	Mer	Sec	Q-Q	GLot	DLC	Acres
10 S	2 W	WM	5	SW NE		55	6.8
10 S	2 W	WM	5	SW NE		67	2.3
10 S	2 W	WM	5	SW NE	1		7.2
10 S	2 W	WM	5	SE NE		55	2.3
10 S	2 W	WM	5	NW SE	2		12.6
10 S	2 W	WM	5	SW SE		55	0.4
10 S	2 W	WM	5	SW SE	3		8.4
TOTAL ACRES							40.0
AMOUNT CFS							0.50

IRRIGATION							
CARRIGG, JOHN							
Twp	Rng	Mer	Sec	Q-Q	GLot	DLC	Acres
9 S	3 W	WM	21	SE SE		51	8.4
9 S	3 W	WM	22	NW SW		51	0.2
9 S	3 W	WM	22	SW SW		51	19.1
9 S	3 W	WM	27	NW NW		51	1.4
9 S	3 W	WM	28	NE NE		51	0.9
TOTAL ACRES							30.0
AMOUNT CFS							0.38

IRRIGATION							
COX, SMITH							
Twp	Rng	Mer	Sec	Q-Q	GLot	DLC	Acres
9 S	3 W	WM	26	NE SW		54	5.2
9 S	3 W	WM	26	NE SE		54	1.0
9 S	3 W	WM	26	NW SE		54	15.0
9 S	3 W	WM	26	SW SE		54	29.0
9 S	3 W	WM	26	SE SE		54	20.2
9 S	3 W	WM	26	SE SE		55	8.3
9 S	3 W	WM	35	NE NE		54	13.8
9 S	3 W	WM	35	NW NE		54	7.5
TOTAL ACRES							100.0
AMOUNT CFS							1.25

Received by OWRD
JUN 24 2025
Salem, OR

IRRIGATION							
DAVIDSON, DELMAR							
Twp	Rng	Mer	Sec	Q-Q	GLot	DLC	Acres
9 S	3 W	WM	19	NW SW		45	2.3
9 S	3 W	WM	19	SW SW		45	7.9
9 S	4 W	WM	24	NE SE		54	2.0
9 S	4 W	WM	24	SE SE		54	9.8
TOTAL ACRES							22.0
AMOUNT CFS							0.28

IRRIGATION							
DEACON, B.W.							
Twp	Rng	Mer	Sec	Q-Q	GLot	DLC	Acres
9 S	2 W	WM	32	NW SE		57	1.1
9 S	2 W	WM	32	SW SE		57	23.9
9 S	2 W	WM	32	SE SE		57	5.2
10 S	2 W	WM	5	NE NE		67	14.0
10 S	2 W	WM	5	NW NE		67	16.8
TOTAL ACRES							61.0
AMOUNT CFS							0.76

IRRIGATION							
DOWELL, ARCHIE							
Twp	Rng	Mer	Sec	Q-Q	GLot	DLC	Acres
10 S	3 W	WM	1	SW NW		65	4.1
10 S	3 W	WM	1	SE NW		65	13.4
10 S	3 W	WM	1	NE SW		65	2.5
10 S	3 W	WM	1	NW SW		65	3.0
TOTAL ACRES							23.0
AMOUNT CFS							0.29

IRRIGATION							
ERNEST, BOYD							
Twp	Rng	Mer	Sec	Q-Q	GLot	DLC	Acres
9 S	3 W	WM	27	SW NE			8.5
9 S	3 W	WM	27	SE NE			2.5
TOTAL ACRES							11.0
AMOUNT CFS							0.14

IRRIGATION							
FORTUNE, E.D.							
Twp	Rng	Mer	Sec	Q-Q	GLot	DLC	Acres
9 S	3 W	WM	34	SE SE			10.0
TOTAL ACRES							10.0
AMOUNT CFS							0.12

Received by OWRD

JUN 24 2025

Salem, OR

IRRIGATION							
LOUIS, FRICK							
Twp	Rng	Mer	Sec	Q-Q	GLot	DLC	Acres
9 S	3 W	WM	34	SW NE			1.0
9 S	3 W	WM	34	SE NE			4.0
TOTAL ACRES							5.0
AMOUNT CFS							0.06

IRRIGATION							
GILMOUR, FRANK							
Twp	Rng	Mer	Sec	Q-Q	GLot	DLC	Acres
9 S	4 W	WM	24	NE SE		54	9.6
9 S	4 W	WM	24	NW SE		54	16.7
9 S	4 W	WM	24	SW SE		54	1.3
9 S	4 W	WM	24	SE SE		54	0.4
TOTAL ACRES							28.0
AMOUNT CFS							0.35

IRRIGATION							
GILMOUR, NELSON MRS.							
Twp	Rng	Mer	Sec	Q-Q	GLot	DLC	Acres
9 S	4 W	WM	24	NE NE		54	0.4
9 S	4 W	WM	24	SE NE		54	0.6
TOTAL ACRES							1.0
AMOUNT CFS							0.01

IRRIGATION							
GONZALES, JUAN AND ALBERT							
Twp	Rng	Mer	Sec	Q-Q	GLot	DLC	Acres
10 S	3 W	WM	1	NE NE	4		3.4
10 S	3 W	WM	1	NW NE	5		2.6
TOTAL ACRES							6.0
AMOUNT CFS							0.07

IRRIGATION							
GRENZ, WILLIAM							
Twp	Rng	Mer	Sec	Q-Q	GLot	DLC	Acres
9 S	2 W	WM	33	NE SE		57	6.7
9 S	2 W	WM	34	NE NW		59	3.8
9 S	2 W	WM	34	NW NW		59	16.1
9 S	2 W	WM	34	SW NW		59	23.5
9 S	2 W	WM	34	SE NW		59	7.2
9 S	2 W	WM	34	NE SW		59	4.0
9 S	2 W	WM	34	NW SW		59	17.8
9 S	2 W	WM	34	NW SW	8		0.9
TOTAL ACRES							80.0
AMOUNT CFS							1.00

Received by OWRD

JUN 24 2025

Salem, OR

IRRIGATION							
GURGURICH, ILENE							
Twp	Rng	Mer	Sec	Q-Q	GLot	DLC	Acres
9 S	3 W	WM	30	NE NE		46	0.4
9 S	3 W	WM	30	NW NE		46	4.8
9 S	3 W	WM	30	SW NE		46	1.2
9 S	3 W	WM	30	SE NE		46	2.1
9 S	3 W	WM	30	NE NW		46	3.5
TOTAL ACRES							12.0
AMOUNT CFS							0.15

IRRIGATION							
HAMPTON, DORIS							
Twp	Rng	Mer	Sec	Q-Q	GLot	DLC	Acres
9 S	3 W	WM	34	NE NW		52	18.2
9 S	3 W	WM	34	NW NW		52	11.5
9 S	3 W	WM	34	SW NW		52	3.8
9 S	3 W	WM	34	SE NW		52	12.5
TOTAL ACRES							46.00
AMOUNT CFS							0.58

IRRIGATION							
HAMPTON, WILLIAM							
Twp	Rng	Mer	Sec	Q-Q	GLot	DLC	Acres
10 S	2 W	WM	6	NE NE		48	0.3
10 S	2 W	WM	6	NW NE		48	5.3
10 S	2 W	WM	6	NW NE	3		1.4
10 S	2 W	WM	6	SW NE	4		0.6
10 S	2 W	WM	6	SW NE		48	6.4
TOTAL ACRES							14.0
AMOUNT CFS							0.17

IRRIGATION							
HARRIS, ROBERT SR.							
Twp	Rng	Mer	Sec	Q-Q	GLot	DLC	Acres
9 S	3 W	WM	16	SW NE			3.1
9 S	3 W	WM	16	SE NW			0.3
9 S	3 W	WM	16	NE SW			0.4
9 S	3 W	WM	16	NW SE	2		6.2
TOTAL ACRES							10.0
AMOUNT CFS							0.12

IRRIGATION							
HENNINGSON, CONSTANCE							
Twp	Rng	Mer	Sec	Q-Q	GLot	DLC	Acres
9 S	3 W	WM	27	NW SW		52	6.9
9 S	3 W	WM	27	SW SW		52	22.1
9 S	3 W	WM	33	NE NE		52	0.5
9 S	3 W	WM	34	NW NW		52	20.5
TOTAL ACRES							50.0
AMOUNT CFS							0.63

Received by OWRD

JUN 24 2025

Salem, OR

IRRIGATION							
HUBER, WILLIAM							
Twp	Rng	Mer	Sec	Q-Q	GLot	DLC	Acres
9 S	3 W	WM	33	NE NE		58	2.8
9 S	3 W	WM	33	SE NE		58	0.1
9 S	3 W	WM	34	NW NW		58	4.9
9 S	3 W	WM	34	SW NW		58	0.2
TOTAL ACRES							8.0
AMOUNT CFS							0.10

IRRIGATION							
JOHNSON, JAMES							
Twp	Rng	Mer	Sec	Q-Q	GLot	DLC	Acres
9 S	2 W	WM	32	NE SW		56	22.0
9 S	2 W	WM	32	NW SW		56	10.4
9 S	2 W	WM	32	SW SW		56	17.0
9 S	2 W	WM	32	SE SW		56	22.1
9 S	2 W	WM	32	NW SE		56	1.8
9 S	2 W	WM	32	SW SE		56	1.7
TOTAL ACRES							75.0
AMOUNT CFS							0.94

IRRIGATION							
JORGENSEN, JAMES AND WESLEY							
Twp	Rng	Mer	Sec	Q-Q	GLot	DLC	Acres
9 S	3 W	WM	28	NE NE		52	1.3
9 S	3 W	WM	28	NW NE		52	1.0
9 S	3 W	WM	28	SW NE		52	7.9
9 S	3 W	WM	28	SE NE		52	39.7
9 S	3 W	WM	28	NE SE		52	7.4
9 S	3 W	WM	28	NW SE		52	1.7
TOTAL ACRES							59.0
AMOUNT CFS							0.74

IRRIGATION							
KAMLADE, NICK							
Twp	Rng	Mer	Sec	Q-Q	GLot	DLC	Acres
9 S	3 W	WM	25	NE SE		55	8.7
9 S	3 W	WM	25	NW SE		55	10.3
9 S	3 W	WM	25	SW SE		55	20.2
9 S	3 W	WM	25	SE SE		55	19.2
9 S	3 W	WM	36	NE NE		55	14.6
9 S	3 W	WM	36	NW NE		55	19.9
9 S	3 W	WM	36	SW NE		55	12.1
TOTAL ACRES							105.0
AMOUNT CFS							1.31

Received by OWRD

JUN 24 2025

Salem, OR

IRRIGATION							
KEESECKER, CHARLES							
Twp	Rng	Mer	Sec	Q-Q	GLot	DLC	Acres
9 S	3 W	WM	18	SW NE		43	6.8
9 S	3 W	WM	18	SE NW		43	8.2
TOTAL ACRES							15.0
AMOUNT CFS							0.19

IRRIGATION							
MATSON, HOMER							
Twp	Rng	Mer	Sec	Q-Q	GLot	DLC	Acres
9 S	3 W	WM	26	NE NW		53	0.1
9 S	3 W	WM	26	NW NW		53	5.1
9 S	3 W	WM	26	SW NW		53	4.8
TOTAL ACRES							10.0
AMOUNT CFS							0.12

IRRIGATION							
MCGILL, HOWARD							
Twp	Rng	Mer	Sec	Q-Q	GLot	DLC	Acres
9 S	3 W	WM	36	SW SE			5.0
TOTAL ACRES							5.0
AMOUNT CFS							0.06

IRRIGATION							
PAGE, BRYCE							
Twp	Rng	Mer	Sec	Q-Q	GLot	DLC	Acres
9 S	2 W	WM	30	NW NE		53	9.7
9 S	2 W	WM	30	SW NE		53	10.6
9 S	2 W	WM	30	NE NW		53	28.8
9 S	2 W	WM	30	SE NW		53	39.1
9 S	2 W	WM	30	NE SW		53	22.8
9 S	2 W	WM	30	NW SE		53	4.5
TOTAL ACRES							115.5
AMOUNT CFS							1.44

IRRIGATION							
PENNIMAN, CHARLES							
Twp	Rng	Mer	Sec	Q-Q	GLot	DLC	Acres
9 S	2 W	WM	30	NE SW		54	3.9
9 S	2 W	WM	30	NW SW		54	2.2
9 S	2 W	WM	30	SE SW		54	2.6
9 S	2 W	WM	30	NW SE		54	3.8
9 S	2 W	WM	30	SW SE		54	2.0
9 S	3 W	WM	25	SE SE		60	0.5
TOTAL ACRES							15.0
AMOUNT CFS							0.19

Received by OWRD

JUN 24 2025

Salem, OR

IRRIGATION							
PETERSON, HELENE							
Twp	Rng	Mer	Sec	Q-Q	GLot	DLC	Acres
9 S	2 W	WM	30	SW SW		54	23.4
9 S	2 W	WM	30	SE SW		54	8.0
9 S	2 W	WM	31	NE NW		54	0.6
9 S	2 W	WM	31	NW NW		54	1.8
9 S	3 W	WM	25	SE SE		60	1.2
TOTAL ACRES							35.0
AMOUNT CFS							0.44

IRRIGATION							
PILCHER, THOMAS							
Twp	Rng	Mer	Sec	Q-Q	GLot	DLC	Acres
9 S	3 W	WM	23	SW NE		58	1.4
9 S	3 W	WM	23	SE NW		58	17.9
9 S	3 W	WM	23	NE SE		53	0.1
9 S	3 W	WM	23	NE SE		58	0.1
9 S	3 W	WM	24	SW NW	4		7.3
9 S	3 W	WM	24	SW NW		58	17.7
9 S	3 W	WM	24	SE NW	3		0.2
9 S	3 W	WM	24	NW SW		53	2.50
9 S	3 W	WM	24	NW SW		58	22.3
TOTAL ACRES							69.5
AMOUNT CFS							0.87

IRRIGATION							
POWELL, EUGENE							
Twp	Rng	Mer	Sec	Q-Q	GLot	DLC	Acres
10 S	3 W	WM	2	SE NW		66	3.5
TOTAL ACRES							3.5
AMOUNT CFS							0.04

IRRIGATION							
RIEDER, ROBERT							
Twp	Rng	Mer	Sec	Q-Q	GLot	DLC	Acres
9 S	3 W	WM	26	SW SW			3.3
9 S	3 W	WM	27	SE SE			15.8
9 S	3 W	WM	34	NE NE			18.5
9 S	3 W	WM	34	SE NE			3.2
9 S	3 W	WM	35	NW NW			3.7
9 S	3 W	WM	35	SW NW			0.5
TOTAL ACRES							45.0
AMOUNT CFS							0.56

Received by OWRD

JUN 24 2025

Salem, OR

IRRIGATION							
RIGGLE, TED							
Twp	Rng	Mer	Sec	Q-Q	GLot	DLC	Acres
9 S	3 W	WM	34	NE SE			13.8
10 S	3 W	WM	1	NW SW		65	8.2
TOTAL ACRES							22.0
AMOUNT CFS							0.28

IRRIGATION							
ROBISON, DON							
Twp	Rng	Mer	Sec	Q-Q	GLot	DLC	Acres
9 S	3 W	WM	25	SW NE		58	1.7
9 S	3 W	WM	25	SW NE		59	1.9
9 S	3 W	WM	25	SE NW		58	26.2
9 S	3 W	WM	25	NE SW		58	11.1
9 S	3 W	WM	25	NW SE		59	4.6
9 S	3 W	WM	25	NW SE		58	0.2
9 S	3 W	WM	35	NE NE		55	3.8
9 S	3 W	WM	36	NE NW		55	2.3
9 S	3 W	WM	36	NW NW		55	26.7
TOTAL ACRES							78.5
AMOUNT CFS							0.98

IRRIGATION							
ROSE, EUGENE AND KAREN, LEE AND IRENE							
Twp	Rng	Mer	Sec	Q-Q	GLot	DLC	Acres
10 S	2 W	WM	5	SW NW		57	30.4
10 S	2 W	WM	5	SE NW		57	11.7
10 S	2 W	WM	5	NE SW		57	23.0
10 S	2 W	WM	5	NW SW		57	40.0
10 S	2 W	WM	5	SW SW		57	9.7
10 S	2 W	WM	5	SE SW		57	5.2
TOTAL ACRES							120.0
AMOUNT CFS							1.50

IRRIGATION							
ROSE, EUGENE AND KAREN							
Twp	Rng	Mer	Sec	Q-Q	GLot	DLC	Acres
9 S	2 W	WM	31	NE NW		54	15.4
9 S	2 W	WM	31	NW NW		54	5.7
9 S	2 W	WM	31	SW NW		54	0.7
9 S	2 W	WM	31	SE NW		54	1.5
9 S	2 W	WM	36	NE NE		60	1.4
9 S	2 W	WM	36	SE NE		60	0.3
TOTAL ACRES							25.0
AMOUNT CFS							0.31

Received by OWRD

JUN 24 2025

Salem, OR

IRRIGATION							
ROSE FARMS, INC.							
Twp	Rng	Mer	Sec	Q-Q	GLot	DLC	Acres
9 S	2 W	WM	31	NW SW		55	35.5
9 S	2 W	WM	31	SW SW		55	19.6
9 S	3 W	WM	36	SW NE		55	6.1
9 S	3 W	WM	36	SE NE		55	0.6
9 S	3 W	WM	36	NE SE		61	3.6
9 S	3 W	WM	36	NE SE	4		1.4
9 S	3 W	WM	36	NW SE		55	14.8
9 S	3 W	WM	36	NW SE	3		3.5
9 S	3 W	WM	36	SE SE		61	11.6
9 S	3 W	WM	36	SE SE	5		3.3
TOTAL ACRES							100.0
AMOUNT CFS							1.25

IRRIGATION							
SCHOOL DISTRICT 14J							
Twp	Rng	Mer	Sec	Q-Q	GLot	DLC	Acres
10 S	3 W	WM	2	SW NE		65	17.9
10 S	3 W	WM	2	SE NE		65	19.1
TOTAL ACRES							37.0
AMOUNT CFS							0.40

IRRIGATION							
SCHUH, ROBERT							
Twp	Rng	Mer	Sec	Q-Q	GLot	DLC	Acres
9 S	3 W	WM	36	SW SE			4.0
TOTAL ACRES							4.0
AMOUNT CFS							0.46

IRRIGATION							
SCHULTZ, LILLIAN							
Twp	Rng	Mer	Sec	Q-Q	GLot	DLC	Acres
9 S	2 W	WM	30	NW NW		53	2.3
9 S	2 W	WM	30	SW NW		53	5.1
9 S	2 W	WM	30	NW SW		53	1.0
9 S	3 W	WM	25	NE NE		59	11.2
9 S	3 W	WM	25	SE NE		59	32.1
9 S	3 W	WM	25	NE SE		59	3.3
TOTAL ACRES							55.0
AMOUNT CFS							0.69

Received by OWRD

JUN 24 2025

Salem, OR

IRRIGATION							
TALLON, MICHAEL							
Twp	Rng	Mer	Sec	Q-Q	GLot	DLC	Acres
9 S	2 W	WM	31	SW NE		56	2.6
9 S	2 W	WM	31	SE NE		56	1.4
9 S	2 W	WM	31	NE SE		56	34.4
9 S	2 W	WM	31	NW SE		56	30.4
9 S	2 W	WM	31	SW SE		56	11.2
9 S	2 W	WM	31	SE SE		56	21.8
9 S	2 W	WM	32	NW SW		56	3.8
9 S	2 W	WM	32	SW SW		56	4.4
TOTAL ACRES							110.0
AMOUNT CFS							1.38

IRRIGATION							
WEID, JANET							
Twp	Rng	Mer	Sec	Q-Q	GLot	DLC	Acres
9 S	3 W	WM	25	NE NE		59	0.7
9 S	3 W	WM	25	NW NE		59	2.0
9 S	3 W	WM	25	SW NE		59	36.2
9 S	3 W	WM	25	SE NE		59	9.5
9 S	3 W	WM	25	NE SE		59	0.6
9 S	3 W	WM	25	NW SE		59	6.0
TOTAL ACRES							55.0
AMOUNT CFS							0.69

IRRIGATION							
WILLAMETTE ESSENTIAL OIL INC.							
Twp	Rng	Mer	Sec	Q-Q	GLot	DLC	Acres
9 S	3 W	WM	28	NE SW		56	19.8
9 S	3 W	WM	28	NW SW		56	10.4
9 S	3 W	WM	28	SW SW		56	10.0
9 S	3 W	WM	28	SE SW		56	19.8
TOTAL ACRES							60.0
AMOUNT CFS							0.75

This certificate describes that portion of the water right confirmed by Certificate 54310, State Record of Water Right Certificates, NOT modified by the provisions of an order of the Water Resources Director entered Sept 11 2013, approving Transfer Application T-11545.

The issuance of this superseding certificate does not confirm the status of the water right in regard to the provisions of ORS 540.610 pertaining to forfeiture or abandonment.

Received by OWRD


JUN 24 2025

Salem, OR

The right to the use of the water for the above purpose is restricted to beneficial use on the lands or place of use described and is subject to all other conditions and limitations contained in said decree.

WITNESS the signature of the Water Resources Director, affixed

Sept 11, 2013


Dwight French, Water Right Services Administrator, for
PHILLIP C. WARD, DIRECTOR

Received by OWRD

JUN 24 2025

Salem, OR

CERTIFICATE # **94706**

JUN 24 2025

Description of Water Delivery System

System capacity: **113.26** cubic feet per second (cfs) OR
 _____ gallons per minute (gpm)

Salem, OR

Describe the current water delivery system or the system that was in place at some time within the last five years. Include information on the pumps, canals, pipelines, and sprinklers used to divert, convey, and apply the water at the authorized place of use. **SIC delivery system is a gravity flow system. The SIC POD is on the North Santiam River SE of Marion and its ditches deliver water to users E and S of Marion, between Marion and Jefferson, and the area N of Jefferson over to and including Ankeny National Wildlife Refuge. From there, the SIC ditch flows to and empties into the Willamette River. Gates can be adjusted to deliver the amount of water needed for the membership's uses.**

Table 1. Location of Authorized and Proposed Point(s) of Diversion (POD) or Appropriation (POA)

(Note: If the POD/POA name is not specified on the certificate, assign it a name or number here.)

POD/POA Name or Number	Is this POD/POA Authorized on the Certificate or is it Proposed?	If POA, OWRD Well Log ID# (or Well ID Tag # L-___)	Twp	Rng	Sec	¼ ¼	Tax Lot, DLC or Gov't Lot	Measured Distances (from a recognized survey corner)
SIC POD	<input checked="" type="checkbox"/> Authorized <input type="checkbox"/> Proposed		9 S	2 W	34	SW SE	59	50' N and 1930' W from E ¼ corner, section 34
SWCD POD	<input type="checkbox"/> Authorized <input checked="" type="checkbox"/> Proposed		9 S	1 W	11	SW SE		1800' S and 2830' E from W ¼ corner, section 11
	<input type="checkbox"/> Authorized <input type="checkbox"/> Proposed							
	<input type="checkbox"/> Authorized <input type="checkbox"/> Proposed							

Check all type(s) of change(s) proposed below (change "CODES" are provided in parentheses):

- | | |
|--|---|
| <input type="checkbox"/> Place of Use (POU) | <input type="checkbox"/> Supplemental Use to Primary Use (S to P) |
| <input type="checkbox"/> Character of Use (USE) | <input type="checkbox"/> Point of Appropriation/Well (POA) |
| <input type="checkbox"/> Point of Diversion (POD) | <input type="checkbox"/> Additional Point of Appropriation (APOA) |
| <input checked="" type="checkbox"/> Additional Point of Diversion (APOD) | <input type="checkbox"/> Substitution (SUB) |
| <input type="checkbox"/> Surface Water POD to Ground Water POA (SW/GW) | <input type="checkbox"/> Government Action POD (GOV) |

Will all of the proposed changes affect the entire water right?

- ☒ Yes Complete only the Proposed ("to" or "on" lands) section of Table 2 on the next page. Use the "CODES" listed above to describe the proposed changes.
- ☐ No Complete all of Table 2 to describe the portion of the water right to be changed.

Please use and attach additional pages of Table 2 as needed.
See page 6 for instructions.

Do you have questions about how to fill-out the tables?
Contact the Department at 503-986-0900 and ask for Transfer Staff.

Table 2. Description of Changes to Water Right Certificate # 94706

List the change proposed for the acreage in each ¼ ¼. If more than one change is proposed, specify the acreage associated with each change.
If there is more than one POD/POA involved in the proposed changes, specify the acreage associated with each POD/POA.

AUTHORIZED (the "from" or "off" lands) The listing that appears on the certificate BEFORE PROPOSED CHANGES List only that part or portion of the water right that will be changed.										Proposed Changes (see "CODES" from previous page)	PROPOSED (the "to" or "on" lands) The listing as it would appear AFTER PROPOSED CHANGES are made.											
Twp	Rng	Sec	¼ ¼	Tax Lot	Gvt Lot or DLC	Acres	Type of USE listed on Certificate	POD(s) or POA(s) (name or number from Table 1)	Priority Date		Twp	Rng	Sec	¼ ¼	Tax Lot	Gvt Lot or DLC	Acres	New Type of USE	POD(s)/ POA(s) to be used (from Table 1)	Priority Date		
										APOD	See attached cert. 94706.							Irrigation, Livestock	SIC POD, SWCD POD	1870		
TOTAL ACRES:												TOTAL ACRES:						1388.41				

Additional remarks: APOD change only, certificate attached for entire place of use description.

Received by OWRD


JUN 24 2025

Salem, OR

For Place of Use or Character of Use Changes

Are there other water right certificates, water use permits or ground water registrations associated with the "from" or the "to" lands? ☐ Yes ☐ No

If YES, list the certificate, water use permit, or ground water registration numbers:_____.

 Pursuant to ORS 540.510, any "layered" water use such as an irrigation right that is supplemental to a primary right proposed for transfer must be included in the transfer or be cancelled. Any change to a ground water registration must be filed separately in a ground water registration modification application.

For Substitution (ground water supplemental irrigation will be substituted for surface water primary irrigation)

Ground water supplemental Permit or Certificate # _____;

Surface water primary Certificate # _____.

For a change from Supplemental Irrigation Use to Primary Irrigation Use

Identify the primary certificate to be cancelled. Certificate # _____

For a change in point(s) of appropriation (well(s)) or additional point(s) of appropriation:

- ☐ Well log(s) are attached for each authorized and proposed well(s) that are clearly labeled and associated with the corresponding well(s) in Table 1 above and on the accompanying application map.

Tip: You may search for well logs on the Department's web page at:

http://apps.wrd.state.or.us/apps/gw/well_log/Default.aspx

AND/OR

- ☐ Describe the construction of the authorized and proposed well(s) in Table 3 for any wells that do not have a well log. For *proposed wells not yet constructed or built*, provide "a best estimate" for each requested information element in the table. The Department recommends you consult a licensed well driller, geologist, or certified water right examiner to assist with assembling the information necessary to complete Table 3.

Table 3. Construction of Point(s) of Appropriation

Any well(s) in this listing must be clearly tied to corresponding well(s) described in Table 1 and shown on the accompanying application map. Failure to provide the information will delay the processing of your transfer application until it is received. The information is necessary for the department to assess whether the proposed well(s) will access the same source aquifer as the authorized point(s) of appropriation (POA). The Department is prohibited by law from approving POA changes that do not access the same source aquifer.

Proposed or Authorized POA Name or Number	Is well already built? (Yes or No)	If an existing well: OWRD Well ID Tag No. L-_____	Total well depth	Casing Diameter	Casing Intervals (feet)	Seal depth(s) (intervals)	Perforated or screened intervals (in feet)	Static water level of completed well (in feet)	Source aquifer (sand, gravel, basalt, etc.)	Well-specific rate (cfs or gpm). If less than full rate of water right

Received by OWRD

JUN 24 2025

Salem, OR

STATE OF OREGON
COUNTY OF MARION
CERTIFICATE OF WATER RIGHT

THIS CERTIFICATE ISSUED TO

SIDNEY IRRIGATION COOPERATIVE
PO BOX 736
JEFFERSON, OR 97352

confirms the right to use the waters of NORTH SANTIAM RIVER, a tributary of SANTIAM RIVER for IRRIGATION of 1388.41 ACRES.

This right was confirmed by decree of the Circuit Court of the State of Oregon for Marion County. The decree is of record at Salem, in the Order Record of the Water Resources Director in Volume 16, at Page 462. The date of priority is 1870.

The amount of water to which this right is entitled is limited to an amount actually used beneficially, and shall not exceed 24.5 CUBIC FEET PER SECOND (CFS) for irrigation and 5.0 cfs for stock use.

The point of diversion is located as follows:

Twp	Rng	Mer	Sec	Q-Q	DLC	Measured Distances
9 S	2 W	WM	34	SW NE	59	50 FEET NORTH AND 1930 FEET WEST FROM E 1/4 CORNER, SECTION 34

A description of the place of use to which this right is appurtenant is as follows:

IRRIGATION - CHARLES KEESECKER						
Twp	Rng	Mer	Sec	Q-Q	DLC	Acres
9 S	3 W	WM	18	NW NE	57	4.9
9 S	3 W	WM	18	SW NE	57	3.3
9 S	3 W	WM	18	NE NW	57	2.0
9 S	3 W	WM	18	SE NW	57	1.8
Total						12.0

IRRIGATION - ALBERT EBERHARDT							
Twp	Rng	Mer	Sec	Q-Q	GLot	DLC	Acres
9 S	3 W	WM	21	SW SE		50	5.1
9 S	3 W	WM	21	SE SE		50	3.9
9 S	3 W	WM	28	NE NE		50	3.9
9 S	3 W	WM	28	NE NE	1		1.0
9 S	3 W	WM	28	NW NE		50	1.1
Total							15.0

Received by OWRD
JUN 24 2025
Salem, OR

IRRIGATION – JOHN CARRIG						
Twps	Rng	Mer	Sec	Q-Q	DLC	Acres
9 S	3 W	WM	22	NW SW	51	8.2
9 S	3 W	WM	22	SW SW	51	1.8
					Total	10.0

IRRIGATION – CHRIS JORGENSEN						
Twps	Rng	Mer	Sec	Q-Q	DLC	Acres
9 S	3 W	WM	27	NW NW	51	11.3
9 S	3 W	WM	28	NE NE	51	24.8
9 S	3 W	WM	28	NE NE	52	1.8
					Total	37.9

IRRIGATION – PAUL ANDRESEN							
Twps	Rng	Mer	Sec	Q-Q	GLot	DLC	Acres
9 S	3 W	WM	26	NW NW	3		15.0
9 S	3 W	WM	27	NE NE		51	24.6
9 S	3 W	WM	27	NW NE		51	2.3
					Total		41.9

IRRIGATION – ARTHUR BRANDT						
Twps	Rng	Mer	Sec	Q-Q	GLot	Acres
9 S	3 W	WM	26	S1/2 NW	1	13.6

IRRIGATION – LESTER ERBE							
Twps	Rng	Mer	Sec	Q-Q	GLot	DLC	Acres
9 S	3 W	WM	26	NW NE		53	3.1
9 S	3 W	WM	26	SW NE		53	20.3
9 S	3 W	WM	26	SE NE		53	2.3
9 S	3 W	WM	26	NE NW		53	1.3
9 S	3 W	WM	26	SE NW		53	21.1
9 S	3 W	WM	26	SE NW	1		1.5
9 S	3 W	WM	26	NE SW		53	0.1
9 S	3 W	WM	26	NE SW	2		0.3
					Total		50.0

IRRIGATION – JAKE GILMOUR							
Twps	Rng	Mer	Sec	Q-Q	GLot	DLC	Acres
9 S	3 W	WM	23	NE SW		53	4.5
9 S	3 W	WM	23	SE SW		53	2.0
9 S	3 W	WM	23	NE SE		53	9.8
9 S	3 W	WM	23	NW SE		53	5.2
9 S	3 W	WM	23	NW SE		58	2.8
9 S	3 W	WM	23	NW SE	2		3.5
9 S	3 W	WM	23	SW SE			17.3
9 S	3 W	WM	23	SE SE			18.3
9 S	3 W	WM	26	NE NE		53	9.0
9 S	3 W	WM	26	NW NE		53	25.4
9 S	3 W	WM	26	NE NW		53	2.2
					Total		100.0

Received by OWRD

JUN 24 2025

Salem, OR

IRRIGATION - G. A. ROBISON						
Twp	Rng	Mer	Sec	Q-Q	DLC	Acres
9 S	3 W	WM	25	NE SW	58	16.0
9 S	3 W	WM	25	SE SW	55	31.4
9 S	3 W	WM	25	NW SE	59	1.6
9 S	3 W	WM	25	NW SE	55	9.9
9 S	3 W	WM	25	SW SE	55	19.2
9 S	3 W	WM	36	NW NE	55	13.7
9 S	3 W	WM	36	NE NW	55	21.9
Total						113.7

IRRIGATION - MAX SCHULZ						
Twp	Rng	Mer	Sec	Q-Q	DLC	Acres
9 S	3 W	WM	25	NE SE	59	10.00

IRRIGATION - ORVAL AND LENORA RAWIE						
Twp	Rng	Mer	Sec	Q-Q	DLC	Acres
9 S	2 W	WM	30	NE SW	54	12.6
9 S	2 W	WM	30	NW SW	54	16.2
9 S	2 W	WM	30	SW SW	54	6.3
9 S	2 W	WM	30	SE SW	54	5.0
9 S	3 W	WM	25	NE SE	60	8.2
9 S	3 W	WM	25	SE SE	60	1.7
Total						50.0

IRRIGATION - W. F. WEDDLE						
Twp	Rng	Mer	Sec	Q-Q	DLC	Acres
9 S	2 W	WM	30	SW SW	54	22.9
9 S	2 W	WM	31	NW NW	54	1.4
9 S	3 W	WM	25	SE SE	60	14.6
9 S	3 W	WM	36	NE NE	60	1.1
Total						40.0

IRRIGATION - A. B. HINZ						
Twp	Rng	Mer	Sec	Q-Q	DLC	Acres
9 S	2 W	WM	31	NW NW	54	45.5
9 S	2 W	WM	31	SW NW	54	8.7
9 S	2 W	WM	31	SE NW	54	0.1
9 S	3 W	WM	36	NE NE	60	15.2
9 S	3 W	WM	36	SE NE	60	5.5
Total						75.0

IRRIGATION - MACK HAMBY							
Twp	Rng	Mer	Sec	Q-Q	GLot	DLC	Acres
9 S	2 W	WM	31	SW NW		54	19.20
9 S	2 W	WM	31	SW NW		55	21.20
9 S	2 W	WM	31	SE NW		54	2.45
9 S	2 W	WM	31	NW SW		55	8.60
9 S	3 W	WM	36	SE NE		55	5.10
9 S	3 W	WM	36	SE NE		60	5.50
9 S	3 W	WM	36	SE NE		61	4.50
9 S	3 W	WM	36	NE SE		55	15.70

14680 -

Received by OWRD

JUN 24 2025

Salem, OR

IRRIGATION – MACK HAMBY							
Twp	Rng	Mer	Sec	Q-Q	GLot	DLC	Acres
9 S	3 W	WM	36	NE SE		61	15.50
9 S	3 W	WM	36	NE SE	4		1.90
9 S	3 W	WM	36	NW SE		55	0.25
9 S	3 W	WM	36	NW SE	3		0.10
Total							100.0

IRRIGATION – O. A. HALL						
Twp	Rng	Mer	Sec	Q-Q	GLot	Acres
10 S	2 W	WM	6	NE NW	2	5.7
10 S	2 W	WM	6	NW NW	1	2.7
10 S	2 W	WM	6	SW NW		8.5
10 S	2 W	WM	6	SE NW		23.1
Total						40.0

IRRIGATION – CHRISTINE WELLS						
Twp	Rng	Mer	Sec	Q-Q	DLC	Acres
10 S	2 W	WM	5	NE NE	67	9.2
10 S	2 W	WM	5	NW NE	67	5.8
Total						15.0

IRRIGATION – AUDIE UNGER						
Twp	Rng	Mer	Sec	Q-Q	DLC	Acres
9 S	2 W	WM	33	SW SW	57	6.6
9 S	2 W	WM	33	SE SW	57	9.2
10 S	2 W	WM	4	NE NW	67	1.9
10 S	2 W	WM	4	NW NW	67	2.3
Total						20.0

IRRIGATION – RAY NEWTON						
Twp	Rng	Mer	Sec	Q-Q	DLC	Acres
9 S	2 W	WM	33	NE SW	57	16.41
9 S	2 W	WM	33	SE SW	57	3.70
9 S	2 W	WM	33	NW SE	57	5.10
9 S	2 W	WM	33	SW SE	57	7.80
Total						33.01

IRRIGATION – EDWARD GISLER						
Twp	Rng	Mer	Sec	Q-Q	DLC	Acres
9 S	2 W	WM	33	SW NE	58	6.0
9 S	2 W	WM	33	SE NW	58	12.6
9 S	2 W	WM	33	NE SW	58	11.3
9 S	2 W	WM	33	NW SE	58	4.6
Total						34.5

IRRIGATION – ALVIN HIGHTOWER						
Twp	Rng	Mer	Sec	Q-Q	DLC	Acres
9 S	2 W	WM	33	SW NE	58	13.4
9 S	2 W	WM	33	NW SE	58	3.9
Total						17.3

Received by OWRD

JUN 24 2025

Salem, OR

14680 -

IRRIGATION – JAMES HIGHTOWER AND ELMO WRIGHT						
Twp	Rng	Mer	Sec	Q-Q	DLC	Acres
9 S	2 W	WM	33	SW NE	58	5.6
9 S	2 W	WM	33	SE NE	58	10.6
9 S	2 W	WM	33	NE SE	58	0.1
9 S	2 W	WM	33	NW SE	58	0.2
Total						16.5

IRRIGATION – W. H. BROCKWAY						
Twp	Rng	Mer	Sec	Q-Q	DLC	Acres
9 S	2 W	WM	33	SE NE	58	8.5

IRRIGATION – ROBERT COMERFORD						
Twp	Rng	Mer	Sec	Q-Q	DLC	Acres
9 S	2 W	WM	33	SE NE	58	5.0
9 S	2 W	WM	34	SW NW	58	8.0
Total						13.0

IRRIGATION – H. E. RUSSELL						
Twp	Rng	Mer	Sec	Q-Q	DLC	Acres
9 S	2 W	WM	34	SW NE	59	5.0
9 S	2 W	WM	34	SE NW	59	15.0
Total						20.0

IRRIGATION – NELSON GILMOUR						
Twp	Rng	Mer	Sec	Q-Q	DLC	Acres
9 S	4 W	WM	13	SW SE	54	17.5
9 S	4 W	WM	13	SE SE	54	5.3
9 S	4 W	WM	24	NE NE	54	13.0
9 S	4 W	WM	24	NW NE	54	27.3
9 S	4 W	WM	24	SW NE	54	24.1
9 S	4 W	WM	24	SE NE	54	12.8
Total						100.0

IRRIGATION – FRANK GILMOUR						
Twp	Rng	Mer	Sec	Q-Q	DLC	Acres
9 S	4 W	WM	24	SW NE	54	3.8
9 S	4 W	WM	24	SE NE	54	2.4
9 S	4 W	WM	24	NE SE	54	6.3
9 S	4 W	WM	24	NW SE	54	12.5
Total						25.0

Received by OWRD

JUN 24 2025

Salem, OR

14680 -

IRRIGATION – WILLIAM KREBS						
Twp	Rng	Mer	Sec	Q-Q	DLC	Acres
9 S	3 W	WM	19	SW NW	45	4.1
9 S	3 W	WM	19	NE SW	45	0.2
9 S	3 W	WM	19	NW SW	45	26.0
9 S	3 W	WM	19	SW SW	45	3.5
9 S	4 W	WM	24	SE NE	54	6.3
9 S	4 W	WM	24	NE SE	54	11.9
Total						52.0

IRRIGATION – DELMAR DAVIDSON						
Twp	Rng	Mer	Sec	Q-Q	DLC	Acres
9 S	3 W	WM	19	SW SW	45	16.4
9 S	3 W	WM	30	NW NW	45	3.6
Total						20.0

IRRIGATION – GILBERT BELKNAP						
Twp	Rng	Mer	Sec	Q-Q	DLC	Acres
9 S	3 W	WM	19	SW SW	46	7.8
9 S	3 W	WM	19	SE SW	46	18.5
9 S	3 W	WM	30	NE NW	46	22.0
9 S	3 W	WM	30	NW NW	46	16.7
Total						65.0

IRRIGATION – DON TURNIDGE						
Twp	Rng	Mer	Sec	Q-Q	DLC	Acres
9 S	3 W	WM	19	NE SW	46	1.1
9 S	3 W	WM	19	NW SE	46	0.6
Total						1.7

IRRIGATION – ETHEL BLINSTON						
Twp	Rng	Mer	Sec	Q-Q	DLC	Acres
9 S	3 W	WM	19	SE SW	46	2.3
9 S	3 W	WM	19	SW SE	46	1.5
9 S	3 W	WM	30	NE NE	46	12.0
9 S	3 W	WM	30	NW NE	46	26.1
9 S	3 W	WM	30	NE NW	46	5.1
Total						47.0

IRRIGATION – GEORGE POTTS, JR.						
Twp	Rng	Mer	Sec	Q-Q	DLC	Acres
9 S	3 W	WM	19	SE SE	46	6.2
9 S	3 W	WM	30	NE NE	46	7.5
Total						13.7

Received by OWRD

JUN 24 2025

Salem, OR

14680 -

IRRIGATION – KEITH ALLEN							
Twp	Rng	Mer	Sec	Q-Q		DLC	Acres
9 S	3 W	WM	29	NE SE		49	16.4
9 S	3 W	WM	29	NW SE		49	10.1
9 S	3 W	WM	29	NW SE	2		9.3
9 S	3 W	WM	29	SW SE		49	1.9
9 S	3 W	WM	29	SE SE		49	25.0
9 S	3 W	WM	32	NE NE		49	2.3
Total							65.0

IRRIGATION – “EL RANCHO MENTA”						
Twp	Rng	Mer	Sec	Q-Q	DLC	Acres
9 S	3 W	WM	28	NW SW	56	17.9
9 S	3 W	WM	28	SW SW	56	18.2
9 S	3 W	WM	29	NE SE	56	5.6
9 S	3 W	WM	29	SE SE	56	8.3
Total						50.0

IRRIGATION – ARCHIE DOWELL						
Twp	Rng	Mer	Sec	Q-Q	DLC	Acres
10 S	3 W	WM	1	SW NW	65	3.2
10 S	3 W	WM	1	SE NW	65	0.8
10 S	3 W	WM	1	NW SW	65	1.0
Total						5.0

IRRIGATION – EARL LIONBERGER						
Twp	Rng	Mer	Sec	Q-Q	DLC	Acres
10 S	3 W	WM	1	NE NW	65	2.4
10 S	3 W	WM	1	NW NW	65	2.0
10 S	3 W	WM	1	SW NW	65	0.3
Total						4.7

IRRIGATION – DAVID WELD							
Twp	Rng	Mer	Sec	Q-Q	GLot	DLC	Acres
10 S	3 W	WM	1	SW NE		65	0.8
10 S	3 W	WM	1	NE NW		65	3.7
10 S	3 W	WM	1	NE NW	6		11.0
10 S	3 W	WM	1	SE NW		65	6.5
10 S	3 W	WM	1	NE SW		65	15.8
10 S	3 W	WM	1	NW SW		65	0.5
10 S	3 W	WM	1	SW SW		65	4.4
10 S	3 W	WM	1	SE SW		65	9.7
Total							52.4

Received by OWRD

JUN 24 2025


Salem, OR

This certificate describes that portion of water right Certificate 53767, State Record of Water Right Certificates, NOT modified by the provisions of an order of the Water Resources Director entered JAN 14 2020, approving Transfer Application T-13050.

The issuance of this superseding certificate does not confirm the status of the water right in regard to the provisions of ORS 540.610 pertaining to forfeiture or abandonment.

The right to the use of the water for the above purpose is restricted to beneficial use on the lands or place of use described and is subject to all other conditions and limitations contained in said decree.

WITNESS the signature of the Water Resources Director, affixed JAN 14 2020.



Lisa J. Jaramillo, Transfer and Conservation Section Manager, for
THOMAS M BYLER, DIRECTOR
Oregon Water Resources Department

Received by OWRD

JUN 24 2025

Salem, OR



Grant McGill <grantmcgill.wr@gmail.com>

Sidney Irrigation Cooperative APOD Transfer

JARAMILLO Lisa J * WRD <Lisa.J.JARAMILLO@water.oregon.gov>
To: Grant McGill <grantmcgill.wr@gmail.com>

Mon, Jun 23, 2025 at 11:06 AM

Hi Grant,

Nice talking with you this morning. Yes, your request is consistent with the transfer mapping requirements set forth in OAR 690-380-3100(1)(j) & (2)(d) and is hereby granted.

Please include a copy of this correspondence with the application materials when submitted.

Best regards,

Lisa

Received by OWRD

JUN 24 2025

Salem, OR

690-380-3100

Map Requirements

(1) A map shall be included with a transfer application as required under OAR 690-380-3000. The map shall meet the following criteria:

(j) If existing final proof survey maps on file with the Department accurately identify the points of diversion or appropriation and the place of use for the water rights affected by the proposed transfer and include the information described in section (2) of this rule, on advance written or e-mail approval by the Department, the existing final proof survey maps may be submitted to meet the requirements of OAR 690-380-3000(18).

(2) The map(s) shall include the following information:

(a) A north arrow, the scale, and a clear legend;

(b) The certified water rights examiner's stamp and signature, if applicable. An electronically generated stamp or seal is acceptable provided the signature is original;

(c) The location of each existing and proposed point of diversion or appropriation;

(d) For a change in point of diversion or appropriation that does not also include a change in place of use, identification of the lands to be served by the proposed point of diversion or appropriation. If the proposed point of diversion or appropriation is intended to serve the entire right of record, a copy of the existing final proof survey map for the right of record may be submitted to satisfy this requirement. If the proposed point of diversion or appropriation is not intended to serve the entire right of record, the specific lands to be served shall be identified and the number of certificated acres to be served by the new point of diversion or appropriation shall be listed;

(f) The location of any part of the right not involved in the proposed transfer. For transfers involving less than 67 percent of the entire place of use of the right, the map shall include at least the location of the portions of the right not involved in the proposed transfer which are included in the same quarter-quarter sections as the proposed transfer. The applicant shall have the burden of proving the proposed transfer involves less than 67 percent of the entire place of use of the water use subject to transfer. However, the Department may require a greater portion of the use subject to transfer or the entire use subject to transfer be mapped, if necessary to make a determination of potential injury;

(g) The location of township, range, section, quarter-quarter section, donation land claim, and other recognized public land survey lines;

(h) Notwithstanding the requirements of subsection (1)(g), the general location of main canals, ditches, flumes, pipelines, pumps, or other water delivery features;

(i) Notwithstanding the requirements of subsection (1)(g), the general location of physical features sufficient to assist in defining the location of the place of use of the water use subject to transfer. These features may include, but are not limited to, rivers, creeks, lakes, reservoirs, ponds, roads, railroads, fences, and direction of flow, if appropriate; and

(j) The location of property lines for the property involved in the transfer, in the vicinity of the transfer. For transfer of municipal, quasi-municipal, and other similar rights, the property lines need not be shown, however, the service area boundaries shall be indicated.

[Lisa J. Jaramillo](#)

Transfer and Conservation Section Manager

14680 -

725 Summer Street NE, Suite A, Salem, OR 97301 | Phone: 503-871-1889 (work cell)



Integrity | Service | Technical Excellence | Teamwork | Forward-Looking

NOTE: OWRD offices are now open to the public. Given that many staff will continue teleworking remotely or have job duties that take them into the field on a regular basis, however, availability of staff in the office is not guaranteed 8 a.m. - 5 p.m. every day (M-F). OWRD's Salem office is closed for customer service drop-ins from Noon - 1pm. **Customers and visitors are encouraged to schedule an appointment in advance if they wish to meet in person with specific staff members.** Alternative methods for meeting, such as by phone or virtually via Teams, are also available.

From: Grant McGill <grantmcgill.wr@gmail.com>
Sent: Monday, June 23, 2025 10:55 AM
To: JARAMILLO Lisa J * WRD <Lisa.J.JARAMILLO@water.oregon.gov>
Subject: Sidney Irrigation Cooperative APOD Transfer

Received by OWRD

JUN 24 2025

Salem, OR

Hi Lisa,

As discussed on the phone, we are requesting approval to submit final proof survey maps with the transfer application in lieu of making new maps. The APOD will be the only change for the entirety. If a place of use change is involved, we will make a new map for that certificate. We will also submit the certificates as our "table 2" for the certificates that are only APOD change. A map meeting requirements for the new point of diversion will be submitted as well.

The certificates involved are:

- 54639
- 75135
- 83257
- 88625
- 94706

Thank you!

--

Grant McGill

503-931-0210

15333 Pletzer Rd. SE, Turner, OR 97392

www.mcgillwaterrights.com


[Redacted signature area]

14680 -

Supplemental Form D

Water Right Transfers Within the Boundaries of or Served by an Irrigation District or other Water Supplier (Association, Ditch Co., etc.)

[For transfers submitted under OAR Chapter 690 Division 380]



Oregon Water Resources Department
725 Summer Street NE, Suite A
Salem, Oregon 97301-1266
503-986-0900
www.oregon.gov/OWRD

The Department requires non-district applicants to communicate with districts/water suppliers during the planning and preparation of transfer applications involving water rights having a point of diversion or appropriation (POD/POA), or place of use (POU) for irrigation, served by or located within the boundaries of an irrigation district, or other type of water supplier to which assessments are paid. In some cases, consent will be required from the district or water supplier.

This form must be included with any permanent or temporary transfer application that involves rights served by or located within the boundaries of a district or other type of water supplier.

1. APPLICANT INFORMATION

NAME SIDNEY IRRIGATION COOPERATIVE			PHONE (HM)	
PHONE (WK)		CELL (541) 971-3421	FAX	
ADDRESS PO Box 736				
CITY JEFFERSON	STATE OR	ZIP 97352	E-MAIL**	

Received by OWRD
JUN 24 2025
Salem, OR

2. DISTRICT or WATER SUPPLIER INFORMATION

DISTRICT/WATER SUPPLIER NAME SANTIAM WATER CONTROL DISTRICT			PHONE (HM)	
PHONE (WK) (503) 769-2669		CELL (503) 559-2695	FAX	
ADDRESS 284 E WATER ST.				
CITY STAYTON	STATE OR	ZIP 97383	E-MAIL** BRENTS@SANTIAMWATER.COM	

** By providing an e-mail address, the applicant and/or the district/water supplier consents to receive all correspondence from the Department electronically. Copies of final order documents will also be mailed.

3. WATER RIGHTS ISSUED IN THE NAME OF, or LOCATED WITHIN, or SERVED BY AN IRRIGATION DISTRICT, OTHER DISTRICT, OR WATER SUPPLIER

a. List the water right(s) involved in this transfer:

	Application / Decree	Permit / Previous Transfer	Certificate	Is the water right in the name of a district, water supplier, or BOR*?
1.	S-16790	S-27631	53768	YES <input type="checkbox"/>
2.	North Santiam River (F) 14-1		75135	YES <input type="checkbox"/>
3.	S-67342	S-51014	83257	YES <input type="checkbox"/>
4.	North Santiam River 14-354		88625	YES <input type="checkbox"/>
5.	North Santiam River (F) 14-1		94706	YES <input type="checkbox"/>

Attach additional pages for additional water rights if necessary.

*Bureau of Reclamation

- b. Determine a district's/water supplier's connection to your points of diversion (POD) or appropriation (POA), and/or if your use is or will be for irrigation determine the same for your place of use (POU).
[You may need to consult with your district/water supplier.]

Received by OWRD

JUN 24 2025

Salem, OR

CURRENT ASSOCIATIONS Please answer the following "yes" or "no" questions:

YES ☒ NO ☐ One or more of the current POD(s) / POA(s) involved in the transfer are served by a district/water supplier or rely on BOR water.

YES ☐ NO ☒ All or a portion of the current POU as proposed in this transfer is for irrigation and receives water for either primary or supplemental irrigation from the district/water supplier; i.e., *your right is for irrigation and is currently layered with district or BOR water supplied irrigation right(s).*

PROPOSED ASSOCIATIONS Please answer the following "yes" or "no" questions:

YES ☒ NO ☐ One or more of the proposed POD(s) / POA(s) involved in the transfer are currently served or will be served by a district/water supplier if the transfer is approved or rely on BOR water.

YES ☒ NO ☐ All or a portion of the proposed POU involved in this proposed transfer is for irrigation and currently receives or will receive either primary or supplemental irrigation from the district/water supplier; i.e., *your proposed POU will become layered with a district/water supplier or BOR water supplied irrigation right(s).*


COMMENTS OR ADDITIONAL INFORMATION IT IS PROPOSED TO AUTHORIZE SWCD'S POD AS AN APOD FOR THE LISTED SIC WATER RIGHT CERTIFICATES.

4. APPLICANT'S SIGNATURE

(1) I certify that I have notified the district/water supplier about the proposed water right transfer application by [check one]:

☐ email, ☒ phone, ☐ postal mail, ☒ in person, or ☐ other (please specify) _____

(2) I certify that to the best of my knowledge the information contained in this Supplemental Form D is true and accurate.


Applicant Signature

Keith Johnston
Name (print)

6-24-2025
Date

5. (WHEN REQUIRED) DISTRICT or WATER SUPPLIER CONSENT TO THE PROPOSED WATER RIGHT TRANSFER

District Manager or Water Supplier consent is required if any box on this form is marked "YES."

The district/water supplier certifies the following:

(1) The district/water supplier has reviewed the applicant's proposed water right transfer application and maps; and

(2) The district/water supplier consents to the proposed water right transfer application.

YES ☒ NO ☐ After proof of completion, the confirming water right certificate is to remain in the name of the U.S. Bureau of Reclamation or the district/water supplier. *The 5 water right certificates proposed to be authorized on Santiam Water Control District's APOD should remain in the name of Sidney Irrigation Cooperative.*

YES ☐ NO ☒ The district/water supplier will be responsible for submitting the claim of beneficial use prepared by a Certified Water Rights Examiner (CWRE).


Signature of District Manager /Water Supplier


Brent Stevenson
Name (print), Title
manager SWCD

6-24-2025
Date



On June 24, 2025, Santiam Water Control District (SWCD) provided consent on a Sidney Irrigation Cooperative (SIC) Transfer application for an Additional of Point of Diversion (Supplemental Form D). SWCD has provided consent so the districts may understand any potential conditions for approval. SIC acknowledges that any delivery of service by SWCD to SIC and any use of SWCD facilities for the benefit of SIC remain subject to negotiation of terms and final approval by the SWCD Board of Directors.

Signature 
Brent Stevenson, Manager Santiam Water Control District

Signature 
Keith Johnston, Chairman Sidney Irrigation Cooperative

Date 6-24-25

Santiam Water Control District

284 East Water Street | Stayton, Oregon 97383
503.769-2669 | FAX: 503.769-5995


Received by OWRD

JUN 24 2025

Salem, OR

14680 -

Land Use Information Form



Oregon Water Resources Department
725 Summer Street NE, Suite A
Salem, Oregon 97301-1266
(503) 986-0900
www.oregon.gov/OWRD

Received by OWRD

JUN 24 2025

Salem, OR

NOTE TO APPLICANTS

In order for your application to be processed by the Oregon Water Resources Department (OWRD), this Land Use Information Form must be completed by a local government planning official in the jurisdiction(s) where your water right will be diverted, conveyed, used, and developed. The planning official may choose to complete the form while you wait or return the "Receipt Acknowledging Request for Land Use Information" to you. Applications received by OWRD without the Land Use Information Form, or the signed receipt, will be returned to you. **IMPORTANT:** Please note that while OWRD can accept a signed receipt as part of intake for an application for a new permit to use or store water, a completed Land Use Information Form is required for OWRD's acceptance of all other applications. Please be aware that your application cannot be approved without land use approval.

This form is **NOT** required if:

- 1) Water is to be diverted, conveyed, and used on federal lands only; **OR**
- 2) The application is for a water right transfer, allocation of conserved water, exchange, permit amendment, or ground water registration modification, and all of the following apply:
 - a. The existing and proposed water use is located entirely within lands zoned for exclusive farm-use or within an irrigation district;
 - b. The application involves a change in place of use only;
 - c. The change does not involve the placement or modification of structures, including but not limited to water diversion, impoundment, distribution facilities, water wells and well houses; and
 - d. The application involves irrigation water uses only.

NOTE TO LOCAL GOVERNMENTS

The person presenting the attached Land Use Information Form is applying for a new water right or modifying an existing water right. The Oregon Water Resources Department (OWRD) requires applicants to obtain land use information to ensure the water right does not result in land uses that are incompatible with your comprehensive plan. Please complete the form and return it to the applicant for inclusion in their application. **NOTE:** For new water right applications only, if you are unable to complete this form while the applicant waits, you may complete the "Receipt Acknowledging Request for Land Use Information" and return it to the applicant.

You will receive notice via OWRD's weekly Public Notice once the applicant formally submits their request to OWRD. The notice will give more information about OWRD's water right process and provide additional comment opportunities. If you previously only completed the receipt for an application for a new permit to use or store water, you will have 30 days from the Public Notice date to complete the Land Use Information Form and return it to OWRD. Your attention to this request for information is greatly appreciated. If you have questions concerning this form, please contact OWRD's Customer Service Group at 503-986-0900 or WRD_DL_customerservice@water.oregon.gov.

This page intentionally left blank.


Received by OWRD

JUN 24 2025

Salem, OR

Land Use Information Form

Received by OWRD
JUN 24 2025
Salem, OR



Oregon Water Resources Department
725 Summer Street NE, Suite A
Salem, Oregon 97301-1266
(503) 986-0900
www.oregon.gov/OWRD

NAME Sidney Irrigation Cooperative				PHONE (541) 971-3421	
MAILING ADDRESS PO Box 736					
CITY Jefferson	STATE OR	ZIP 97352	EMAIL		

A. Land and Location

Please include the following information for all tax lots where water will be diverted (taken from its source), conveyed (transported), and/or used or developed. Applicants for municipal use, or irrigation uses within irrigation districts, may substitute existing and proposed service-area boundaries for the tax-lot information requested below.

Township	Range	Section	¼ ¼	Tax Lot #	Plan Designation (e.g., Rural Residential/RR-5)	Water to be:	Proposed Land Use:
9S	1W	11	SWSE	1400	P	<input checked="" type="checkbox"/> Diverted <input type="checkbox"/> Conveyed <input type="checkbox"/> Used	Point of diversion
						<input type="checkbox"/> Diverted <input type="checkbox"/> Conveyed <input type="checkbox"/> Used	
						<input type="checkbox"/> Diverted <input type="checkbox"/> Conveyed <input type="checkbox"/> Used	
						<input type="checkbox"/> Diverted <input type="checkbox"/> Conveyed <input type="checkbox"/> Used	

List all counties and cities where water is proposed to be diverted, conveyed, and/or used or developed:

City of Stayton

NOTE: A separate Land Use Information Form must be completed and submitted for each county and city, as applicable.

B. Description of Proposed Use

Type of application to be filed with the Oregon Water Resources Department:

- ☐ Permit to Use or Store Water
 ☒ Water Right Transfer
 ☐ Permit Amendment or Ground Water Registration Modification
☐ Limited Water Use License
 ☐ Exchange of Water
 ☐ Allocation of Conserved Water

Source of water: ☐ Reservoir/Pond ☐ Ground Water ☒ Surface Water (name) North Santiam River

Estimated quantity of water needed: 82.6 ☒ cubic feet per second ☐ gallons per minute ☐ acre-feet

Intended use of water: ☒ Irrigation ☐ Commercial ☐ Industrial ☐ Domestic for _____ household(s)
☐ Municipal ☐ Quasi-Municipal ☐ Instream ☐ Other _____

Briefly describe:

It is proposed to authorize Santiam Water Control District's point of diversion (POD) as an additional POD for 5 of Sidney Irrigation Cooperative's water right certificates.

Note to applicant: For new water right applications only, if the Land Use Information Form cannot be completed while you wait, please have a local government representative sign the receipt on the bottom of page 4 and include it with the application filed with the Oregon Water Resources Department.

See Page 4 →

For Local Government Use Only

The following section must be completed by a planning official from each county and city listed unless the project will be located entirely within the city limits. In that case, only the city planning agency must complete this form. This deals only with the local land use plan. Do not include approval for activities such as building or grading permits.

Please check the appropriate box below and provide the requested information

- ☒ Land uses to be served by the proposed water use(s), including proposed construction, are allowed outright or are not regulated by your comprehensive plan. Cite applicable ordinance section(s): Water Rights are not discussed in Comprehensive Plan.
- ☐ Land uses to be served by the proposed water use(s), including proposed construction, involve discretionary land-use approvals as listed in the table below. (Please attach documentation of applicable land-use approvals which have already been obtained. Record of Action/land-use decision and accompanying findings are sufficient.) **If approvals have been obtained but all appeal periods have not ended, check "Being Pursued."**

Type of Land-Use Approval Needed (e.g., plan amendments, rezones, conditional-use permits, etc.)	Cite Most Significant, Applicable Plan Policies & Ordinance Section References	Land-Use Approval:	
		<input type="checkbox"/> Obtained <input type="checkbox"/> Denied	<input type="checkbox"/> Being Pursued <input type="checkbox"/> Not Being Pursued
		<input type="checkbox"/> Obtained <input type="checkbox"/> Denied	<input type="checkbox"/> Being Pursued <input type="checkbox"/> Not Being Pursued
		<input type="checkbox"/> Obtained <input type="checkbox"/> Denied	<input type="checkbox"/> Being Pursued <input type="checkbox"/> Not Being Pursued
		<input type="checkbox"/> Obtained <input type="checkbox"/> Denied	<input type="checkbox"/> Being Pursued <input type="checkbox"/> Not Being Pursued

Local governments are invited to express special land use concerns or make recommendations to the Oregon Water Resources Department regarding this proposed use of water in the box below or on a separate sheet.

Land use to be served by water rights are outside city limits. The diversion is happening in city limits within a public/semi public area as defined in our zoning code and consistent with the city's comprehensive plan. No water rights are mentioned in Comprehensive Plan.

Name: Jennifer Siciliano Title: Community & Economic Devel. Plm Director

Signature: [Signature] Date: 6/24/2024

Governmental Entity: City of Stanton Phone: 503 769-2998

Receipt Acknowledging Request for Land Use Information

Note to Local Government Representative:

Please complete this form and return it to the applicant. **For new water right applications only**, if you are unable to complete this form while the applicant waits, you may complete this receipt and return it to the applicant. If you sign the receipt, you will have 30 days from the date of OWRD's Public Notice of the application to submit the completed Land Use Information Form to Oregon Water Resources Department. Please note while OWRD can accept a signed receipt as part of intake for an application for a new permit to use or store water, a completed Land Use Information Form is required for all other applications.


Applicant Name: _____

Staff Name: _____ Title: _____

Staff Signature: _____ Date: _____

Governmental Entity: _____ Phone: _____

Land Use Information Form



Oregon Water Resources Department

725 Summer Street NE, Suite A

Salem, Oregon 97301-1266

(503) 986-0900

www.oregon.gov/OWRD

Received by OWRD

JUN 24 2025

Salem, OR

NOTE TO APPLICANTS

In order for your application to be processed by the Oregon Water Resources Department (OWRD), this Land Use Information Form must be completed by a local government planning official in the jurisdiction(s) where your water right will be diverted, conveyed, used, and developed. The planning official may choose to complete the form while you wait or return the "Receipt Acknowledging Request for Land Use Information" to you. Applications received by OWRD without the Land Use Information Form, or the signed receipt, will be returned to you. **IMPORTANT:** Please note that while OWRD can accept a signed receipt as part of intake for an application for a new permit to use or store water, a completed Land Use Information Form is required for OWRD's acceptance of all other applications. Please be aware that your application cannot be approved without land use approval.

This form is **NOT** required if:

- 1) Water is to be diverted, conveyed, and used on federal lands only; **OR**
- 2) The application is for a water right transfer, allocation of conserved water, exchange, permit amendment, or ground water registration modification, and all of the following apply:
 - a. The existing and proposed water use is located entirely within lands zoned for exclusive farm-use or within an irrigation district;
 - b. The application involves a change in place of use only;
 - c. The change does not involve the placement or modification of structures, including but not limited to water diversion, impoundment, distribution facilities, water wells and well houses; and
 - d. The application involves irrigation water uses only.

NOTE TO LOCAL GOVERNMENTS

The person presenting the attached Land Use Information Form is applying for a new water right or modifying an existing water right. The Oregon Water Resources Department (OWRD) requires applicants to obtain land use information to ensure the water right does not result in land uses that are incompatible with your comprehensive plan. Please complete the form and return it to the applicant for inclusion in their application. **NOTE:** For new water right applications only, if you are unable to complete this form while the applicant waits, you may complete the "Receipt Acknowledging Request for Land Use Information" and return it to the applicant.

You will receive notice via OWRD's weekly Public Notice once the applicant formally submits their request to OWRD. The notice will give more information about OWRD's water right process and provide additional comment opportunities. If you previously only completed the receipt for an application for a new permit to use or store water, you will have 30 days from the Public Notice date to complete the Land Use Information Form and return it to OWRD. Your attention to this request for information is greatly appreciated. If you have questions concerning this form, please contact OWRD's Customer Service Group at 503-986-0900 or WRD_DL_customerservice@water.oregon.gov.


This page intentionally left blank.

Received by OWRD

JUN 24 2025

Salem, OR

Land Use Information Form



Oregon Water Resources Department
725 Summer Street NE, Suite A
Salem, Oregon 97301-1266
(503) 986-0900
www.oregon.gov/OWRD

NAME Sidney Irrigation Cooperative				PHONE (541) 971-3421	
MAILING ADDRESS PO Box 736					
CITY Jefferson		STATE OR	ZIP 97352	EMAIL	

A. Land and Location

Please include the following information for all tax lots where water will be diverted (taken from its source), conveyed (transported), and/or used or developed. Applicants for municipal use, or irrigation uses within irrigation districts, may substitute existing and proposed service-area boundaries for the tax-lot information requested below.

Township	Range	Section	¼ ¼	Tax Lot #	Plan Designation (e.g., Rural Residential/RR-5)	Water to be:	Proposed Land Use:
9S	1W	11	SWSE	1400	P	<input checked="" type="checkbox"/> Diverted <input type="checkbox"/> Conveyed <input type="checkbox"/> Used	Point of diversion
						<input type="checkbox"/> Diverted <input type="checkbox"/> Conveyed <input type="checkbox"/> Used	
						<input type="checkbox"/> Diverted <input type="checkbox"/> Conveyed <input type="checkbox"/> Used	
						<input type="checkbox"/> Diverted <input type="checkbox"/> Conveyed <input type="checkbox"/> Used	

List all counties and cities where water is proposed to be diverted, conveyed, and/or used or developed:

Marion County

NOTE: A separate Land Use Information Form must be completed and submitted for each county and city, as applicable.

B. Description of Proposed Use

Type of application to be filed with the Oregon Water Resources Department:

- ☐ Permit to Use or Store Water ☒ Water Right Transfer ☐ Permit Amendment or Ground Water Registration Modification
☐ Limited Water Use License ☐ Exchange of Water ☐ Allocation of Conserved Water

Source of water: ☐ Reservoir/Pond ☐ Ground Water ☒ Surface Water (name) North Santiam River

Estimated quantity of water needed: 82.6 ☒ cubic feet per second ☐ gallons per minute ☐ acre-feet

Intended use of water: ☒ Irrigation ☐ Commercial ☐ Industrial ☐ Domestic for _____ household(s)
 ☐ Municipal ☐ Quasi-Municipal ☐ Instream ☐ Other _____

Briefly describe:

It is proposed to authorize Santiam Water Control District's point of diversion (POD) as an additional POD for 5 of Sidney Irrigation Cooperative's water right certificates.

Note to applicant: For new water right applications only, if the Land Use Information Form cannot be completed while you wait, please have a local government representative sign the receipt on the bottom of page 4 and include it with the application filed with the Oregon Water Resources Department.

See Page 4 →

Received by OWRD

For Local Government Use Only

The following section must be completed by a planning official from each county and city listed unless the project will be located entirely within the city limits. In that case, only the city planning agency must complete this form. This deals only with the local land use plan. Do not include approval for activities such as building or grading permits.

Please check the appropriate box below and provide the requested information

- ☒ Land uses to be served by the proposed water use(s), including proposed construction, are allowed outright or are not regulated by your comprehensive plan. Cite applicable ordinance section(s): MCC 17.136.020 Farm Use
- ☐ Land uses to be served by the proposed water use(s), including proposed construction, involve discretionary land-use approvals as listed in the table below. (Please attach documentation of applicable land-use approvals which have already been obtained. Record of Action/land-use decision and accompanying findings are sufficient.) **If approvals have been obtained but all appeal periods have not ended, check "Being Pursued."**

Type of Land-Use Approval Needed (e.g., plan amendments, rezones, conditional-use permits, etc.)	Cite Most Significant, Applicable Plan Policies & Ordinance Section References	Land-Use Approval:	
		<input type="checkbox"/> Obtained <input type="checkbox"/> Denied	<input type="checkbox"/> Being Pursued <input type="checkbox"/> Not Being Pursued
		<input type="checkbox"/> Obtained <input type="checkbox"/> Denied	<input type="checkbox"/> Being Pursued <input type="checkbox"/> Not Being Pursued
		<input type="checkbox"/> Obtained <input type="checkbox"/> Denied	<input type="checkbox"/> Being Pursued <input type="checkbox"/> Not Being Pursued
		<input type="checkbox"/> Obtained <input type="checkbox"/> Denied	<input type="checkbox"/> Being Pursued <input type="checkbox"/> Not Being Pursued

Local governments are invited to express special land use concerns or make recommendations to the Oregon Water Resources Department regarding this proposed use of water in the box below or on a separate sheet.

Name: Gillian Peden Title: Assistant Planner

Signature: [Signature] Date: ~~6/20/22~~ 6/24/2025

Governmental Entity: Marion County Phone: 503-588-5038

Receipt Acknowledging Request for Land Use Information

Note to Local Government Representative:

Please complete this form and return it to the applicant. **For new water right applications only**, if you are unable to complete this form while the applicant waits, you may complete this receipt and return it to the applicant. If you sign the receipt, you will have 30 days from the date of OWRD's Public Notice of the application to submit the completed Land Use Information Form to Oregon Water Resources Department. Please note while OWRD can accept a signed receipt as part of intake for an application for a new permit to use or store water, a completed Land Use Information Form is required for all other applications.

Applicant Name: _____

Staff Name: _____ Title: _____

Staff Signature: _____ Date: _____

Governmental Entity: _____ Phone: _____

Received by OWRD

JUN 24 2025

Salem, OR

SIDNEY IRRIGATION COOPERATIVE
SPECIAL MEMBERS' MEETING

February 11, 2025

3 PM

Jefferson Fire Hall

The special meeting was called to order by Keith Johnston. All board members were in attendance; Jeff Page, Jeff Mehlschau, Kryn Van Loon and West Pilcher. Shelley Miller from SingerLewak was there to take notes for the minutes.

Attendance was noted for members.

Keith opened the meeting at 3pm stating that this is a continuation of the annual meeting to be able to have the time for Will and Grant to present information on adding an additional point of diversion. Will and Grant will be presenting the pros and cons of having this done.

Grant began by reviewing the amount of water measured periodically between May & Sept for Sidney Irrigation. There is an average of 33 CFPS coming from Marion creek and 77 CFPS from Sidney Ditch. Concerns are with the Sidney Irrigation Ditch (SID) point of diversion; issues and tailings from SWCD that are not authorized. When the SWCD completes its piping project, we will no longer receive the amount of tailings that we in the past and SIC doesn't have authorization form OWRD to use them.

The option is to legalize the water from SWCD and authorize their POD in Stayton as an APOD for Sidney. We want to do this before the SWCD completes their construction project.

Grant goes over what is needed to legalize this. We would first have to get a land use approval from Marion County and submit a transfer application to OWRD. Following approval of the transfer, a claim of beneficial use will be needed to receive new certificates. The waiting period is about 2-4 years to get the new certificates.

Here are the Pros and Cons in doing this

PROS

- The needed transfer we have, we can add all at once
- Give us insurance if dredging can't occur before needed
- Legalizes water intake for SWCD and could possibly increase
- Insurance if river should change due to flood as SWCD point of diversion is solid and meets the requirements
- OWRD are increasing fees in July by 135%

Received by OWRD

JUN 24 2025

Salem, OR

- Completing the application process now would be cheaper
- Current SWCD board members are for this transfer

CONS

- This would tie up water rights for a really long time
- We can not include the 1991 in transfer as they don't have certificates
- OWRD are going to be adding meter requirements and this would be a cost on our members. This is done for new certificates
- Consider if SWCD has no water due to drought – we wouldn't either
- Transfer applications cost is going to be \$4,000 give or take. More if done after July

Grant opened it for questions. There were a few questions to clarify 1991 possible certification before July. Will said they check to see how much longer the OWRD thought before they were issued. They had said they believe 6-8 months from now – which would be after July.

Keith then spoke on the continuous repairs and dredging of our existing diversion. The improvements on last year's diversion entrance have improved the issues we have during the winter of debris getting pushed in and damages our dikes. Keith inspected it recently and saw there was no damage to the dike.

Keith recommends that since there is an increase in the fees in July and that the insurance of more water to SIC is a good thing, that we should go ahead and approve Will and Grant to begin the application process. Joe Poshe made the motion to go forward with the application on the certificates that are open to us and Audrey Raschein seconded it. All voted, motion was approved.

Kryn Van Loon asked that Will and Grant keep the members up to date on timeline throughout the process.

There is no farther discussion.

Meeting adjourned

Received by OWRD

JUN 24 2025

Salem, OR

14680 -

Amended and Restated Bylaws of Sidney Irrigation Cooperative

Amended and Restated on January 9, 2021.

Article I. Name and Summary.

Sidney Irrigation Cooperative ("Cooperative") is a non-profit cooperative association without capital stock.

Article II. Principal Purpose.

The primary purpose of the Cooperative is to furnish water for irrigation, stock, and domestic purposes to its members for agricultural production. An incidental purpose of the Cooperative is drainage for flood and surplus irrigation waters for all the lands within the watershed of the Sidney Mill Ditch, its laterals, outlets and tributaries (together "Sidney Ditch System"). A map of the Sidney Ditch System is attached to these bylaws. The Cooperative will furnish water for irrigation, stock, and domestic purposes to its members, and may provide ancillary services to members. The Cooperative may provide any of these services to non-members for not more than one irrigation season. The Cooperative will conduct its business without profit to the Cooperative and will apply all proceeds from any source to reduce the cost of services to the members.

Article III. Membership.

- A. Qualifications for Membership. Membership in the Cooperative is limited to the owners of land capable of being irrigated by the Sidney Ditch System and conditioned on payment of the membership fee.
- B. Membership Fee.
 - 1. *Current Membership Fee*. New members will pay an initial membership fee of \$20 per acre of land to be irrigated.
 - 2. *Changing the Membership Fees*. The membership fees may be changed by vote at the Annual Director Meeting.
- C. Certificate of Membership. Upon payment of the Membership Fee, the Cooperative will issue to each member a certificate of membership, signed by the president and attested to by the secretary, which includes the name of the member, the date of membership, acres of irrigated land, and the date of issuance.
- D. Requirements of Membership. All members will abide by the Cooperative's Bylaws, Rules and Regulations, and policies and procedures.

Received by OWRD

JUN 24 2025

- E. Transfer of Membership. Any member who is current on membership fees and assessments may apply to transfer membership to any other person who qualifies as a member under these Bylaws. The member is responsible for all costs associated with the transfer as determined by the Board of Directors ("Board"). The Board will review the transfer application. The Board may deny the application if the majority of the Board believes the transfer would not be in the best interest of the Cooperative. If application is denied, the member applicant may appeal to vote of the membership at the next regular member meeting. The decision of majority present at the next regular member meeting will be binding on the Board.
- F. New Membership. Any person who is an owner of land capable of being irrigated by the Sidney Ditch System may apply for membership in the Cooperative by submitting a written application to the Board accompanied by a deposit of twenty percent of the membership fee. The Cooperative will refund the tender if the Board denies the application. The Board may deny the application if the majority of the Board believes the new membership would not be in the best interest of the Cooperative. The balance of the membership fee will be due upon approval of the application by the Board.

Article IV. Meetings of Members.

- A. Quorum. Those members present at any annual, regular, or special member meeting of the Cooperative constitute a quorum at that meeting.
- B. Notice. The Cooperative will provide notice for all member meetings in accordance with Section IX of the Bylaws. Lack of notice does not invalidate the proceedings if a quorum is present.
- C. Annual Member Meetings. The Annual Member Meeting will be held the first Monday of each calendar year at the office of the Cooperative or at another location chosen by the Board, in the City of Jefferson, Marion County, Oregon.
- D. Regular Member Meetings. The Board may set the time and place for additional regular meetings by resolution.
- E. Special Member Meetings. Special Member Meetings may be called at any time by either resolution of the Board setting a time and place for the meeting, or by the Secretary when in receipt of a written petition of ten percent of the members demanding a meeting and stating the purpose of that meeting. If all members are present, a meeting may be held with no notice at any time or place.

Received by OWRD

JUN 24 2025

Salem, OR

**Article V.
Member Voting.**

- A. Votes. Each member is entitled to one vote.
- B. Methods of Voting:
 - 1. *Ballots*. Member voting may be taken by written ballot at the meeting.
 - 2. *Acclamation*. If there is unanimous consent of the members present at a meeting, voting for that meeting may be done by acclamation. If the vote is not unanimous, the vote will be taken again by written ballot.
 - 3. *Voting by Mail*. The Board may submit to the members for a vote by written ballot or by electronic means any question, including the election of directors, that is subject to a vote at a member meeting ("Mail-In Voting"). The Secretary will mail ballots to all members, or, if the member consents to receive a ballot by electronic means, send the ballot by electronic transmission, along with the notice of the meeting. An absent member may cast the ballot by mailing or transmitting the signed ballot to the Secretary. The ballot may be cast only if the member's signature authenticates the ballot and if the ballot is received prior to the meeting. A vote cast by this method will be counted as if the member were present and voting in person.
- C. Voting by Proxy. Voting by proxy is allowed. The member may designate a representative to submit their vote at any member meeting.
- D. Unanimous Written Consent. Action by the members may be taken without a meeting if a consent in writing setting forth the action is signed by all of the members entitled to vote.

**Article VI.
Board of Directors.**

- A. Qualifications of Directors. Only members can be directors.
- B. Election of Directors. The members will elect directors to the Board at the Annual Member Meeting. A director will have a term of two years. Directors may be removed by vote of the members in accordance with ORS 62.280(6). Any vacancy occurring in the Board may be filled by the affirmative vote of a majority of the remaining directors for the unexpired term of the director's predecessor in office.
- C. Powers and Duties of the Board of Directors. The Board will exercise the corporate powers of the Cooperative and direct the management of the business and affairs of the Cooperative. The Board will appoint officers. The Board will prescribe rules and regulations for maintenance and use of the Sidney Ditch System which are binding upon all members.

Received by OWRD

JUN 24 2025

Salem, OR

**Article VII.
Meetings of Directors**

- A. Quorum. Three directors constitute a quorum at any meeting.
- B. Annual Director Meetings. The Board will meet within 30 days of the regular annual election.
- C. Regular Director Meetings. The Board will meet at other times that are fixed by resolution of the Board.
- D. Unanimous Written Consent. Action by the Board may be taken without a meeting if a consent in writing setting forth the action is signed by all of the directors entitled to vote.
- E. Notice of Director Meetings. The Cooperative will provide notice for all Director Meetings in accordance with Section IX of the Bylaws. Lack of notice does not invalidate the proceedings if a quorum is present.

**Article VIII.
Officers.**

- A. Election of Officers. The Board will elect the following officers at its annual meeting; the President, who is required to be a director, and the Secretary-Treasurer, who is not required to be a director.
- B. Duties of Officers.
 - 1. *President*. The President is the Chief Executive Officer of the Cooperative and presides at all director meetings and member meetings, executes all Board resolutions, and executes all contracts for the Cooperative.
 - 2. *Secretary – Treasurer*. The Secretary – Treasurer will keep records of Cooperative business, is the custodian of Cooperative records, will collect, receive and keep money of the Cooperative, will disburse money of the Cooperative only when directed by the Board, will prepare the Annual Budget, and will perform any other duties as prescribed by the members and directors. The Secretary – Treasurer may delegate duties to an accountant under a contract approved by the Board.

**Article IX.
Notice.**

- A. Form of Notice. Notice for all member meetings and all director meetings is valid when:
 - 1. Deposited in United States mail, if the Cooperative mails the notice postpaid and it is correctly addressed to the director's or member's address, as shown in the Cooperative's current records; or
 - 2. When communicated to the director or member by electronic transmission using a method that the director or member has authorized in writing.
- B. Timing of Notice.
 - 1. The Cooperative will provide 10-day notice unless otherwise specified. Notice is considered provided when the notice is placed in the mail or when the notice is sent via electronic transmission.

Received by OWRD

JUN 24 2025

Salem, OR

2. For Mail-In Voting, the Cooperative will mail the notice and written ballot 20 days prior to the meeting at which the ballots will be counted.

**Article X.
Budget and Assessments**

- A. Financial Planning. The Secretary - Treasurer will estimate the Cooperative's financial requirements for the upcoming year ("Annual Budget") prior to the Annual Member Meeting. The Annual Budget will include reoccurring expenses, costs of improvements and any upcoming obligations. The Secretary- Treasurer will propose the member assessments needed to meet the Annual Budget ("Annual Assessments"). The Board will review and approve or modify the Annual Budget prior to the Annual Member Meeting.
- B. Annual Assessments. There are two types of Annual Assessments.
 1. *Regular Assessment*. Members will pay a Regular Assessment for the cost per acre for use of Cooperative water. The cost of use of the Cooperative water includes, but is not limited to, the cost of Cooperative operations and services such as water delivery, administration, and routine maintenance of the main ditch. There will be a minimum Regular Assessment for members with small acreage.
 2. *Supplemental Assessment*. The Cooperative may also assess Supplemental Assessments as needed for the cost per acre for capital projects, large repairs, or other large one-time costs.
- C. Annual Assessments. Each year the Board, in compliance with the Cooperative's Policy on Member Assessments, will propose to the members the Annual Assessments needed to meet the Annual Budget. The Annual Assessments will include the following:
 1. Regular Assessment amount;
 2. If needed, a Supplemental Assessment amount;
 3. The date that all Annual Assessments will be payable;
 4. The date that assessments become delinquent; and
 5. The interest rate for delinquent payments.The members will vote on the Annual Assessments at their Annual Member Meeting. If the members do not approve the Annual Assessments, the Annual Assessments of the prior year increased by up to 3%, as determined by the Board, will hold over.
- D. Delinquent Payments. The Cooperative will not deliver water to members whose obligations to the Cooperative are delinquent.
- E. Revocation of Membership for Unpaid Assessments. The Cooperative may revoke the membership of any member who is delinquent in payment of Cooperative fees or assessments for more than a year. Upon decision by the Board to revoke membership, the Board will give notice to that member of revocation and 60 days to pay the delinquent fees or assessments, any interest on the same, and the Cooperative costs associated with the delinquency. If the member does not take the opportunity to cure, the Cooperative will auction the membership in 10-acre blocks. Existing members and the Cooperative may bid on the membership. If the Cooperative is the highest bidder, it will hold the membership interest for new members.

Received by OWRD

JUN 24 2025

Salem, OR

Article XI.
Lien and Foreclosure.

- A. **Liens.** The Cooperative will have a lien on a member's crops for the value of the member's assessments due for that irrigation season. If a member is delinquent in fees and charges owed the Cooperative, the Board will vote to authorize the Cooperative to perfect and foreclose on the lien. The Cooperative will file the claim either within 40 days after Cooperative water is furnished to the member, or within 40 days from the close of irrigation season.
- B. **Lien Process.** The Cooperative will provide notice to the delinquent member of the intent to file a claim. The Cooperative will file a claim with the county containing a statement of the account due for water after deducting all credits and offsets. The Cooperative will pay the fees and have the claim recorded. To enforce the lien, the Cooperative will file a suit in equity with the court and seek to recover all associated attorneys' fees.
- C. **Member Payment.** At any time in the claims process, the Cooperative will withdraw its claim if the member pays the delinquent assessments due along with the costs incurred by the Cooperative as a result of the lien filing and claims process as of the date of payment.

Article XII.
Sale of Right to Use Cooperative Water

A Member who no longer wishes to use the Cooperative's water right on his or her property may place the use right up for auction. The Member will notify the Cooperative of the intent to auction. The Cooperative will provide notice to all Members in accordance with Article IX of the use rights available for auction, and the date, time and place of the auction. Only Members may participate in the auction. The new places of use to be served by the Cooperative's water right must be capable of being irrigated by the Sidney Ditch System. The Member with the winning bid will pay all costs associated with preparing and submitting a transfer application to Oregon Water Resources Department.

Article XIII.
Liability of Members

There is no liability of members for the debts of the Cooperative.

Article XIV.
Indemnification of Directors.

The Cooperative has the discretionary authority to indemnify a director under ORS 62.464. The Cooperative is required to indemnify a director under ORS 62.466.

Received by OWRD

JUN 24 2025

Salem, OR

**Article XV.
Books and Records.**

The Cooperative will maintain its books and records in accordance with ORS 62.440.

**Article XVI.
Dissolution**

Upon dissolution or liquidation, the Cooperative will distribute its assets to members in proportion with the acreage of each member.

**Article XVII.
Amendments.**

The Cooperative's Bylaws and Rules and Regulations may be amended at any time by a two-thirds vote of the members who cast a vote, either in person or by Mail-In Voting at a member meeting. The Cooperative's Bylaws may also be amended by the unanimous written consent of all members in writing.


Received by OWRD

JUN 24 2025

Salem, OR

Application for Water Right Transfer

Evidence of Use Affidavit



Oregon Water Resources Department
725 Summer Street NE, Suite A
Salem, Oregon 97301-1266
(503) 986-0900
www.wrd.state.or.us

Please print legibly or type. Be as specific as possible. Attach additional pages if you need more spacing.
Supporting documentation must be attached.

State of Oregon)
) ss.
County of MARION

I, KEITH JOHNSTON, in my capacity as SIDNEY IRRIGATION COOPERATIVE BOARD CHAIRMAN AND SYSTEM MANAGER,

mailing address PO BOX 736, JEFFERSON, OR 97352

telephone number (541)971-3421, being first duly sworn depose and say:

Received by OWRD

JUN 24 2025

Salem, OR

1. My knowledge of the exercise or status of the water right is based on (check one):

☒ Personal observation ☐ Professional expertise

2. I attest that:

☒ Water was used during the previous five years on the **entire** place of use for
Certificate # 53768, 75135, 83257, 88625, 94706; OR

☐ My knowledge is specific to the use of water at the following locations within the last five years:

Certificate #	Township	Range	Mer	Sec	¼ ¼	Gov't Lot or DLC	Acres (if applicable)

OR

- ☐ Confirming Certificate # _____ has been issued within the past five years; **OR**
- ☐ Part or all of the water right was leased instream at some time within the last five years. The instream lease number is: _____ (Note: If the entire right proposed for transfer was not leased, additional evidence of use is needed for the portion not leased instream.); **OR**
- ☐ The water right is not subject to forfeiture and documentation that a presumption of forfeiture for non-use would be rebutted under ORS 540.610(2) is attached.
- ☐ Water has been used at the actual current point of diversion or appropriation for more than 10 years for Certificate # _____ (For Historic POD/POA Transfers)

(continues on reverse side)


3. The water right was used for: (e.g., crops, pasture, etc.): CROPS, PASTURE

4. I understand that if I do not attach one or more of the documents shown in the table below to support the above statements, my application will be considered incomplete.

[Signature]
Signature of Affiant

6-24-25
Date

Signed and sworn to (or affirmed) before me this 24 day of June, 2025.



[Signature]
Notary Public for Oregon

My Commission Expires: 10/25/2027

Supporting Documents	Examples
<input type="checkbox"/> Copy of a water right certificate that has been issued within the last five years. (not a remaining right certificate)	Copy of confirming water right certificate that shows issue date
<input type="checkbox"/> Copies of receipts from sales of irrigated crops or for expenditures related to use of water	<ul style="list-style-type: none">● Power usage records for pumps associated with irrigation use● Fertilizer or seed bills related to irrigated crops● Farmers Co-op sales receipt
<input checked="" type="checkbox"/> Records such as FSA crop reports, irrigation district records, NRCS farm management plan, or records of other water suppliers	<ul style="list-style-type: none">● District assessment records for water delivered● Crop reports submitted under a federal loan agreement● Beneficial use reports from district● IRS Farm Usage Deduction Report● Agricultural Stabilization Plan● CREP Report
<input type="checkbox"/> Aerial photos containing sufficient detail to establish location and date of photograph	<p>Multiple photos can be submitted to resolve different areas of a water right. If the photograph does not print with a "date stamp" or without the source being identified, the date of the photograph and source should be added.</p> <p>Sources for aerial photos: OSU – www.oregonexplorer.info/imagery OWRD – www.wrd.state.or.us Google Earth – earth.google.com TerraServer – www.terra-server.com</p>
<input type="checkbox"/> Approved Lease establishing beneficial use within the last 5 years	Copy of instream lease or lease number

Received by OWRD

JUN 24 2025

Salem, OR

Facility Water Use Report

SIDNEY CANAL NEAR MARION USE

Report ID: 51435

NORTH SANTIAM RIVER;
50 FEET NORTH AND 1930 FEET WEST FROM E¼ CORNER, SECTION 34
9S-2W-34-SW NE;
Permit: S 54817 *

SIDNEY IRRIGATION COOPERATIVE
C/O KEITH JOHNSTON
PO BOX 736
JEFFERSON, OR 97352

Records per Page: 5

[View All](#)

Water Year	Reporter Name	Type of Measurement	Unit	Oct	Nov	Dec	Jan	Feb	Mar	Apr	May	Jun	Jul	Aug	Sep	Irrigated Acres
2024	WILLIAM MCGILL, CWRE	OTH	A	64.5	0.0	0.0	0.0	0.0	0.0	0.0	908.8	2870.2	3632.9	4084.7	4645.0	7187.0
2023	WILLIAM MCGILL, CWRE	OTH	A	64.5	0.0	0.0	0.0	0.0	0.0	0.0	2694.8	1267.2	996.5	1008.8	994.6	7187.0
2022	WILLIAM MCGILL, CWRE	OTH	A	0.0	0.0	0.0	0.0	0.0	0.0	0.0	2594.6	2642.7	2211.3	2881.9	2731.2	7187.0
2021	WILLIAM MCGILL, CWRE	OTH	A	0.0	0.0	0.0	0.0	0.0	0.0	0.0	1751.5	2218.2	2745.1	3572.7	3724.4	7187.0
2020	WILLIAM MCGILL, CWRE	OTH	A	741.3	0.0	0.0	0.0	0.0	0.0	0.0	1696.3	1879.2	2820.9	2873.6	3862.8	7187.0

1 2 3 4 5

Type(s) of Measurement:

Unit(s) of Measurement:

ECF Estimate cfs allowed by water right x 1.98 x
days used per month = AF

A Acre Feet

OTH GAGING STATION (2024)

If corrections are needed, send a message to: owrd.waterusereporting@water.oregon.gov or call 971-345-7489.

Received by OWRD

JUN 24 2025

Salem, OR