

3349

STATUS OF APPLICATION

Change in place of use
Date filed 1-15-76
Date of hearing _____
Place of hearing _____
Date of order 1-8-79 Vol. 31, page 546
Date for application of water 10-1-80
Proof mailed _____
Proof received _____
Certificate issued _____ Vol. _____, page _____

*9-14-82 SA
to sum 12/80*

DESCRIPTION OF WATER RIGHT

Name of stream Umatilla River Columbia R.
Trib. of _____ County of Morrow
Use irrigation
Quantity of water _____ No. of acres 24^e
Name of ditch West Extension Irrigation
Date of priority March 28, 1909
In name of United States Reclamation Service
_____ Adjudication, Vol. _____, page _____
App. No. 237 Per. No. 408 Cert. No. 10142
Certificate cancelled _____
Notation made on record by _____

FEES PAID

Date	Amount	Receipt No.
<u>1-15-76</u>	<u>25.⁰⁰</u>	<u>51087</u>
<u>5-22-78</u>	<u>5.00</u>	<u>3095</u>
TOTAL . . .		
	Cert. Fee	

FEES REFUNDED

Date	Amount	Check No.

REMARKS

(In. West Extension I. D.)

CARD FOR C NOV 4 1980

Canceled Sp.Or.Rec.Vol. 36 P. 485

TO BE ENTERED WHERE CHECKED

<input checked="" type="checkbox"/>	INDEX CARDS:	<input checked="" type="checkbox"/>	Internal	<input checked="" type="checkbox"/>	Checked
<input checked="" type="checkbox"/>	Name	<input checked="" type="checkbox"/>	Copy	<input checked="" type="checkbox"/>	_____
<input checked="" type="checkbox"/>	Stream	<input checked="" type="checkbox"/>	Copy	<input checked="" type="checkbox"/>	_____
<input checked="" type="checkbox"/>	Pt. of Div.	<input checked="" type="checkbox"/>	Copy	<input checked="" type="checkbox"/>	_____
<input checked="" type="checkbox"/>	Calendar	<input checked="" type="checkbox"/>	Copy	<input checked="" type="checkbox"/>	_____
<input checked="" type="checkbox"/>	CHECKED TO RECORD:	<input checked="" type="checkbox"/>	Copy	<input checked="" type="checkbox"/>	_____
<input checked="" type="checkbox"/>	Twp. & Reg.	<input checked="" type="checkbox"/>	Copy	<input checked="" type="checkbox"/>	_____
<input checked="" type="checkbox"/>	Decree-vault	<input checked="" type="checkbox"/>	_____	<input checked="" type="checkbox"/>	_____
<input checked="" type="checkbox"/>	Decree-sale	<input checked="" type="checkbox"/>	_____	<input checked="" type="checkbox"/>	_____
<input checked="" type="checkbox"/>	Cert. of W/R	<input checked="" type="checkbox"/>	WJO	<input checked="" type="checkbox"/>	_____
<input checked="" type="checkbox"/>	Per. Folder	<input checked="" type="checkbox"/>	WJO	<input checked="" type="checkbox"/>	_____
<input checked="" type="checkbox"/>	Chalindex	<input checked="" type="checkbox"/>	_____	<input checked="" type="checkbox"/>	_____
<input checked="" type="checkbox"/>	Cross Ref.	<input checked="" type="checkbox"/>	_____	<input checked="" type="checkbox"/>	_____
<input checked="" type="checkbox"/>	Power Claim	<input checked="" type="checkbox"/>	_____	<input checked="" type="checkbox"/>	_____
<input checked="" type="checkbox"/>	Abstracts	<input checked="" type="checkbox"/>	Copy	<input checked="" type="checkbox"/>	_____

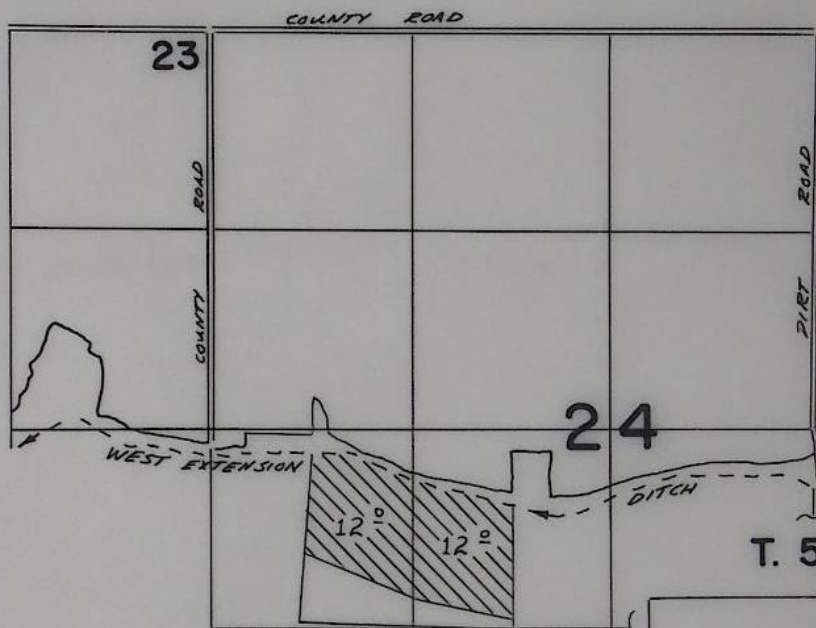
Long right

T. 4N., R. 24E., W. M.

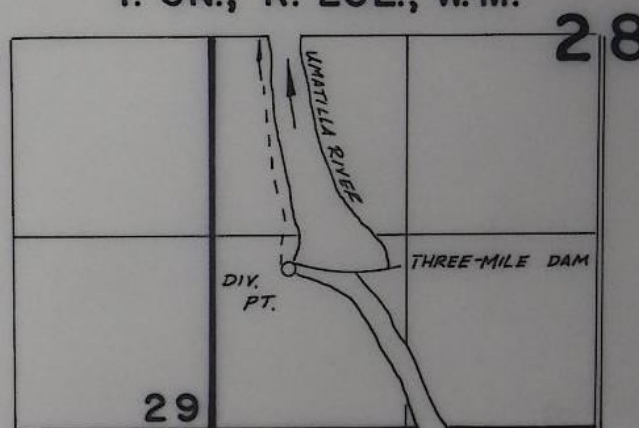
RECEIVED

JUN 21 1982

WATER RESOURCES DEPT
SALEM, OREGON



T. 5N., R. 28E., W. M.



DIV. PT. LOCATED 1100'N / 520'E FROM SW COR SEC 28

FINAL PROOF SURVEY
UNDER

TRANSFER 3349

Application No. Permit No.
IN NAME OF

.....Lavern.....PARTLOW.....

Surveyed 4-16 1980, by V.L. Church

ADV. REF.
C-16-82 VLC

Vol 31

BEFORE THE WATER RESOURCES DIRECTOR OF OREGON

UMATILLA COUNTY

IN THE MATTER OF THE APPLICATION OF)
LAVERN PARTLOW (WEST EXTENSION IRRIG-)
GATION DISTRICT) FOR APPROVAL OF A)
CHANGE IN PLACE OF USE OF WATER)

ORDER APPROVING
TRANSFER NO. 3349

On January 15, 1979, an application was filed in the office of the Water Resources Director by LaVern Partlow for approval of a change in place of use of water from Umatilla River under an existing right of record, pursuant to the provisions of ORS 540.510 to 540.530.

The certificate recorded at page 10142, Volume 9, State Record of Water Right Certificates, in the name of United States Reclamation Service, describes a right which includes the use of water from Umatilla River for irrigation of a certain 12.0 acres in SW $\frac{1}{4}$ NW $\frac{1}{4}$ and 12.0 acres in SE $\frac{1}{4}$ NW $\frac{1}{4}$ of Section 24, Township 4 North, Range 24 East, W.M., with a date of priority of March 28, 1909.

These lands also have a supplemental right under permit No. 7400 to the use of water stored in McKay Reservoir with a date of priority of July 1, 1924, and a supplemental right under permit No. 33883 to the use of water from Columbia River with dates of priority of September 12, 1968 and February 26, 1969.

Water for the said right to the use of water from Umatilla River is diverted, through the West Extension Irrigation Canal, from a point located 1000 feet North and 500 feet East from the Southwest Corner of Section 28, being within the SW $\frac{1}{4}$ SW $\frac{1}{4}$ of Section 28, Township 5 North, Range 28 East, W.M.

The applicant herein, owner of the lands above described, proposes to transfer the water rights therefrom, without loss of priority, and in lieu thereof to irrigate a certain 12.0 acres in NE $\frac{1}{4}$ SW $\frac{1}{4}$ and 12.0 acres in NW $\frac{1}{4}$ SW $\frac{1}{4}$ of Section 24, Township 4 North, Range 24 East, W.M.

The lands involved herein are within the boundaries of the West Extension Irrigation District and the Board of Directors of said District approved the proposed change in place of use of water at a regular meeting held June 12, 1975.

No objections having been filed and it appearing that the proposed change in place of use of water may be made without injury to existing rights, the application should be approved.

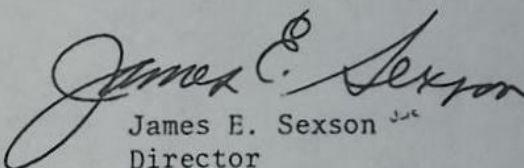
Y31, P546

NOW, THEREFORE, it hereby is ORDERED that the requested change in place of use of water, as described herein, without loss of priority, is approved.

It is FURTHER ORDERED that said water so transferred shall be applied to beneficial use on or before October 1, 1980.

It is FURTHER ORDERED that upon proof satisfactory to the Water Resources Director of complete application of water to beneficial use on the lands to which the water is transferred hereby, the certificate of water right heretofore issued to West Extension Irrigation District be canceled; and in lieu thereof a new confirming certificate of water right be issued to said District.

Dated at Salem, Oregon this 8th day of January, 1979.

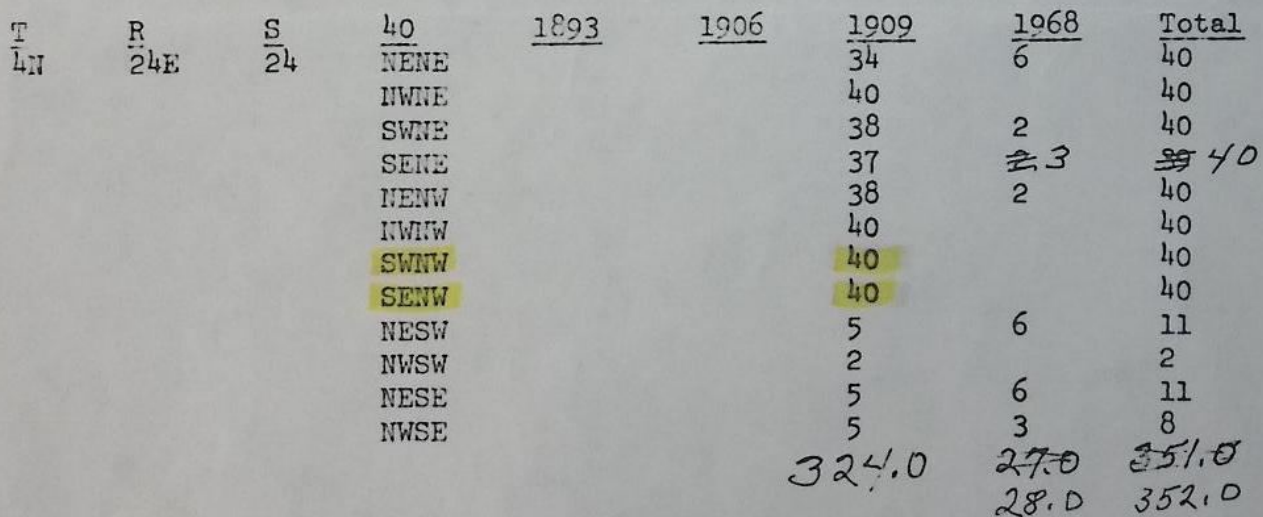

James E. Sexson
Director

FROM

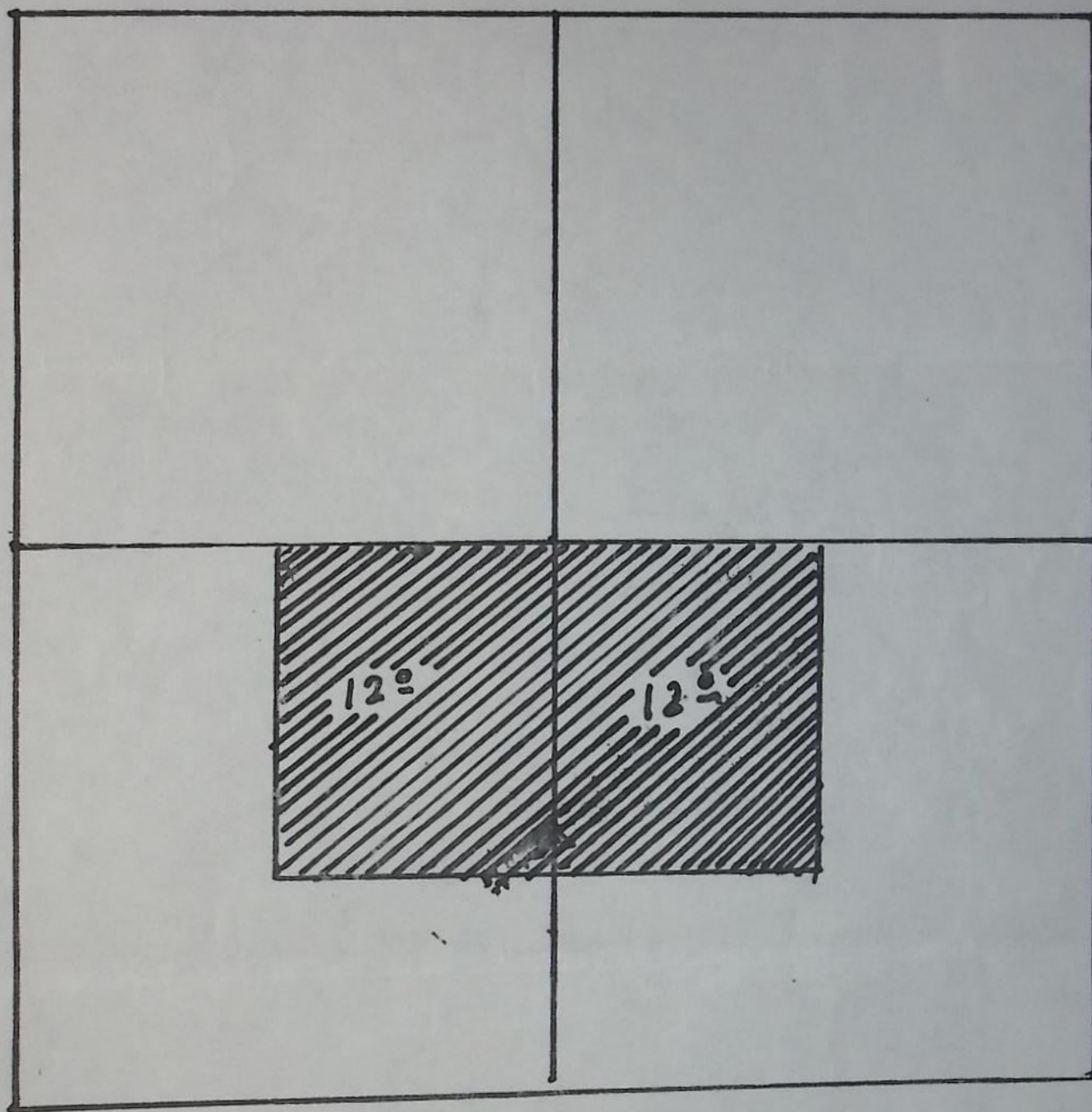
TO

JUN 21 1982

WATER RESOURCES DEPT
SALEM, OREGON



4N-24 - Sec 24
NW 1/4



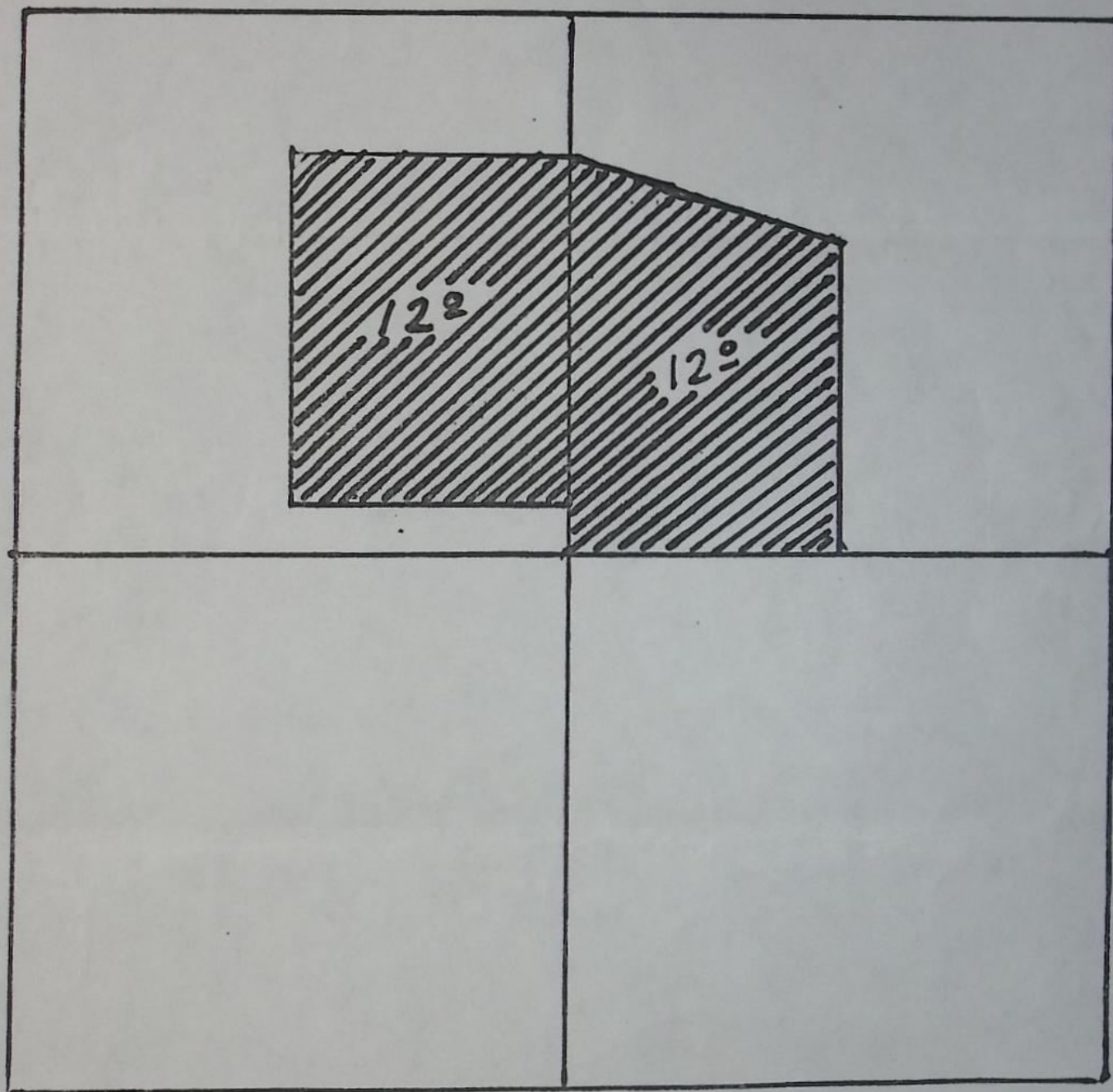
TRANSFERRED FROM:

RECEIVED
JAN 15 1970
WATER RESOURCES DEPT.
SALEM, OREGON

4N-24-SEC 24

T-3349

SW $\frac{1}{4}$



TRANSFERED To:

RECEIVED
JAN 15 1976
WATER RESOURCES DEPT.
SALEM, OREGON

RECEIVED

JUN 21 1982

WATER RESOURCES DEPT
SALEM, OREGON

INFO: LAVERN PARTLOW, MRS PARTLOW CLAIMS THE LAND IN
THE TRANSFER BOTH AT THE FROM & TO MAP SHE
DOES NOT UNDERSTAND A TRANSFER.

AS ~~AS~~ OF THIS DATE THE TO LAND HAS NOT BEEN
IRRIGATED FOR TWO YEARS. ~~THE TRANSFER TO MAP~~

PUMP & MOTOR GE 15 HP @ 3520 RPM

4" X 3" CDD

THERE WAS NO HANDLINE BECAUSE THEY WERE REPO'D IT
PIPE: 5" 900' BURIED MAIN

CROPS PASTURE

LIFT: SEE QUAD

TIE: 272-192

APRIL 16, 1980

Vernice Chum

FIELD ENGINEER

TALK TO LAVERN PARTLOW STILL HAS NOT GOT ANY EQUIPMENT
TO IRRIGATE WITH. SHE STATED THEY WOULD NOT GET ANY
EQUIPMENT
1 THIS YEAR.

6-16-82

Vernice Chum
WATER RIGHTS EXAMINER

RECEIVED

DEC 18 1980

WATER RESOURCES DEPT
SALEM, OREGON

BEFORE THE WATER RESOURCES DIRECTOR OF OREGON

UMATILLA COUNTY

IN THE MATTER OF THE APPLICATION OF)
LAVERN PARTLOW (WEST EXTENSION IRRIG-)
GATION DISTRICT) FOR APPROVAL OF A)
CHANGE IN PLACE OF USE OF WATER)

ORDER APPROVING
TRANSFER NO. 3349

On January 15, 1979, an application was filed in the office of the Water Resources Director by LaVern Partlow for approval of a change in place of use of water from Umatilla River under an existing right of record, pursuant to the provisions of ORS 540.510 to 540.530.

The certificate recorded at page 10142, Volume 9, State Record of Water Right Certificates, in the name of United States Reclamation Service, describes a right which includes the use of water from Umatilla River for irrigation of a certain 12.0 acres in SW $\frac{1}{4}$ NW $\frac{1}{4}$ and 12.0 acres in SE $\frac{1}{4}$ NW $\frac{1}{4}$ of Section 24, Township 4 North, Range 24 East, W.M., with a date of priority of March 28, 1909.

These lands also have a supplemental right under permit No. 7400 to the use of water stored in McKay Reservoir with a date of priority of July 1, 1924, and a supplemental right under permit No. 33883 to the use of water from Columbia River with dates of priority of September 12, 1968 and February 26, 1969.

Water for the said right to the use of water from Umatilla River is diverted, through the West Extension Irrigation Canal, from a point located 1000 feet North and 500 feet East from the Southwest Corner of Section 28, being within the SW $\frac{1}{4}$ SW $\frac{1}{4}$ of Section 28, Township 5 North, Range 28 East, W.M.

The applicant herein, owner of the lands above described, proposes to transfer the water rights therefrom, without loss of priority, and in lieu thereof to irrigate a certain 12.0 acres in NE $\frac{1}{4}$ SW $\frac{1}{4}$ and 12.0 acres in NW $\frac{1}{4}$ SW $\frac{1}{4}$ of Section 24, Township 4 North, Range 24 East, W.M.

The lands involved herein are within the boundaries of the West Extension Irrigation District and the Board of Directors of said District approved the proposed change in place of use of water at a regular meeting held June 12, 1975.

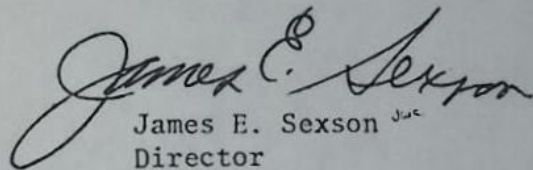
No objections having been filed and it appearing that the proposed change in place of use of water may be made without injury to existing rights, the application should be approved.

NOW, THEREFORE, it hereby is ORDERED that the requested change in place of use of water, as described herein, without loss of priority, is approved.


It is FURTHER ORDERED that said water so transferred shall be applied to beneficial use on or before October 1, 1980.

It is FURTHER ORDERED that upon proof satisfactory to the Water Resources Director of complete application of water to beneficial use on the lands to which the water is transferred hereby, the certificate of water right heretofore issued to West Extension Irrigation District be canceled; and in lieu thereof a new confirming certificate of water right be issued to said District.

Dated at Salem, Oregon this 8th day of January, 1979.


James E. Sexson ^{Juc}
Director

4N-24 - Sec 24
NW 1/4



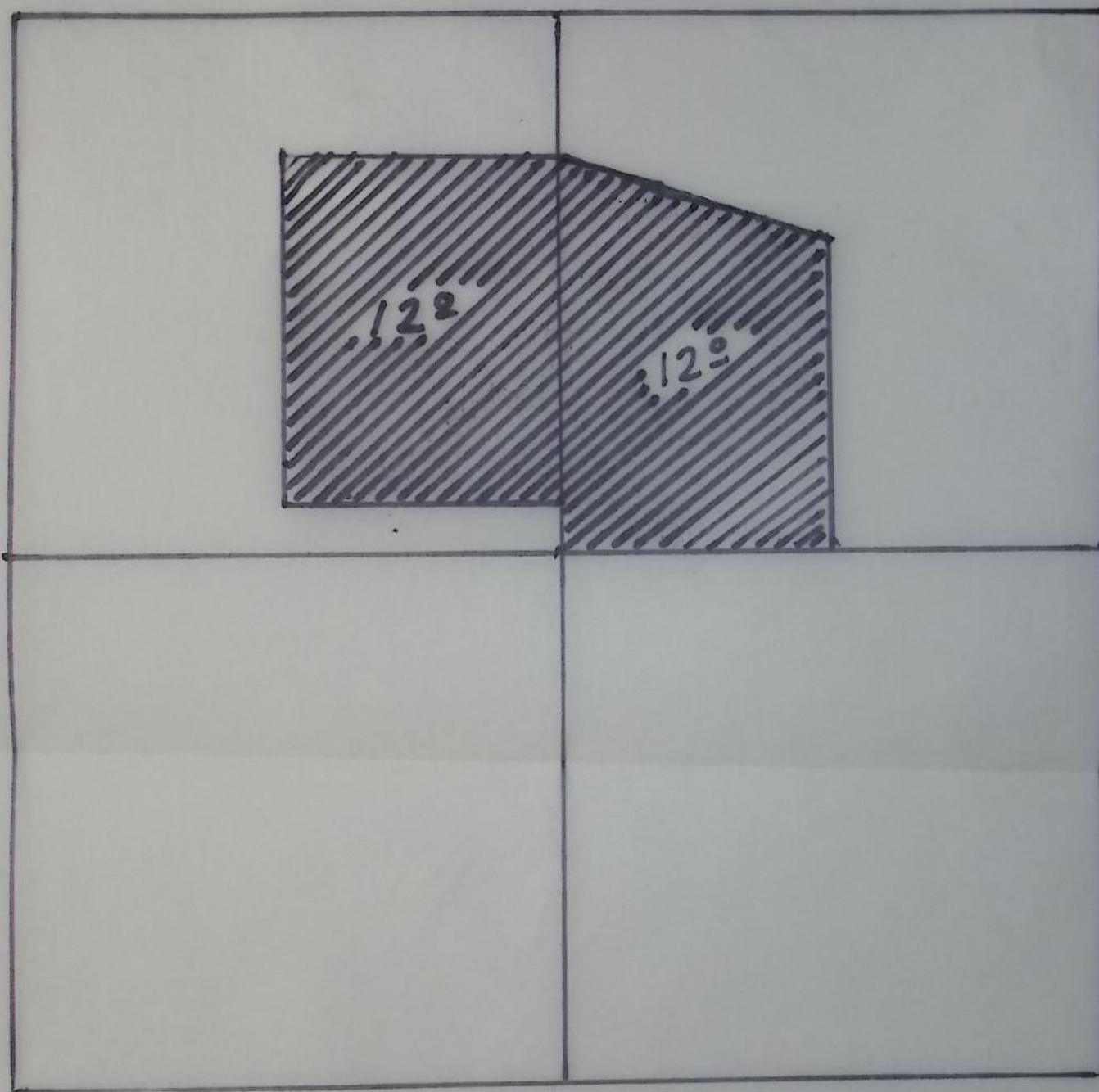
TRANSFERED from:

RECEIVED
JAN 15 1976
WATER RESOURCES DEPT.
SALEM, OREGON

T-3349

4N-24-SEC 24

SW $\frac{1}{4}$

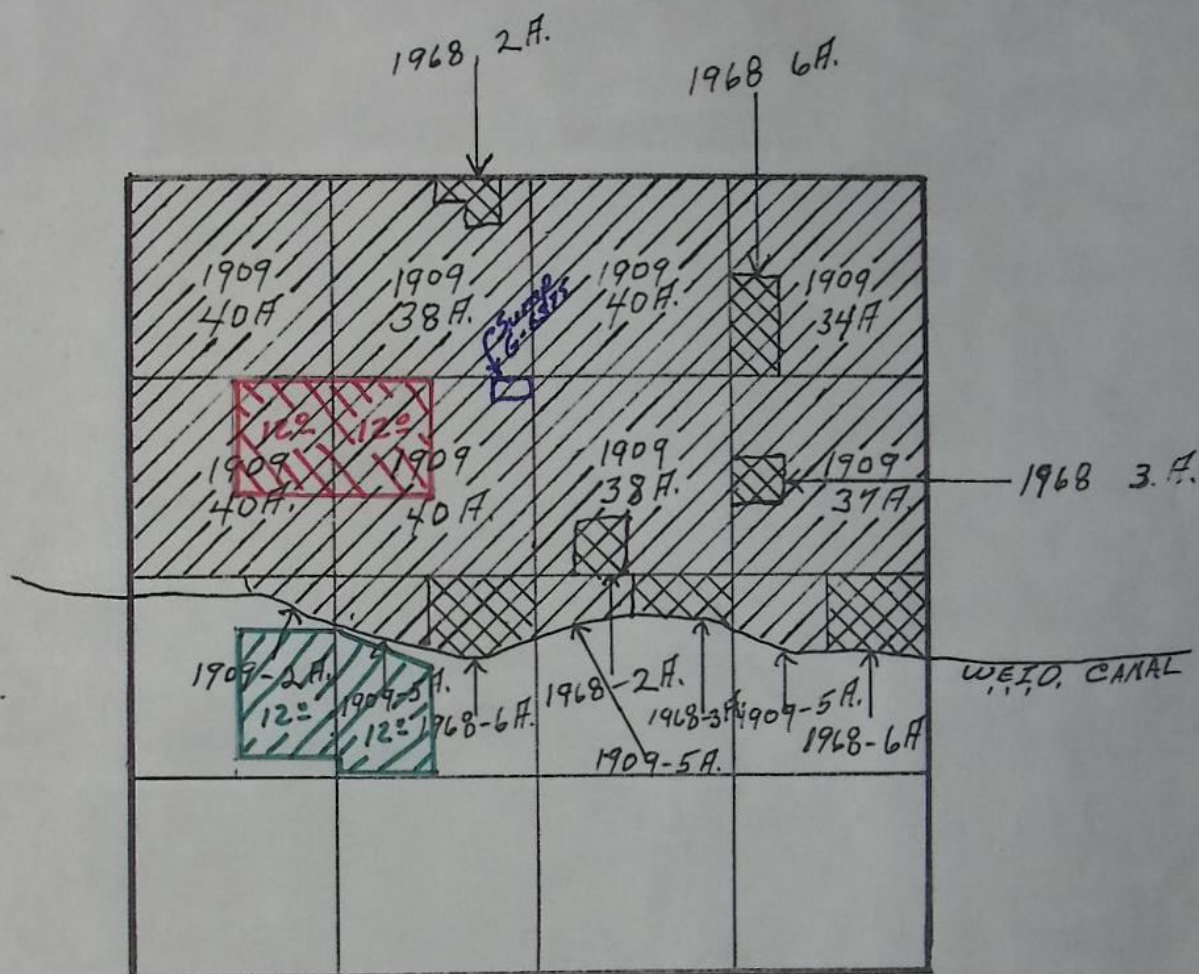


TRANSFERED To:

RECEIVED

JAN 15 1976

WATER RESOURCES DEPT.
SALEM, OREGON



<u>T</u>	<u>R</u>	<u>S</u>	<u>40</u>	<u>1893</u>	<u>1906</u>	<u>1909</u>	<u>1968</u>	<u>Total</u>
<u>4N</u>	<u>24E</u>	<u>24</u>	NENE			34	6	40
			NWNE			40		40
			SWNE			38	2	40
			SENE			37	2 3	39 40
			NENW			38	2	40
			NWNW			40		40
			SWNW			40		40
			SENW			40		40
			NESW			5	6	11
			NWSW			2		2
			NESE			5	6	11
			NWSE			5	3	8
						324.0	27.0 28.0	351.0 352.0

RECEIVED

DEC 7 1978

WATER RESOURCES DEPT.
SALEM, OREGON

At. 1 Box 21
Boardman, Ore.
Dec. 4, 1978

Wayne J. Overcash
Water Rights Engineer.

Dear Sir:

I am writing concerning transfer application No. 3349. Yes, I am trying to abide by the law in asking for this transfer. It is a very small sump directly off the main canal to irrigate a few acres south of the main canal. I am using sprinklers. I did not use it at all this last summer because I was waiting for clearance. I do want to continue.

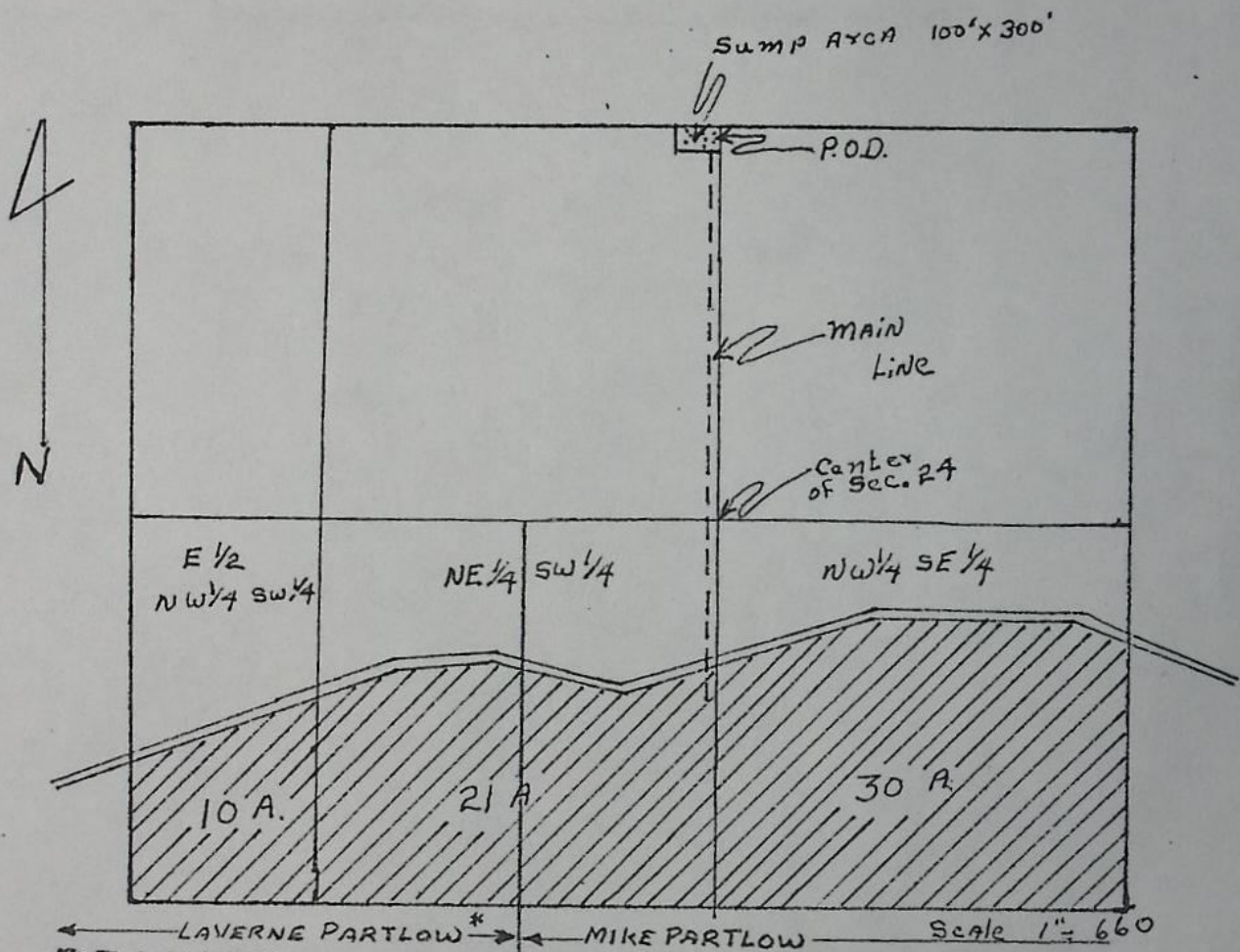
Mike Pastlaw has nothing to do with this or with my property. His land does or his brother who is deceased land does join mine, but that has nothing to do with my application. I did exactly what the water

people in Stanfield, Oreg. said
to do. My check was held
for over 6 months, before
I even heard anything.

Now will you please go
ahead and finish it up. I do
not need a letter from Mike
Partlow because this is completely
separate from him. I have
no idea what he has done,
he is a nephew by marriage
and he has no connection
with my property or this
sump.

Yours Truly,
Lester Partlow

Mike Partlow
Boardman Oregon



RECEIVED

AUG 26 1974

STATE ENGINEER
SALEM, OREGON

P.O.D. is 1310' N. and 10' W. from
Center of Section 24 T4N R24E

Application No. G 6375
Permit No. G 5474

* See Letter attached.

RECEIVED

JAN 15 1976

WATER RESOURCES DEPT.
SALEM, OREGON

Application for Transfer of Water Right

To the STATE ENGINEER OF OREGON:

I, LaVern Partlow
(Name of applicant)

of Boardman, County of Morrow
(Postoffice)

State of Oregon, do hereby make application for change in place of use

(In point of diversion; place of use; use heretofore made of the water)

1. The source of present water right is Umatilla River and Columbia River
(Name of stream)

2. The use to which the water is applied is irrigation
(Irrigation; Mining; Power; Manufacturing; etc.)

3. The name of the ditch, canal or pipe line is West Extension Irrigation District

4. The point of diversion is located 1730 ft. N and 500 ft. E from the SW
(N. or S.) (E. or W.)

corner of Section 17 being within the SW 1/4 SW 1/4
(Section or subdivision)

of Section 17 Tp. 5N R. 28E W. M., in the County of Umatilla
(No. N. or S.) (No. E. or W.)

5. List the number of acres irrigated in each smallest legal subdivision (40-acre tract) involved in this transfer. If for any other use, indicate place of use.

Twp.	Range	Sec.	NE 1-4				NW 1-4				SW 1-4				SE 1-4			
			NE 1/4	NW 1/4	SW 1/4	SE 1/4	NE 1/4	NW 1/4	SW 1/4	SE 1/4	NE 1/4	NW 1/4	SW 1/4	SE 1/4	NE 1/4	NW 1/4	SW 1/4	SE 1/4
4N	24E	24							12	12								

NOTE: If you own less than 40-acre tracts, attach a description of your land as it appears in your deed.

(Attach separate sheet if necessary)

6. Are you the legal owner of the above described lands? yes
(If not owner, explain your interest)

7. Has water been used beneficially for the purposes indicated herein during the past 5 years? yes

8. What is the date of priority of your water right? March 28, 1909

9. Was your water right acquired by State Engineer's Permit? 10142 If so, give number
(Yes or No)

of permit

10. Do you hold a water right certificate? If so, give number of certificate10142
(Yes or No)

11. Was your water right determined by State Engineer's order of Determination or Decree of Court?

..... If so, give title of proceedings
(Yes or No)

12. Is the water right recorded in your name? Yes United States Reclamation Service
(If not, give name)

13. I propose to transfer the water right to the following described lands: (Do not answer if your application is for change in point of diversion only.)

Twp.	Range	Sec.	NE 1-4				NW 1-4				SW 1-4				SE 1-4			
			NE $\frac{1}{4}$	NW $\frac{1}{4}$	SW $\frac{1}{4}$	SE $\frac{1}{4}$	NE $\frac{1}{4}$	NW $\frac{1}{4}$	SW $\frac{1}{4}$	SE $\frac{1}{4}$	NE $\frac{1}{4}$	NW $\frac{1}{4}$	SW $\frac{1}{4}$	SE $\frac{1}{4}$	NE $\frac{1}{4}$	NW $\frac{1}{4}$	SW $\frac{1}{4}$	SE $\frac{1}{4}$
4N	24E	24									12	12						

(Attach separate sheet if necessary)

NOTE: Answer questions 14, 15, 16 and 17, if the application is for change in point of diversion.

14. The proposed point of diversion is located ft. and ft. from the
(N. or S.) (E. or W.)
corner of being within the of Section Tp. R. W. M.,
(Smallest legal subdivision) (No. N. or S.) (No. E. or W.)
in the county of The name of the ditch to be used is

15. Are you the owner of the land on which the proposed point of diversion is to be located?

16. If not the owner of the land on which the proposed point of diversion is to be located, give the name and address of owner and submit evidence of your right-of-way for your proposed ditch, canal, or pipe line.

17. Are there any diversions between your present point of diversion and the proposed point of diversion?

NOTE: Answer questions 18 and 19 if application is for change in use or place of use.

18. Are the lands from which you propose to transfer your water right free of all encumbrances, including taxes, mortgages, liens, etc.? no
(Answer Yes or No)

19. If not, give below a description of existing encumbrances:

NATURE OF ENCUMBRANCE	HELD BY	AMOUNT

20. Reasons for the proposed changes are beneficial use.

AFFIDAVIT OF APPLICANT

STATE OF OREGON,


County of Morrow } ss.

I, La Vern B. Partlow, the applicant herein, being first duly sworn, depose and say that I have read the above and foregoing application for transfer of water right; that I know the contents thereof and that the statements therein made are true and correct to the best of my knowledge and belief.

In Witness Whereof, I have hereunto set my hand this 19th day of May, 1975.

x La Vern B. Partlow
(Name of applicant)

Subscribed and sworn to before me this 19th day of May, 1975.



Maria Emerson
NOTARY PUBLIC FOR OREGON

My commission expires Apr 25, 1978

Remarks _____

THIS APPLICATION MUST BE ACCOMPANIED BY A MAP SHOWING THE LOCATION OF THE POINT OF DIVERSION, PLACE OF USE AND WORKS UTILIZED UNDER THE PRESENT WATER RIGHT. THE MAP SHOULD ALSO SHOW THE NEW POINT OF DIVERSION OR PLACE OF USE, AS THE CASE MAY BE.

TOWNSHIP <u>4 N</u> RANGE <u>24 E</u> W. M.																SECTION <u>24</u>		
N E				N W				S W				S E				APPLICATION NUMBER	PERMIT NUMBER	CERTIFICATE NUMBER
NE	NW	SW	SE	NE	NW	SW	SE	NE	NW	SW	SE	NE	NW	SW	SE			
34	40	38	37	38	40	40	40	5	11	2		5	5			237	CANCELLED	10090
40	40	40	40	40	40	40	40	11	2			11	6			9668	7400	
34	40	38	37	38	40	40	40	5	2			5	5			237	408	10142
																G-3251	WITHDRAWN	
																G-3385	WITHDRAWN	3
6°		2°	3°	2°				6°				6°	3°			45384	33883	
40	40	40	40	40	40	40	40	11	2			11	8			" Supplemental	33883	
								40°	40°			40°	40°			G-5139	Rejected	
								21°	10°			20°				G-6375	G-5474	
								12°	12°							T-3349	out	
								12°	12°							T-3349	(in)	

Mckay Res.
July 1, 1909
Umatilla River
March 28, 1909

Columbia River
Sept 12, 1908
Feb 26, 1909