

3350 Richard C. Schroeder
P.O. Box 14
Pacific City, Or 97135

3350

STATUS OF APPLICATION

Change in point of diversion
Date filed 1-16-76
Date of hearing 3-25-76
Place of hearing Tillamook
Date of order 4-6-76 Vol. 27, page 80
Date for application of water 4-6-76 ~~10-1-77~~ 10-1-78
Proof mailed _____
Proof received _____
Certificate issued AUG 30 1976 Vol. 35, page 43618
AUG 30 1976 V. 35 p. 43619

DESCRIPTION OF WATER RIGHT

Name of stream Tualatin R.
Trib. of _____ County of Washington
Use irrigation
Quantity of water _____ No. of acres 13.9 & 31.4
Name of ditch _____
Date of priority March 14, 1941 & April 24, 1952
In name of Ira Mullenburg
Adjudication, Vol. _____, page _____
App. No. 19209 Per. No. 14802 Cert. No. 15125
App. No. 27101 Per. No. 21325 Cert. No. 23594
Certificate cancelled _____
Notation made on record by _____
5-23-90 BE

FEES PAID

Date	Amount	Receipt No.
<u>1-16-76</u>	<u>35.00</u>	<u>51095</u>
<u>1-16-76</u>	<u>4500 p.o.n.</u>	<u>51096</u>
TOTAL . . .	<u>\$800</u>	
<u>3-30-76</u>	Cert. Fee	<u>51096</u> FROM P.O.N.

FEES REFUNDED

Date	Amount	Check No.
<u>3-30-76</u>	<u>\$6.67</u>	<u>471</u>

REMARKS

Adverse Report 7/30/85
resurvey 9-9-85

no work made for change in point of diversion —
this should be considered as a right of record
that has undergone 5 or more successful years of
non-use.

TO BE ENTERED WHEN CURRENT	INDEX CARDS:		Entered	Checked
	<u>WA</u>	Name	<u>✓</u>	
	<u>WA</u>	Stream	<u>✓</u>	
	<u>WA</u>	Pt. of Div.	<u>✓</u>	
	<u>WA</u>	Calendar	<u>✓</u>	
	CHECKED TO RECORDS:			
	<u>✓</u>	Twp. & Rge.	<u>RD</u>	
		Decree-vault		
		Decree-safe		
	<u>✓</u>	Cert. of W/R (2)	<u>CC</u>	
	<u>✓</u>	Per. Folder	<u>CC</u>	
		Chaindex		
		Cross Ref.		
		Power Claim		
		Abstracts	<u>✓</u>	

7/13/78

Ex one more time

due

REPORT ON INSPECTION UNDER TRANSFER
OF WATER RIGHT FOR CHANGE IN:

POD
POU
USE
Add'l POD

Transfer NO. 3350

County Washington

Old Certificate NO. 1. 15125 2. 23594

DR. NOLES ^{LITTLE CO} RT. #1 Box 16A
BEAVERTON, OR

1. Name * Darrell C. Shepherd

Address 745 Birch St, Junction City, 97448

97007

2. Source of Supply Jualatin River

, Trib of Was

3. Use irrigation

4. Amount of Water 1. 0.53 cfs 2. 0.67 cfs Priority Date 1. 3-14-41 2. 4-21-52

5. Proposed Point of Diversion 2280 ft S + 79 ft E from NW cor of Sec 13,
w/ SW NW, Sec 13, T 2S, R 2W, Wm

6. Completion Date extended to 10-1-78


7. Place of Use:

1982
LAST USED
NEW P.O. 2

Township	Range	Section	Forty Acre Tract	Use for Which Transfer Made
25	2W	13	SW NW	
NOLES	33 Ac			
SHEPARD	-20			

* new owner
(applicant: Richard C. Schroeder)

T-3350



IN NAME OF

IRA MULLENBURG

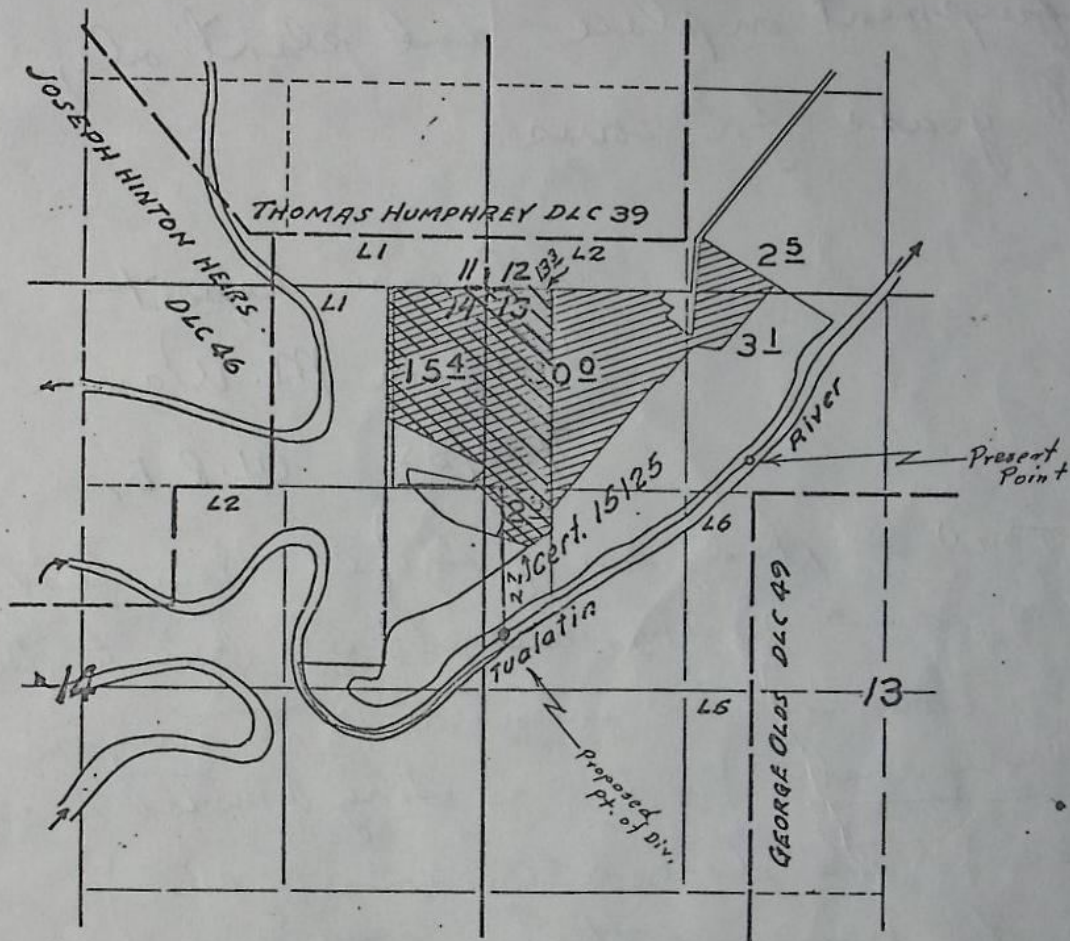
Surveyed AUG. 22 1944 by

RECEIVED
JAN 16 1976
WATER RESOURCES DEPT.
SALEM, OREGON

APPROX. DATE
42.4 ACRES
MARCH 14, 1991

T. 2 S., R. 2 W., W.M.

T-3350



FINAL PROOF SURVEY
UNDER

Application No. 27101. Permit No. 21325
IN NAME OF

IRA MUILENBURG

Surveyed 5 - 8, 1956, by M. BISH

JAN 10 1976

WATER RESOURCES DIV.
SALEM, OREGON

APP. DATE

53.8 AC.

APRIL 21, 1952

INFO: Jim Claymore, works for Dr. Omar Noler Jr., the new owner. They have lived here 5 years and never have irrigated. Dr. Noler can be reached at 639-0488, his clinic in Beaverton. No equipment on place and plant only dryland grass for cows.

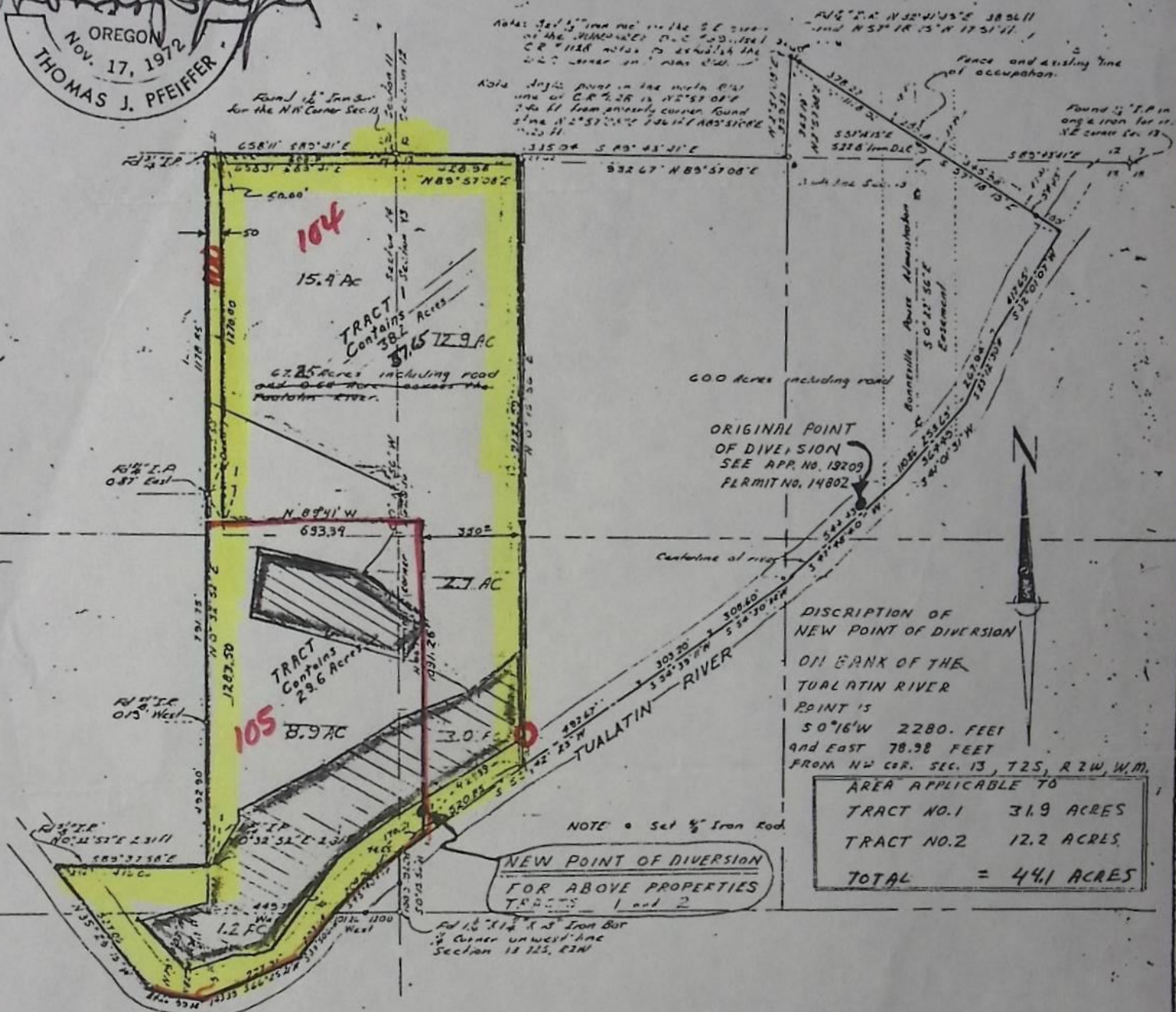

Adverse Report
Thompson M. Warren
7/30/85 W.R.E.

INFO: JOHN Shepherd, son of Danell. Says land is in the process of being conveyed all back to Dr. Noler at this time and his intention is to irrigate from the original P.O.D. as Tony Amstad did when he formed the place (portion owned by Noler). Shepherd states that only time they used the applied for P.O.D. new location was in 1982 and Dr. Noler intentions are to use the original P.O.D. when he irrigates again.

Adverse Report
Thompson M. Warren
W.R.E. 7/12/89

AUG 20 1985

WATER RESOURCES DEPT
SALEM, OREGON



AREA APPLICABLE TO ABOVE
PROPERTY BY FINAL PROOF SURVEY
LSP. NO. 77101 ; PERMIT NO. 21725
AREA = 31 ACRES

AREA APPLICABLE TO ABOVE
PROPERTY BY FINAL PROOF SURVEY
APP. NO. 13209; PERMIT NO. 14802
AREA: 13.1 ACRES

TOTAL = 44.1 ACRES

PROPERTY SURVEY
of
THE MUILENBERG TRACT

SECTIONS 12, 13, 14, T2S, R2W, WM.
WASHINGTON COUNTY, OREGON
APRIL, 1963 Scale 1" = 200' REDUCED

RECEIVED BY SYSTEM
COMMUNICATIONS UNIT
MAY 10 1979

295-653

WATER LILY (S)
SALEM, OREGON

RECEIVED

SEP 28 1978

Transfer No. 3350

NOTICE OF COMPLETION OF CONSTRUCTION

WATER RESOURCES DEPT. I,
SALEM, OREGON

I, DARRELL C SHEPHERD, hereby certify
that the construction work has been completed and the change in
point of diversion of water made as set forth in the order of
Water Resources Director
the ~~State Engineer~~ dated April 6, 1976, approving an appli-
cation for a change in point of diversion of water from _____
TUALATIN RIVER.

Sept 27, 1978
Date

Darrell Shepherd
Name
for Richard C Schroeder

ok.
jcx

Dear Sirs:

745 Birch St
Junction City, Ore
97448

This notice is for proving
up pumpery site from Tualatin
River on property being purchased
from Richard Schroeder. on 4/5/76
by us.

I an extension for this
completion was granted us last
year good until 10/1/78. This
is a site for Irrigation Rights

NO's 148025 & 21325.

Mr Garner, Washington County
Water Master has been contacted on
this & we understood he has
inspected site & our line flow meter.
Please let us know if all requirements
have been met.
Darrell Shepherd

RECEIVED

AUG 1 1977

WATER RESOURCES DEPT
SALEM, OREGON

File No. T-3350

APPLICATION FOR EXTENSION OF TIME

To the State Engineer of Oregon:

I, Darrell Shepherd,
of 8585 S. W. 82nd Street Tigard,
(Mailing Address) (City)
County of _____, State of Oregon 97223,

do hereby make application for an extension of time within which to complete

- (X) a change in point of diversion
- () a change in place of use
- () a change in the use theretofore made

under the terms of an order of the State Engineer dated April 6, 1976,
approving water right transfer application No. 3350 in the name of _____
Richard C. Schroeder * which time expires Oct. 1, 1977.


The following has been accomplished toward completion of the
change within the time allowed: _____

(If for irrigation, state total number of acres now irrigated under the change)

To fully complete the change, it will be necessary to accomplish
the following: physically install pump

(over)

*If you are not the applicant named above, please explain your interest in
this matter. _____



I am unable to complete the change under the terms of the order,
within the time allowed, because we did not receive possession of the
property until fall of 1976 as a result of existing lease on the property.
After extensive land leveling we felt it too late in the year to plan on
planting an irrigated type of crop. The 77 crop was all wheat resulting
in no irrigation being done in 77 and therefore no pump installed
and request that the time for completion be extended to _____.

AFFIDAVIT OF APPLICANT

STATE OF OREGON)
County of LINN) ss.


I, DARRELL SHEPHERD, being first duly sworn,
depose and say that I have read the above and foregoing application for
extension of time; that I know the contents thereof, and the facts stated
therein are true.

IN WITNESS WHEREOF, I have hereunto set my hand this 29 day
of August.

Subscribed and sworn to before me this 29 day of _____

August 1977.

Marlene Nelson
Notary Public for Oregon
My commission expires 9-17-79



8-31-77
Rec 63602
\$10.00

o/k to extend
to 10-1-78
JWC

WHEN COMPLETED AND SIGNED, THIS APPLICATION AND PAYMENT OF THE STATUTORY
FEE OF \$ 10.00 SHOULD BE SUBMITTED TO:

WATER RESOURCES DEPARTMENT
1178 CHEMEKETA ST NE
SALEM, OREGON 97310

BEFORE THE WATER RESOURCES DIRECTOR OF OREGON

Washington County

IN THE MATTER OF THE APPLICATION }
OF RICHARD C. SCHROEDER FOR THE }
APPROVAL OF A CHANGE IN POINT OF }
DIVERSION OF WATER FROM TUALATIN }
RIVER }

ORDER APPROVING
TRANSFER NO. 3350

On January 16, 1976, Richard C. Schroeder filed an application in the office of the Water Resources Director for the approval of a change in point of diversion of water from Tualatin River, pursuant to the provisions of ORS 540.510 to 540.530.

Certificate of water right issued to Ira Muilenburg and recorded at Page 15125, Volume 12, State Record of Water Right Certificates, confirms a right to the use of 0.53 cubic foot per second from Tualatin River for the irrigation of, among other lands, 3.7 acres in SW $\frac{1}{4}$ NW $\frac{1}{4}$, Section 13, and 0.1 acre in NE $\frac{1}{4}$ NE $\frac{1}{4}$, 8.9 acres in SE $\frac{1}{4}$ NE $\frac{1}{4}$ and 1.2 acres in NE $\frac{1}{4}$ SE $\frac{1}{4}$, Section 14, Township 2 South, Range 2 West, W.M., with a date of priority of March 14, 1941.

Certificate of water right issued to Ira Muilenburg and recorded at Page 23594, Volume 17, State Record of Water Right Certificates, confirms a right to the use of 0.67 cubic foot per second from Tualatin River for the irrigation of, among other lands, 13.3 acres in NW $\frac{1}{4}$ NW $\frac{1}{4}$, 2.7 acres in SW $\frac{1}{4}$ NW $\frac{1}{4}$, Section 13, and 15.4 acres in NE $\frac{1}{4}$ NE $\frac{1}{4}$, Section 14, Township 2 South, Range 2 West, W.M., with a date of priority of April 21, 1952. Water for this use is diverted from a point located 1100 feet South and 1750 feet East from the Northwest corner of Section 13, being within the NE $\frac{1}{4}$ NW $\frac{1}{4}$, Section 13, Township 2 South, Range 2 West, W.M.

The applicant herein, owner of the land above described, proposes to irrigate these lands from a point of diversion to be located 2280 feet South and 79 feet East from the Northwest corner of Section 13, being within the SW $\frac{1}{4}$ NW $\frac{1}{4}$ of Section 13, Township 2 South, Range 2 West, W.M.

Notice of the filing of the application was given by publication setting forth a time and place certain for hearing objections to the proposed change in point of diversion of water. The notice was published in the Hillsboro Argus, a newspaper printed and having general circulation in Washington County, Oregon, for a period of three weeks in the issues of January 29, February 5 and 12, 1976. The date set for hearing in said notice was not less than thirty days after the last publication of the notice.

Mr. Clayton J. Gardner, Watermaster of District No. 1, has filed a report to the effect that the proposed change in point of diversion of water may be made without injury to existing rights.

No objections having been filed and it appearing that the proposed change in point of diversion may be made without injury to existing rights, the application should be approved.

NOW, THEREFORE, it hereby is ORDERED that the change in point of diversion of water from Tualatin River, to wit:

From a point located 1100 feet South and 1750 feet East from the Northwest corner of Section 13, being within the NE $\frac{1}{4}$ NW $\frac{1}{4}$ of Section 13, Township 2 South, Range 2 West, W.M.

To a point to be located 2280 feet South and 79 feet East from the Northwest corner of Section 13, being within the SW $\frac{1}{4}$ NW $\frac{1}{4}$ of Section 13, Township 2 South, Range 2 West, W.M.

for the irrigation of 3.7 acres in SW $\frac{1}{4}$ NW $\frac{1}{4}$, Section 13, 0.1 acre in NE $\frac{1}{4}$ NE $\frac{1}{4}$, 8.9 acres in SE $\frac{1}{4}$ NE $\frac{1}{4}$, 1.2 acres in NE $\frac{1}{4}$ SE $\frac{1}{4}$, Section 14, Township 2 South, Range 2 West, with a date of priority of March 14, 1941, and 13.3 acres in NW $\frac{1}{4}$ NW $\frac{1}{4}$, 2.7 acres in SW $\frac{1}{4}$ NW $\frac{1}{4}$, Section 13, and 15.4 acres in NE $\frac{1}{4}$ NE $\frac{1}{4}$, Section 14, Township 2 South, Range 2 West, W.M., with a date of priority of April 21, 1952, is approved.

It is FURTHER ORDERED that the construction work shall be completed and the change in point of diversion of water made on or before October 1, 1977.

It is FURTHER ORDERED that the quantity of water diverted at the new point of diversion shall not exceed the quantity of water available at the old point of diversion, and shall not exceed 0.17 cubic foot per second with a date of priority of March 14, 1941, and shall not exceed 0.39 cubic foot per second with a date of priority of April 21, 1952.

It is FURTHER ORDERED that the following provisions shall be carried out prior to the diverting of water at the new point of diversion as herein confirmed:

That the diversion works shall include an in line flow meter, a weir, or other suitable device for measuring the water to which the applicant is entitled.

That the type and plans of the measuring device be approved by the watermaster before the beginning of construction work and that the weir or measuring device be installed under the general supervision of said watermaster.

It is FURTHER ORDERED that the certificates of water right heretofore issued to Ira Mullenberg and recorded at Page 15125, Volume 12, and Page 23594, Volume 17, State Record of Water Right Certificates, are canceled, and in lieu thereof new certificates be issued covering the balance of the lands not involved in this proceeding, and upon receipt of proof satisfactory to the Water Resources Director of completion of the authorized change in point of diversion, a certificate of water right shall be issued to Richard C. Schroeder confirming the change in point of diversion.

Dated at Salem, Oregon, this 6th day of April, 1976.

/s/ JAMES E. SEXSON
Director

30.33

**NOTICE OF FILING APPLICATION
FOR A CHANGE IN POINT OF
DIVERSION OF WATER**

Notice is given hereby that Richard G. Schroeder has filed an application for the approval of a change in point of diversion of water from Tualatin River.

Certificate of water right issued to Ira Mullenburg and recorded at page 15125, Volume 12, State Record of Water Right Certificates, confirms a right to the use of 0.53 cubic foot per second from Tualatin River for the irrigation of, among other lands, 3.7 acres in SW $\frac{1}{4}$, NW $\frac{1}{4}$, Sec. 13, and 0.1 acre in NE $\frac{1}{4}$, NE $\frac{1}{4}$, Sec. 14, T.2S., R.2W., W.M., with a date of priority of March 14, 1941. Certificate of water right issued to Ira Mullenburg and recorded at page 23594, Volume 17, State Record of Water Right Certificates, confirms a right to the use of 0.67 cubic foot per second from Tualatin River for the irrigation of, among other lands, 13.3 acres in NW $\frac{1}{4}$, NW $\frac{1}{4}$, 2.7 acres in SW $\frac{1}{4}$, NW $\frac{1}{4}$, Sec. 13, and 15.4 acres in NE $\frac{1}{4}$, NE $\frac{1}{4}$, Sec. 14, T.2S., R.2W., W.M., with a date of priority of April 21, 1952. Water for this use is diverted from a point located 1100 ft. S. and 1750 ft. E. from the NW corner of Sec. 13, being within the NE $\frac{1}{4}$, NW $\frac{1}{4}$, Sec. 13, T.2S., R.2W., W.M.

The applicant herein, owner of the land above described, proposes to irrigate these lands from a point of diversion to be located 2280 ft. S. and 79 ft. E. from the NW corner of Sec. 13, being within the SW $\frac{1}{4}$, NW $\frac{1}{4}$, Sec. 13, T.2S., R.2W., W.M.

All persons interested are notified hereby that a hearing will be held at the county courthouse at Tillamook, Oregon, on March 25, 1976, at 9:30 a.m. All objections to the proposed change, if any there are, will be heard at said time and place. Any and all objections shall be prepared in writing, one copy to be served on Richard C. Schroeder, P.O. Box 14, Pacific City, Oregon 97135, and one copy filed with the Water Resources Director, Salem, Oregon 97310, together with a \$10 filing fee, at least 10 days prior to the date set for hearing. Administrative rules pertaining to the filing of a protest will be furnished by the Water Resources Director upon request. If no objections are filed, the application may be approved by the Water Resources Director without a hearing.

Dated at Salem, Oregon, this 20th day of January, 1976.

James E. Sexson, Director.
(Jan. 29, Feb. 5, 12, 1976)

Affidavit of Publication

STATE OF OREGON, COUNTY OF WASHINGTON, ss.

I, W. Verne McKinney, being first

duly sworn, depose and say that I am the Publisher
of the HILLSBORO ARGUS, a newspaper of general circulation as defined
by ORS 193.010 and 193.020; printed and published at Hillsboro, in the afore-
said county and state; that the

NOTICE

a printed copy of which is hereto annexed, was published in the entire issue
of said newspaper for three successive and consecutive
weeks in the following issues:

January 29, February 5, 12, 1976

W. Verne McKinney
12th

Subscribed and sworn to before me this _____ day
of February, 1976

Mary E. Davies
Notary Public for Oregon.

[My commission expires March 2, 1979]

No.

In the Court of the

STATE OF OREGON

for the

County of Washington

Affidavit of Publication
HILLSBORO ARGUS

Filed 19

Clerk.

By Deputy.

From the Office of

Attorney for

RECEIVED

MAR 24 1976

WATER RESOURCES DEPT.
SALEM, OREGON

NOTICE OF FILING APPLICATION FOR A CHANGE IN
POINT OF DIVERSION OF WATER

Notice is given hereby that Richard C. Schroeder has filed an application for the approval of a change in point of diversion of water from Tualatin River.

Certificate of water right issued to Ira Muilenburg and recorded at page 15125, Volume 12, State Record of Water Right Certificates, confirms a right to the use of 0.53 cubic foot per second from Tualatin River for the irrigation of, among other lands, 3.7 acres in SW $\frac{1}{4}$ NW $\frac{1}{4}$, Sec. 13, and 0.1 acre in NE $\frac{1}{4}$ NE $\frac{1}{4}$, 8.9 acres in SE $\frac{1}{4}$ NE $\frac{1}{4}$ and 1.2 acres in NE $\frac{1}{4}$ SE $\frac{1}{4}$, Sec. 14, T. 2 S. R. 2 W., W.M., with a date of priority of March 14, 1941. Certificate of water right issued to Ira Muilenburg and recorded at page 23594, Volume 17, State Record of Water Right Certificates, confirms a right to the use of 0.67 cubic foot per second from Tualatin River for the irrigation of, among other lands, 13.3 acres in NW $\frac{1}{4}$ NW $\frac{1}{4}$, 2.7 acres in SW $\frac{1}{4}$ NW $\frac{1}{4}$, Sec. 13, and 15.4 acres in NE $\frac{1}{4}$ NE $\frac{1}{4}$, Sec. 14, T. 2 S., R. 2 W., W.M., with a date of priority of April 21, 1952. Water for this use is diverted from a point located 1100 ft. S. and 1750 ft. E. from the NW corner of Sec. 13, being within the NE $\frac{1}{4}$ NW $\frac{1}{4}$, Sec. 13, T. 2 S., R. 2 W., W.M.

The applicant herein, owner of the land above described, proposes to irrigate these lands from a point of diversion to be located 2280 ft. S. and 79 ft. E. from the NW corner of Sec. 13, being within the SW $\frac{1}{4}$ NW $\frac{1}{4}$, Sec. 13, T. 2 S., R. 2 W., W.M.

All persons interested are notified hereby that a hearing will be held at the county courthouse at Tillamook, Oregon, on March 25, 1976, at 9:30 a.m. All objections to the proposed change, if any there are, will be heard at said time and place. Any and all objections shall be prepared in writing, one copy to be served on Richard C. Schroeder, P. O. Box 14, Pacific City, Oregon 97135, and one copy filed with the Water Resources Director, Salem, Oregon 97310, together with a \$10 filing fee, at least 10 days prior to the date set for hearing. Administrative rules pertaining to the filing of a protest will be furnished by the Water Resources Director upon request. If no objections are filed, the application may be approved by the Water Resources Director without a hearing.

Dated at Salem, Oregon, this 20th day of January, 1976.

JAMES E. SEXSON
Director

Darrell Shepherd
8585 SW 82nd St.
Tigard, Or 97223

RECEIVED
JAN 16 1976
WATER RESOURCES DEPT.
SALEM, OREGON

Application for Transfer of Water Right

To the STATE ENGINEER OF OREGON:

I, RICHARD, C, SCHROEDER
(Name of applicant)

of P.O. BOX 14 PACIFIC CITY, County of MARION TILLAMOOK,
(Postoffice)

State of OREGON, do hereby make application for change in point of diversion

(In point of diversion; place of use; use heretofore made of the water)

1. The source of present water right is Tualatin River
(Name of stream)

2. The use to which the water is applied is Irrigation
(Irrigation; Mining; Power; Manufacturing; etc.)

3. The name of the ditch, canal or pipe line is N/A.

4. The point of diversion is located 1100 ft. S. and 1750 ft. E. from the North west
(N. or S.) (E. or W.)

corner of Section 13 being within the NE 1/4 of the NW 1/4
(Section or subdivision)

of Section 13 Tp. 2S R. 2W W. M., in the County of WASHINGTON
(No. N. or S.) (No. E. or W.)

5. List the number of acres irrigated in each smallest legal subdivision (40-acre tract) involved in this transfer. If for any other use, indicate place of use.

Twp.	Range	Sec.	NE 1-4				NW 1-4				SW 1-4				SE 1-4			
			NE 1/4	NW 1/4	SW 1/4	SE 1/4	NE 1/4	NW 1/4	SW 1/4	SE 1/4	NE 1/4	NW 1/4	SW 1/4	SE 1/4	NE 1/4	NW 1/4	SW 1/4	SE 1/4
2S	2W	13							3.7									
2S	2W	14	0.1			8.9								1.2				
2S	2W	13						13.3	2.7									
2S	2W	14	15.4															

NOTE: If you own less than 40-acre tracts, attach a description of your land as it appears in your deed.

(Attach separate sheet if necessary)

6. Are you the legal owner of the above described lands? yes
(If not owner, explain your interest)

7. Has water been used beneficially for the purposes indicated herein during the past 5 years? yes

8. What is the date of priority of your water right? Cert. # 23594 Apr 1; 21/1952
Cert. # 15125 March 14/1941

9. Was your water right acquired by State Engineer's Permit? Yes If so, give number
(Yes or No)

of permit 14802 and 21325

10. Do you hold a water right certificate? yes If so, give number of certificate 15125 and 23954 23594
(Yes or No)

11. Was your water right determined by State Engineer's order of Determination or Decree of Court?

no If so, give title of proceedings
(Yes or No)

12. Is the water right recorded in your name? no Ira Muilenburg
(If not, give name)

13. I propose to transfer the water right to the following described lands: (Do not answer if your application is for change in point of diversion only.)

Twp.	Range	Sec.	NE 1-4				NW 1-4				SW 1-4				SE 1-4			
			NE $\frac{1}{4}$	NW $\frac{1}{4}$	SW $\frac{1}{4}$	SE $\frac{1}{4}$	NE $\frac{1}{4}$	NW $\frac{1}{4}$	SW $\frac{1}{4}$	SE $\frac{1}{4}$	NE $\frac{1}{4}$	NW $\frac{1}{4}$	SW $\frac{1}{4}$	SE $\frac{1}{4}$	NE $\frac{1}{4}$	NW $\frac{1}{4}$	SW $\frac{1}{4}$	SE $\frac{1}{4}$

(Attach separate sheet if necessary)

NOTE: Answer questions 14, 15, 16 and 17, if the application is for change in point of diversion.

14. The proposed point of diversion is located 2280 ft. S and 79 ft. E from the NW corner of Section 13 being within the SW $\frac{1}{4}$ /NW $\frac{1}{4}$ of Section 13 Tp. 2S R. 2W W. M.,
(Smallest legal subdivision) (N. or S.) (E. or W.) (No. N. or S.) (No. E. or W.)
in the county of Washington The name of the ditch to be used is -----

15. Are you the owner of the land on which the proposed point of diversion is to be located? yes

16. If not the owner of the land on which the proposed point of diversion is to be located, give the name and address of owner and submit evidence of your right-of-way for your proposed ditch, canal, or pipe line.

N/A.

17. Are there any diversions between your present point of diversion and the proposed point of diversion? No

NOTE: Answer questions 18 and 19 if application is for change in use or place of use.

18. Are the lands from which you propose to transfer your water right free of all encumbrances, including taxes, mortgages, liens, etc.? no
(Answer Yes or No)

19. If not, give below a description of existing encumbrances:

NATURE OF ENCUMBRANCE	HELD BY	AMOUNT

20. Reasons for the proposed changes are no point of diversion exists at this time for said tract:said tract being in the process of being sold.

The original point of diversion was for the original Muilenburg farm which comprised a total of 127 m.o.l.acres.

AFFIDAVIT OF APPLICANT

STATE OF OREGON,

County of Marion

} ss.

I, Richard, C. Schroeder, the applicant herein, being first duly sworn, depose and say that I have read the above and foregoing application for transfer of water right; that I know the contents thereof and that the statements therein made are true and correct to the best of my knowledge and belief.

In Witness Whereof, I have hereunto set my hand this 15th day of January, 1976

x Richard C. Schroeder
(Name of applicant)

Subscribed and sworn to before me this 15th day of January, 1976


[Notarial Seal]

Gani S. Macdonald
NOTARY PUBLIC FOR OREGON

My commission expires 3/21/78

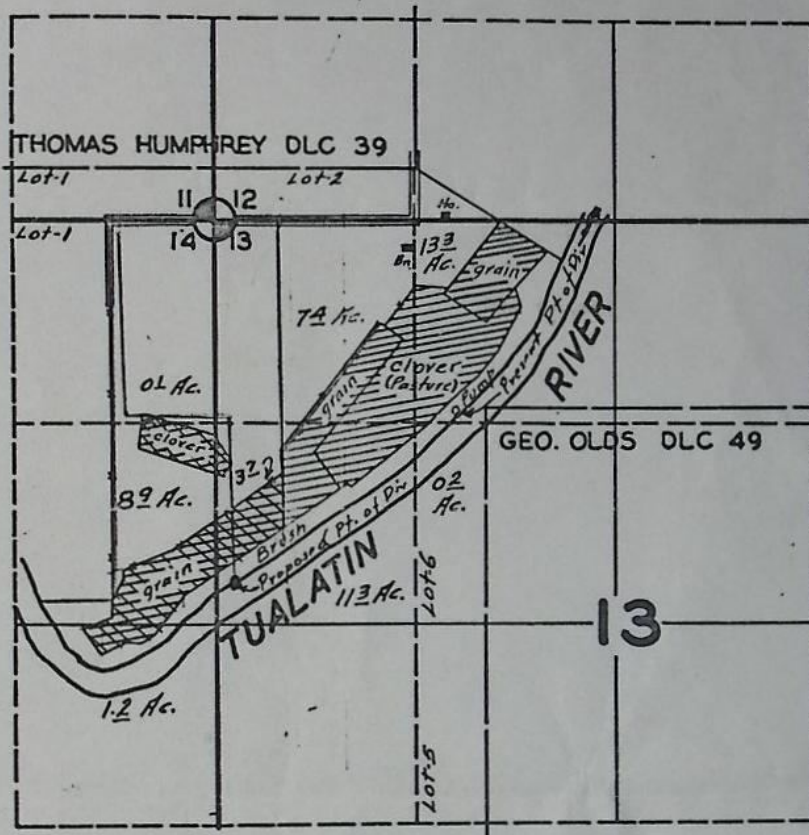
Remarks _____

THIS APPLICATION MUST BE ACCOMPANIED BY A MAP SHOWING THE LOCATION OF THE POINT OF DIVERSION, PLACE OF USE AND WORKS UTILIZED UNDER THE PRESENT WATER RIGHT. THE MAP SHOULD ALSO SHOW THE NEW POINT OF DIVERSION OR PLACE OF USE, AS THE CASE MAY BE.



T.2S. R.2W.W.M.

T-3350



FINAL PROOF SURVEY
UNDER

Application No. 19209 Permit No. 14802

IN NAME OF

IRA MUILENBURG

Surveyed AUG. 22 1944, by *[Signature]*

RECEIVED

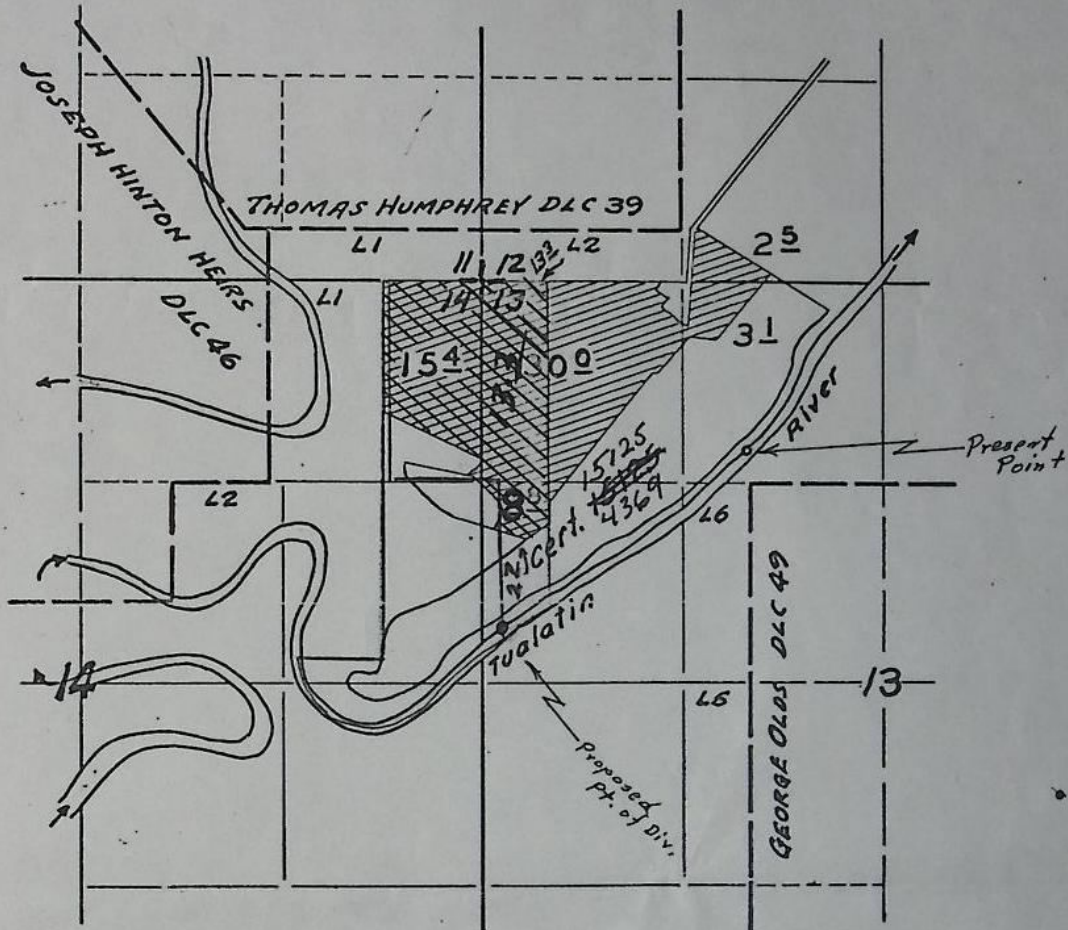
JAN 16 1976

WATER RESOURCES DEPT.
SALEM, OREGON

APP. DATE
42.4 ACRES
MARCH 14, 1991

T. 2 S., R. 2 W., W.M.

T-3350



FINAL PROOF SURVEY
UNDER

Application No. 27101 Permit No. 21325
IN NAME OF

IRA MUILENBURG

Surveyed 5 - 8. 1956, by M. BISH

RECEIVED

JAN 16 1976

WATER RESOURCES DEPT.
SALEM, OREGON

APP. DATE

53.8 AC.
APRIL 21, 1952

DFR-ID-92

WC