

3232 *Walla Walla, W. 9-2-75*
Star Route, Box 1053F
Winston Dr. 97496

3232

STATUS OF APPLICATION

Change in ~~the~~ *point of diversion*
Date filed *5-22-75*
Date of hearing _____
Place of hearing _____
✓ Date of order *1-14-76* Vol. *26*, page *299*
Date for application of water *10-1-76*
Proof mailed *DEC 09 1980*
Proof received _____
Certificate issued *OCT 18 1976* Vol. *35*, page *43748*
APR 25 1985 *48* *52978*

DESCRIPTION OF WATER RIGHT

Name of stream *South Umpqua River*
Trib. of _____ County of *Douglas*
Use *irrigation*
Quantity of water *0.15 cfs* No. of acres *2-*
Name of ditch _____
Date of priority *Feb 5, 1964*
In name of *Charles L. Hughes*
_____ Adjudication, Vol. _____, page _____
App. No. *39487* Per. No. *29393* Cert. No. *34870*
Certificate cancelled _____
Notation made on record by _____

FEES PAID

Date	Amount	Receipt No.
<i>5-22-75</i>	<i>20.00</i>	<i>46987</i>
<i>1-6-76</i>	<i>10.00</i>	<i>50966</i>
TOTAL . . .	<i>4.00</i>	
<i>1-6-76</i>	Cert. Fee	<i>50966</i>

FEES REFUNDED

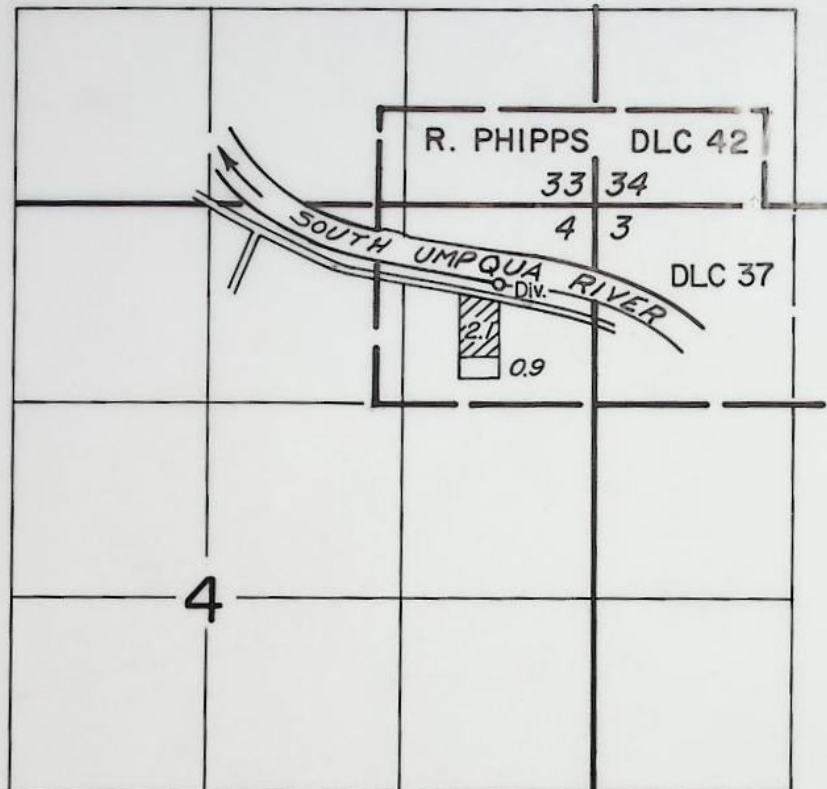
Date	Amount	Check No.
------	--------	-----------

REMARKS

Note: Verbal statement to Gary Ball from Mr. Holt
that he meant Lots 1 & 2 & POP 145 - Affidavit received 7-29-80
Also see Transfer No 3281

	INDEX CARDS:	Entered	Checked
✓	Name	<i>AB</i>	_____
✓	Stream	<i>AB</i>	_____
✓	Pt. of Div.	<i>WH</i>	_____
✓	Calendar	<i>WH</i>	_____
	CHECKED TO RECORDS:		
✓	Twp. & Rge.	<i>WH</i>	_____
	Decree-vault	_____	_____
	Decree-safe	_____	_____
✓	Cert. of W/R	<i>AB</i>	_____
✓	Per. Folder	<i>WH</i>	_____
	Chainindex	_____	_____
	Cross Ref.	_____	_____
✓	Power Claim	_____	_____
	Abstracts	_____	_____

T.29S., R.6W., W.M.



DIV. PT. LOC.: 540' S., & 1950' E., from the N. 1/4 Corner Section 4

FINAL PROOF SURVEY
UNDER

TRANSFER NO. 3232

Application No. Permit No.
IN NAME OF

WALTER R. HOLT

Surveyed April 10, 1980, by S. Donaldson

AFFIDAVIT

RECEIVED
JUL 29 1980
WATER RESOURCES DEPT
SALEM, OREGON

I, Walter R. Holt, being first duly sworn, depose and say that Elizabeth W. Holt and I were the legal owners of the following described property: Lots 1 and 2, Sun Ridge Estates, in NE $\frac{1}{4}$ NE $\frac{1}{4}$, Section 4, Township 29 South, Range 6 West, W.M., on May 22, 1975, at which time we applied for a change in point of diversion of water from South Umpqua River for irrigation of the north 2.1 acres of said Lots 1 and 2 (Transfer No. 3232), the water right appurtenant thereto being a portion of Certificate 34870, in the name of Charles L. Hughes, with a priority date of February 5, 1964.

The map prepared for said transfer was in error in showing the north 2.1 acres of Lots 3 and 4, Sun Ridge Estates, when the property for which the transfer was intended was that part of Lots 1 and 2, Sun Ridge Estates, to which Certificate 34870 is appurtenant.

IN WITNESS WHEREOF, I hereunto set my hand, this 23 day of July, 1980.

Walter R. Holt

Subscribed and sworn to before me this 23 day of July, 1980.

John E. Cooper
Notary Public for Oregon

My Commission expires: 1-26-83

A F F I D A V I T

We, Walter and Elizabeth W. Holt, being first duly sworn, depose and say that we were the legal owners of the following described property: Lots 1 and 2, Sun Ridge Estates, in NE $\frac{1}{4}$ NE $\frac{1}{4}$, Section 4, Township 29 South, Range 6 West, W.M., on May 22, 1975, at which time we applied for a change in point of diversion of water from South Umpqua River for irrigation of the north 2.1 acres of said Lots 1 and 2 (transfer No. 3232), the water right appurtenant thereto being a portion of Certificate 34870, in the name of Charles L. Hughes, with a priority date of February 5, 1964.

The map prepared for said transfer was in error in showing the north 2.1 acres of Lots 3 and 4, Sun Ridge Estates, when the property for which the transfer was intended was a part of Lots 1 and 2, Sun Ridge Estates.

IN WITNESS WHEREOF, we hereunto set our hands, this _____ day of _____, 1980.

Sibscribed and sworn to before me this _____ day of _____, 1980.

Notary Public for Oregon

My Commission expires:

STATE OF OREGON

COUNTY OF

DOUGLAS

CERTIFICATE OF WATER RIGHT

This is to certify, That LYLE E. AND VELDA A. PALMER

of Star Route, Box 1053-F, Winston, State of Oregon 97496, has made
proof to the satisfaction of the Water Resources Director, of a right to the use of the waters of
South Umpqua River

a tributary of Umpqua River for the purpose of
irrigation of 2.1 acres

under Permit No. 29393 and that said right to the use of said waters has been perfected in
accordance with the laws of Oregon; that the priority of the right hereby confirmed dates from
February 5, 1964

that the amount of water to which such right is entitled and hereby confirmed, for the purposes aforesaid, is
limited to an amount actually beneficially used for said purposes, and shall not exceed
0.03 cubic foot per second, if available at the original point of diversion,
NE 1/4 NE 1/4, as projected within Phipps DLC 37, Section 4, T29S, R6W, WM; 410
feet South and 1325 feet East from the N 1/4 Corner, Section 4.

or its equivalent in case of rotation, measured at the point of diversion from the stream. The point of
diversion is located in the NE 1/4 NE 1/4 as projected within R. Phipps
DLC 37, Section 4, T29S, R6W, WM; 540 feet South and 1950 feet East from N 1/4
Corner, Section 4.

The amount of water used for irrigation, together with the amount secured under any other right
existing for the same lands, shall be limited to one-eightieth of one cubic foot per second per
acre, or its equivalent for each acre irrigated and shall be further limited
to a diversion of not to exceed 2.5 acre-feet per acre for each acre irrigated
during the irrigation season of each year; provided further that the right to
the use of water is limited to the period when the flow of the South Umpqua
River is more than 60 cfs at its mouth;

and shall
conform to such reasonable rotation system as may be ordered by the proper state officer.

A description of the place of use under the right hereby confirmed, and to which such right is
appurtenant, is as follows:

2.1 acre NE 1/4 NE 1/4 as projected within Phipps DLC 37
Section 4
Township 29 South, Range 6 West, WM

This certificate is issued to confirm a change in point of diversion approved
by an order of the Water Resources Director entered January 14, 1976 and
together with Certificates of Water Right recorded at page 43748, Volume 35,
and at pages 52979, and 52981, Volume 48, State Record of Water Right
Certificates supersedes Certificate 34870.

The issuance of this superseding certificate does not confirm the status of
the water right in regard to the provisions of ORS 540.610 pertaining to
forfeiture or abandonment.

The right to the use of the water for the purposes aforesaid is restricted to the lands or place of use herein
described and is subject to minimum flows established by the Water Policy Review Board with an effective date
prior to this right.

WITNESS the signature of the Water Resources Director, affixed

this date. April 25, 1985

William H. Young
Water Resources Director

Recorded in State Record of Water Right Certificates, Volume 48, page 52978

RECEIVED

FEB 5 1981

WATER RESOURCES DEPT
SALEM, OREGON

Permit No. 29393

Transfer No. 3232

County Douglas

PROOF OF APPROPRIATION OF WATER

1. Name Lyle E. & Velda A. Palmer
2. Address Star Route, Box 1053-F
Winston, OR 97496
3. Source of Supply South Umpqua River
Tributary of Umpqua River
4. Amount of water 0.03 cubic foot per second
5. Priority date February 5, 1964
6. Use irrigation of 2.1 acres
7. Location of point of diversion NE $\frac{1}{4}$ NE $\frac{1}{4}$ within R. Phipps DLC 37
Section 4, T. 29 S., R. 6 W., W.M.; 540 feet South and 1950 feet East from N $\frac{1}{4}$
corner, Section 4.
8. The description of land given below and as shown on the attached map corresponds to that found to be irrigated:

2.1 acres NE $\frac{1}{4}$ NE $\frac{1}{4}$
as projected within R. Phipps DLC 37
Section 4
T. 29 S., R. 6 W., W. M.

Land on which water used is more explicitly described as Lots 1 and 2 of Sun Ridge Estates Subdivision.

I have read the above and foregoing proof of appropriation of water defining the extent of use of water under the change of point of diversion approved by the order of the Water Resources Director entered January 14, 1976; I know the contents thereof, and that the facts therein stated are true.

IN WITNESS WHEREOF, I have hereunto set my hand this 3 day of February 19 81.

Lyle E. Palmer
Legal Owner of the above described lands
And Velda A. Palmer

BEFORE THE WATER RESOURCES DIRECTOR OF OREGON

Douglas County

IN THE MATTER OF THE APPLICATION
OF WALTER RICHARD AND ELIZABETH W. }
HOLT FOR THE APPROVAL OF A CHANGE }
IN POINT OF DIVERSION OF WATER FROM }
SOUTH UMPQUA RIVER }

ORDER APPROVING
TRANSFER NO. 3232

On May 22, 1975, Walter Richard and Elizabeth W. Holt filed an application in the office of the Water Resources Director for the approval of a change in point of diversion of water from South Umpqua River, pursuant to the provisions of ORS 540.510 to 540.530.

Certificate of water right issued to Charles L. Hughes and recorded at Page 34870, Volume 26, State Record of Water Right Certificates, confirms a right to the use of not to exceed 0.15 cubic foot per second of water from South Umpqua River for the irrigation of, among other lands, 2.1 acres in NE $\frac{1}{4}$ NE $\frac{1}{4}$ of Section 4, Township 29 South, Range 6 West, W.M., with a date of priority of February 5, 1964. These lands are irrigated from a point of diversion located 410 feet South and 1325 feet East from the North quarter-corner of Section 4, being within the NE $\frac{1}{4}$ NE $\frac{1}{4}$ of Section 4, Township 29 South, Range 6 West, W.M.

The applicant herein, owner of the lands above described, proposes to irrigate these lands from a point of diversion to be located 480 feet South and 985 feet West from the Northeast corner of Section 4, being within the NE $\frac{1}{4}$ NE $\frac{1}{4}$, Section 4, Township 29 South, Range 6 West, W.M.

Notice by publication as provided by ORS 540.520 was not given in connection with this application for the reason said section provides notice is not required on an application for a change in point of diversion of water of less than one-fourth mile where there is no intervening diversion.

Mr. M. John Youngquist, Watermaster of District No. 15, has filed a report to the effect that the proposed change in point of diversion of water may be made without injury to existing rights.

No objections having been filed and it appearing that the proposed change in point of diversion may be made without injury to existing rights, the application should be approved.

NOW, THEREFORE, it hereby is ORDERED that the change in point of diversion of water from South Umpqua River, to wit:

From a point located 410 feet South and 1325 feet East from the North quarter-corner of Section 4, being within the $NE\frac{1}{4} NE\frac{1}{4}$ of Section 4, Township 29 South, Range 6 West, W.M.

To a point to be located 480 feet South and 985 feet West from the Northeast corner of Section 4, being within the $NE\frac{1}{4} NE\frac{1}{4}$ of Section 4, Township 29 South, Range 6 West, W.M.

for the irrigation of 2.1 acres in $NE\frac{1}{4} NE\frac{1}{4}$ of Section 4, Township 29 South, Range 6 West, W.M., with a date of priority of February 5, 1964, is approved.

It is FURTHER ORDERED that the construction work shall be completed and the change in point of diversion of water made on or before October 1, 1976.

It is FURTHER ORDERED that the quantity of water diverted at the new point of diversion shall not exceed the quantity of water available at the old point of diversion, and shall not exceed 0.03 cubic foot per second.

It is FURTHER ORDERED that the following provisions shall be effective when in the judgement of the watermaster it becomes necessary to install head-gates and measuring devices.

That the diversion works shall include an in line flow meter, a weir, or other suitable device for measuring the water to which the applicant is entitled.

That the type and plans of the measuring device be approved by the watermaster before the beginning of construction work and that the weir or measuring device be installed under the general supervision of said watermaster.

Gibraltar Union Skin
MILLERS FALLS
ALL COTTON

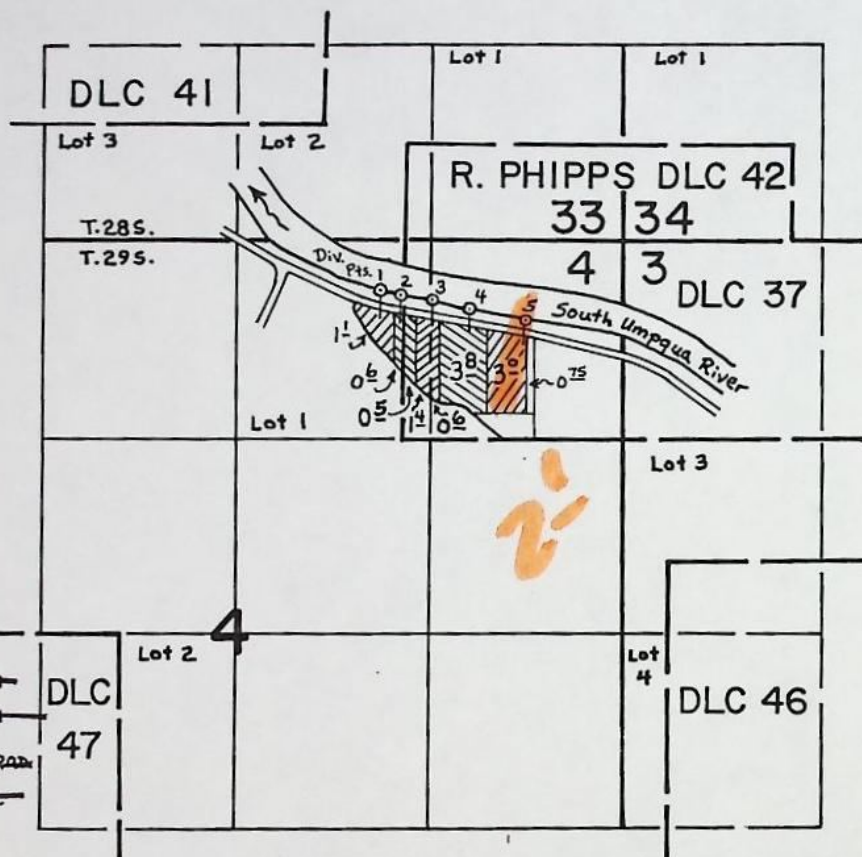
A concurrent order entered by the Water Resources Director confirmed a change in point of diversion for that portion of the right evidenced by the certificate recorded at Page 38470 providing for the use of not to exceed 0.04 cubic foot per second of water from the South Umpqua River for the irrigation of 3.1 acres.

It is FURTHER ORDERED that the certificate of water right heretofore issued to Charles L. Hughes and recorded at Page 34870, Volume 26, State Record of Water Right Certificates, is canceled, and in lieu thereof a new certificate be issued covering the balance of the right not involved in the changes, and upon receipt of proof satisfactory to the Water Resources Director of completion of the change in point of diversion authorized herein, a certificate of water right shall be issued to Walter Richard and Elizabeth W. Holt confirming the change in point of diversion.

Dated at Salem, Oregon, this 14th day of January, 1976.

/s/ JAMES E. SEXSON
Director

T.29S. R.6W. W.M.



Div. Pts. Located:
 1- 330'S & 450'E Tr. 3201
 2- 350'S & 1100'E Tr. 3201
 3- 410'S & 1325'E Original B.M.
 4- 450'S & 1500'E Tr. 3232
 5- 540'S & 1950'E
 All from the N¹/₄ corner, Sec. 4

SCALE: 4" = 1 mile

FINAL PROOF SURVEY

UNDER

T-3232

Application No. ~~39487~~ Permit No. ~~29393~~
 IN NAME OF

Walter R. Holt

Surveyed 4-10-80 19....., by S. Donaldson

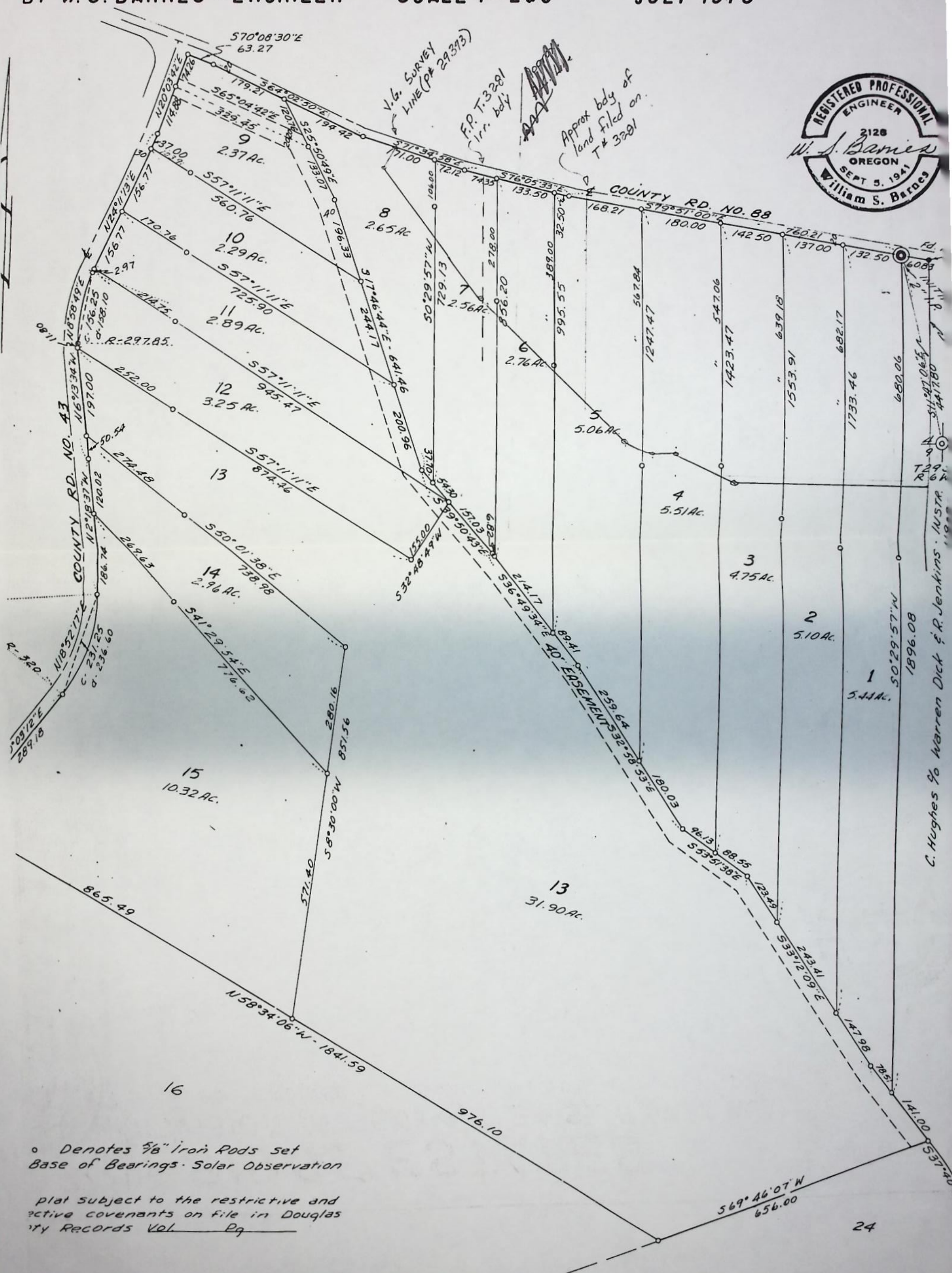
SUN RIDGE ESTATES

A SUBDIVISION IN SEC. 4, T. 29 S., R. 6 W. W.M.

BY W. S. BARNES - ENGINEER

SCALE 1"=200'

JULY 1973



RECEIVED

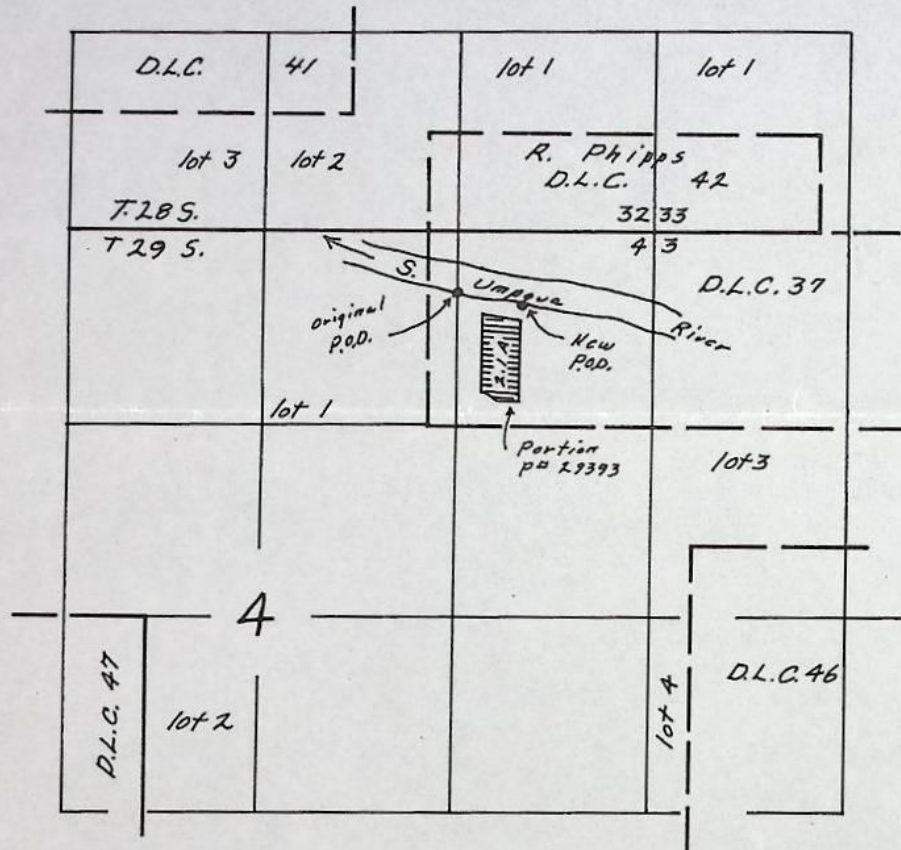
MAY 22 1975

STATE ENGINEER
SALEM, OREGON

T. 29 S., R. 6 W. W. M.

Scale 1" = 1320 Ft.

Transfer of Point of Diversion



New P.O.D. located 480 Ft. S. and 985 Ft. W.
from the N.E. Corner of Section 4.

T-3232

CHANGE IN POINT OF DIVERSION

REPORT ON INSPECTION UNDER
TRANSFER OF WATER RIGHT FOR

INSPECTION
10-5-77
DWS
Doug Co
77-6-78
4-10-80
JSD

~~QUINN & SONS~~

Harry G. & Patricia M. Spencer

PO Box 64

Winchester, OR 97495

~~Palmer, Lyle E Evola A~~
~~P.O. Box 693 Roseburg~~

Page Rd

673-5988

Transfer No. 3232

PLACE IS FOR SALE
5-27-77 DMN

County Douglas

- Name Walter R. and Elizabeth W. Holt Address 1053 F Star Route, Winston, Oregon 97496
- Source of Supply South Umpqua River, Trib. of Umpqua River
- Amount of Water 0.15 c.f.s 0.05 c.f.s Priority Date Feb. 5, 1964
- Use irrigation 1580' E 2.670-775-1655
- Proposed Point of Diversion 450' S 480 ft. E. and 905 ft. W. from the NE corner of
Sec. 4, being within the NE 1/4 NE 1/4 of Sec. 4, T. 29 S., R. 6 W.
within R. Phipps DCL 37
- Place of Use DATE FOR APPLICATION OF WATER: 10/1/76

Township	Range	Section	Forty Acre Tract	Use for Which Transfer Made	
29S	6W	4	NE 1/4 NE 1/4 within R. Phipps DCL 37	2.2 acres	
[Sun Ridge Estates Lots 3 & 4]			NE 1/4 NE 1/4 within R. Phipps DCL 37	3 ⁸ acres	
Should be lots 1 & 2 - see affidavit received 7-29-80					

NOT HOME
5-27-77
DMN
SEE NOTE

THERE IS A PUMP PLATFORM AT THE POINT DESCRIBED THERE IS PIPE & WIRING GOING DOWN TO IT. BUT THERE WAS NO PUMP THIS DATE. LAND APPEARS TO HAVE BEEN IRR. IT IS PASTURE FOR HORSES AND A LARGE GARDEN.

David Arby
72
5-27-77

[Lots 3 & 4]

Info: Mrs Palmer showed us Equip used and The Div PT.

Div: Direct from River

Motor: Sta Rite 1 1/2 HP @ 3450

@ 30 psi

Pump: Sta Rite 1 1/4 x 1

$$\frac{1.5 \times 6.6}{20 + 76.2} = 0.10 \text{ cfs}$$

Pipe: 650' 1 1/2 Plastic

440' 1 Plastic

Heads: 8 R.B. 25 3/16 x 0 (All max) $\frac{8 \times 5.5}{450} = 0.10 \text{ cfs}$

Use: Irr. of Pasture

lift: +20

Tie Inspection

10-5-77

F.E.

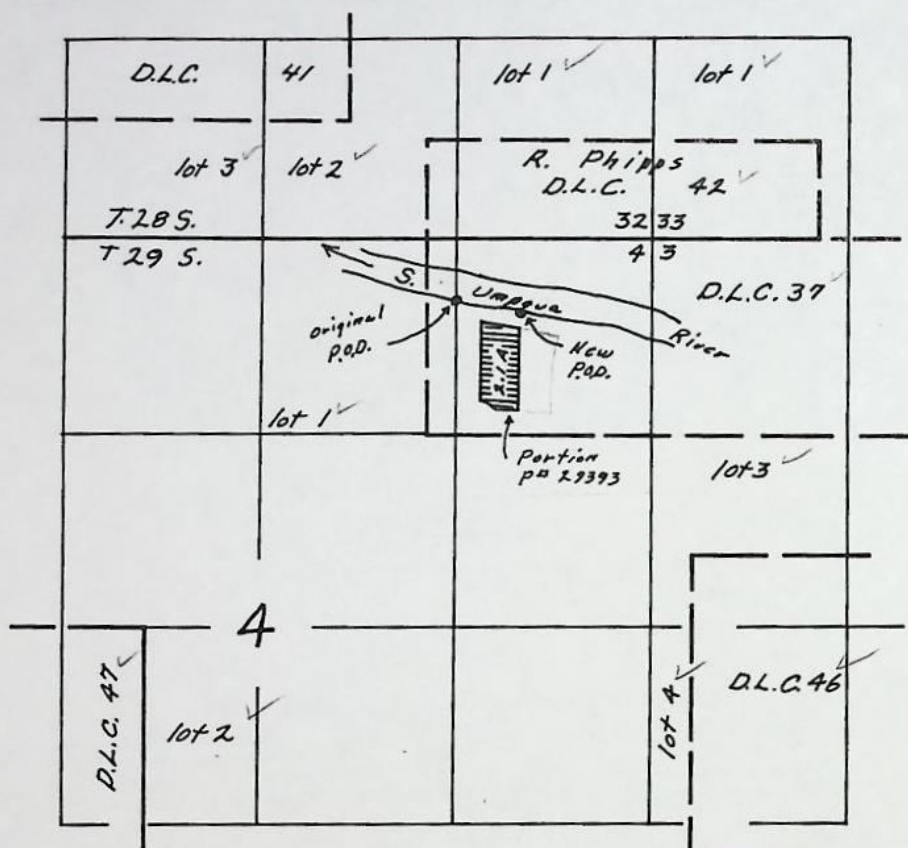
Del Sparks

MAY 22 1975
STATE ENGINEER
SALEM, OREGON

T. 29 S., R. 6 W. W. M.

Scale 1" = 1320 Ft.

Transfer of Point of Diversion



New P.O.D. located ~~480~~ 480 Ft. S. and ~~225~~ 225 Ft. W.
From the N.E. Corner of Section 4.

T-3232

STATE OF OREGON

COUNTY OF

DOUGLAS

CERTIFICATE OF WATER RIGHT

This Is to Certify, That CHARLES L. HUGHES

of Star Route, Box 1054, Winston, State of Oregon, 97496, has made proof to the satisfaction of the Water Resources Director, of a right to the use of the waters of South Umpqua River

a tributary of Umpqua River
irrigating 6.55 acres

for the purpose of

under Permit No. 29393 and that said right to the use of said waters has been perfected in accordance with the laws of Oregon; that the priority of the right hereby confirmed dates from February 5, 1964

that the amount of water to which such right is entitled and hereby confirmed, for the purposes aforesaid, is limited to an amount actually beneficially used for said purposes, and shall not exceed 0.08 cubic foot per second

or its equivalent in case of rotation, measured at the point of diversion from the stream. The point of diversion is located in the NE $\frac{1}{4}$ NE $\frac{1}{4}$, as projected within Phipps DLC 37, Section 4, T. 29 S., R. 6 W., W. M., Diversion point located 410 feet South and 1325 feet East from the NE $\frac{1}{4}$ Corner of Section 4.

The amount of water used for irrigation, together with the amount secured under any other right existing for the same lands, shall be limited to one-eightieth of one cubic foot per second per acre, or its equivalent for each acre irrigated and shall be further limited to a diversion of not to exceed 2 $\frac{1}{2}$ acre feet per acre for each acre irrigated during the irrigation season of each year; provided further that the right to the use of water is limited to the period when the flow of the South Umpqua River is more than 60 c.f.s. at its mouth;

and shall

conform to such reasonable rotation system as may be ordered by the proper state officer.

A description of the place of use under the right hereby confirmed, and to which such right is appurtenant, is as follows:

6.05 acres NE $\frac{1}{4}$ NE $\frac{1}{4}$

0.5 acres NW $\frac{1}{4}$ NE $\frac{1}{4}$

Both projected within Phipps DLC 37

Section 4

T. 29 S., R. 6 W., W. M.

This certificate describes that portion of the water right confirmed by the prior certificate recorded at Page 34870, Volume 26, State Record of Water Right Certificates, NOT modified by the provisions of orders of the Water Resources Director entered on January 14, 1976 approving transfer applications No. T-3232 and T-3281.

The issuance of this superseding certificate does not confirm the status of the water right in reference to ORS 540.610.

The right to the use of the water for the purposes aforesaid is restricted to the lands or place of use herein described and is subject to the existing minimum flow policies established by the Water Policy Review Board.

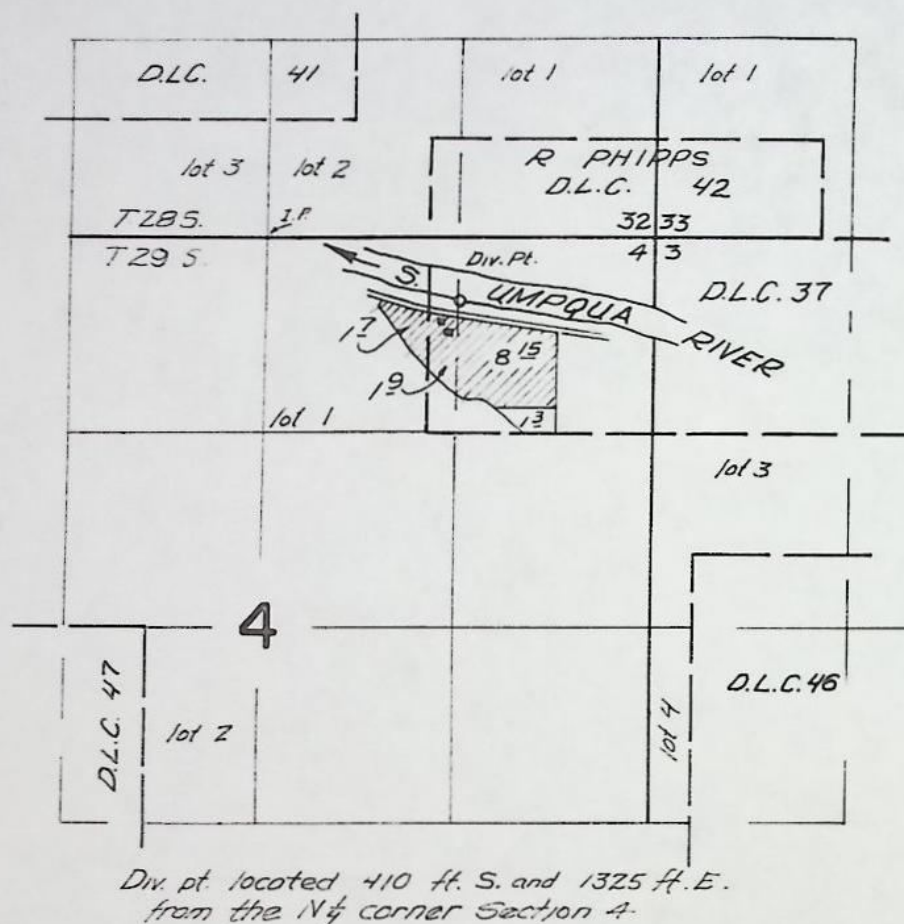
WITNESS the signature of the Water Resources Director, affixed

this date. October 18, 1976

James E. Sexson

Water Resources Director

T.29S. R.6 W. W.M.



FINAL PROOF SURVEY UNDER

Application No. 39487 Permit No. 29393
IN NAME OF

CHARLES L. HUGHES

Surveyed Sept 21 1967, by V. Garner



Water Resources Department

1178 CHEMEKETA STREET N.E., SALEM, OREGON 97310 PHONE 378-8453

February 24, 1977

39487

T-3232

T-3281

M. John Youngquist, Watermaster
Justice Bldg.
Rm. 104
Roseburg, OR 97470

Dear Mr. Youngquist:

This is in reference to transfers No. 3232 and No. 3281 respectively in the names of Walter R. and Elizabeth W. Holb and A. J. Black.

Larry Nunn made the final proof survey for transfer No. 3281 this past summer. He has had problems fitting the land Mr. Black claimed irrigated as compared to the area involved in the transfer. He reports that Mr. Black owns Lot 7 and 8 of Sun Ridge Estates, a subdivision in Section 4, Township 29 South, Range 6 West, W. M.

It appears that the area involved in the transfer No. 3281 is part of Lots 6, 7, 8, and approximately the West 1/3 of Lot 5, Sun Ridge Estates.

It also appears that the area involved in the transfer No. 3232 is part of Lots 2, 3, and 4, Sun Ridge Estates.

Please indicate on the subdivision map which areas are being irrigated from which respective diversion points.

At the time (May 22, 1975) for Walter R. and Elizabeth W. Holb and (July 11, 1975) for A. J. Black filed for applications for transfers No. 3232 and No. 3281, what lots did they own in the subdivision?

I have outlined the area of Permit No. 29393 on the subdivision map as it would appear to be located. Would you please verify the location of the East boundary of the permit as being at the 1" I.P. shown on the subdivision map 60.83 feet Easterly of initial point. For reference, I am enclosing a copy of photo BTR - 1HH-110 which shows the outline of Permit No. 29393 very good, a copy of the subdivision map, copies of the transfer application map and copy of the final proof survey map with the areas of the transfer superimposed.

It appears to me that the location of the areas involved in the transfers are not correct as according to the ownerships involved. It appears this would not affect T. 3232 very much as we could correct the location east and west without affecting the acreage appreciably; however, it would appear the acreage involved in the ownership of T-3281 would be appreciably less, perhaps less than one-half that applied for.

M. John Youngquist

February 24, 1977

Page 2

We should also determine the present ownership of all the areas involved with Permit No. 29393.

If you have any questions regarding this, please let me know.

Sincerely,

Myron V. Bish
Adjudication Engineer

MB:db
Enclosures

Transfer No. 3232

NOTICE OF COMPLETION OF CONSTRUCTION

I, Walter Richard Holt, hereby certify

that the construction work has been completed and the change in
point of diversion of water made as set forth in the order of

^{Water Resources Director}
the ~~State Engineer~~ dated 1/27/76, approving an appli-
cation for a change in point of diversion of water from old

site to new site on South unimproved Rd.

9/1/76 date of completion W.R. Holt
Date 9/18/76 Name
present date 9/18/76 Irrigation system

RECEIVED

SEP 21 1976

WATER RESOURCES DEPT
SALEM, OREGON

REC-IVE

T-3232

MAY 22 1975
STATE ENGINEER
SALEM, OREGON

Application for Transfer of Water Right

To the STATE ENGINEER OF OREGON:

I, Walter Richard Holt and Elizabeth W. Holt
(Name of applicant)
of Star Route Box 1053F, Winston, County of Douglas
(Postoffice)
State of Oregon, do hereby make application for change

additional point of diversion
(In point of diversion; place of use; use heretofore made of the water)

1. The source of present water right is South Umpqua River
(Name of stream)
2. The use to which the water is applied is irrigation
(Irrigation; Mining; Power; Manufacturing; etc.)
3. The name of the ditch, canal or pipe line is _____
4. The point of diversion is located 410 ft. S. and 1325 ft. E. from the N $\frac{1}{4}$
(N. or S.) (E. or W.)
corner of Section 4 being within the NE $\frac{1}{4}$ NE $\frac{1}{4}$
(Section or subdivision)
of Section 4 Tp. 29S. R. 6W. W. M., in the County of Douglas
(No. N. or S.) (No. E. or W.)

5. List the number of acres irrigated in each smallest legal subdivision (40-acre tract) involved in this transfer. If for any other use, indicate place of use.

Twp.	Range	Sec.	NE 1-4				NW 1-4				SW 1-4				SE 1-4			
			NE $\frac{1}{4}$	NW $\frac{1}{4}$	SW $\frac{1}{4}$	SE $\frac{1}{4}$	NE $\frac{1}{4}$	NW $\frac{1}{4}$	SW $\frac{1}{4}$	SE $\frac{1}{4}$	NE $\frac{1}{4}$	NW $\frac{1}{4}$	SW $\frac{1}{4}$	SE $\frac{1}{4}$	NE $\frac{1}{4}$	NW $\frac{1}{4}$	SW $\frac{1}{4}$	SE $\frac{1}{4}$
29S.	6W.	4	2.1															

NOTE: If you own less than 40-acre tracts, attach a description of your land as it appears in your deed.

(Attach separate sheet if necessary)

6. Are you the legal owner of the above described lands? Yes
(If not owner, explain your interest)
7. Has water been used beneficially for the purposes indicated herein during the past 5 years? Yes
8. What is the date of priority of your water right? 2-5-64
9. Was your water right acquired by State Engineer's Permit? yes If so, give number
(Yes or No)
of permit 29393

10. Do you hold a water right certificate? yes If so, give number of certificate 34870
(Yes or No)

11. Was your water right determined by State Engineer's order of Determination or Decree of Court?

No

If so, give title of proceedings

12. Is the water right recorded in your name? No - Charles L. Hughes
(If not, give name)

13. I propose to transfer the water right to the following described lands: (Do not answer if your application is for change in point of diversion only.)

Twp.	Range	Sec.	NE 1-4				NW 1-4				SW 1-4				SE 1-4			
			NE $\frac{1}{4}$	NW $\frac{1}{4}$	SW $\frac{1}{4}$	SE $\frac{1}{4}$	NE $\frac{1}{4}$	NW $\frac{1}{4}$	SW $\frac{1}{4}$	SE $\frac{1}{4}$	NE $\frac{1}{4}$	NW $\frac{1}{4}$	SW $\frac{1}{4}$	SE $\frac{1}{4}$	NE $\frac{1}{4}$	NW $\frac{1}{4}$	SW $\frac{1}{4}$	SE $\frac{1}{4}$

(Attach separate sheet if necessary)

NOTE: Answer questions 14, 15, 16 and 17, if the application is for change in point of diversion.

14. The proposed point of diversion is located 480 ft. S. and 985 ft. W. from the NE corner of Sec. 4 being within the NE $\frac{1}{4}$ NE $\frac{1}{4}$ of Section 4 Tp. 29S. R. 6W. W. M.,
(Smallest legal subdivision) (N. or S.) (E. or W.) (No. N. or S.) (No. E. or W.)
in the county of Douglas The name of the ditch to be used is

15. Are you the owner of the land on which the proposed point of diversion is to be located? yes

16. If not the owner of the land on which the proposed point of diversion is to be located, give the name and address of owner and submit evidence of your right-of-way for your proposed ditch, canal, or pipe line.

17. Are there any diversions between your present point of diversion and the proposed point of diversion? No

NOTE: Answer questions 18 and 19 if application is for change in use or place of use.

18. Are the lands from which you propose to transfer your water right free of all encumbrances, including taxes, mortgages, liens, etc.? Yes
(Answer Yes or No)

19. If not, give below a description of existing encumbrances:

NATURE OF ENCUMBRANCE	HELD BY	AMOUNT

20. Reasons for the proposed changes are

To have a pumping point within the boundaries of
my property.

TO 447 CA (4-73)
(Individual)



A TICOR COMPANY

STATE OF CALIFORNIA }
COUNTY OF Los Angeles } SS.

On May 19, 1975 before me, the undersigned, a Notary Public in and for said State, personally appeared Elizabeth W. Holt

_____, known to me

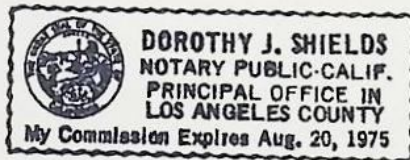
to be the person _____ whose name she subscribed
to the within instrument and acknowledged that she
executed the same.

WITNESS my hand and official seal.

Signature

Dorothy J. Shields

Name (Typed or Printed)



(This area for official notarial seal)

AFFIDAVIT OF APPLICANT

STATE OF OREGON,

County of Douglas

} ss.

I, Walter Richard Holt, the applicant herein, being first duly sworn, depose and say that I have read the above and foregoing application for transfer of water right; that I know the contents thereof and that the statements therein made are true and correct to the best of my knowledge and belief.

In Witness Whereof, I have hereunto set my hand this _____ day of _____, 19____.

Walter Richard Holt
(Name of applicant)

X Elizabeth W. Holt.

Subscribed and sworn to before me this 2 day of May, 1925.

[Notarial Seal]

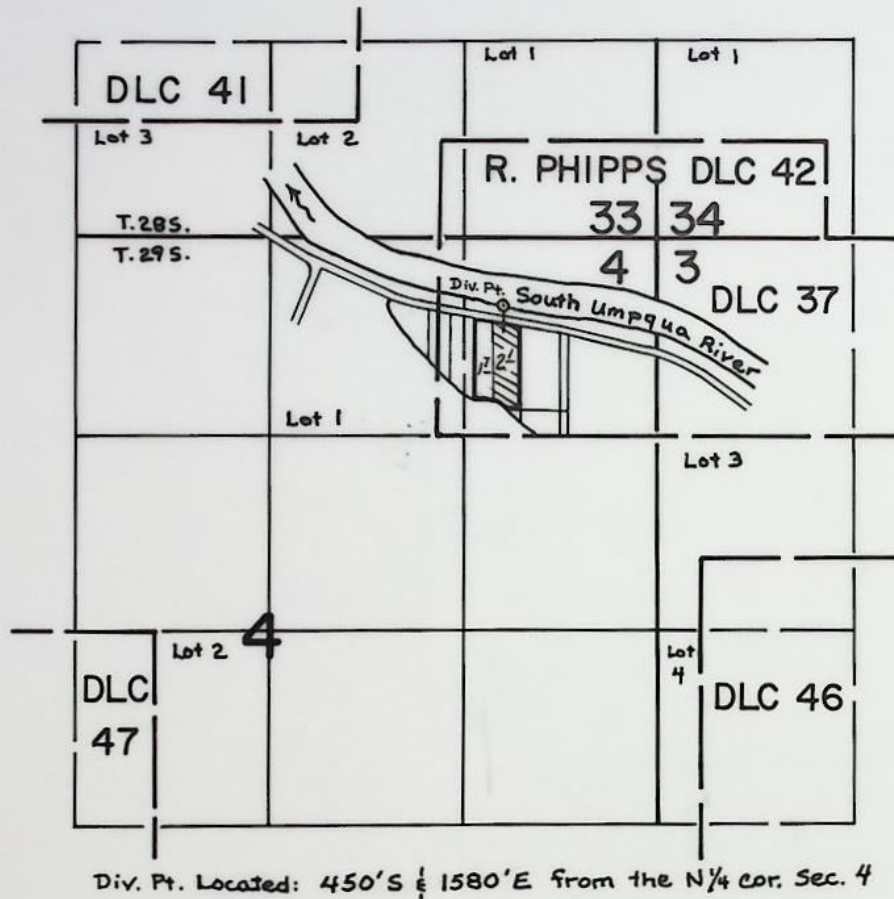
M. J. Thompson
NOTARY PUBLIC FOR OREGON

My commission expires 4-18-76

Remarks _____

THIS APPLICATION MUST BE ACCOMPANIED BY A MAP SHOWING THE LOCATION OF THE POINT OF DIVERSION, PLACE OF USE AND WORKS UTILIZED UNDER THE PRESENT WATER RIGHT. THE MAP SHOULD ALSO SHOW THE NEW POINT OF DIVERSION OR PLACE OF USE, AS THE CASE MAY BE.

T.29S. R.6W. W.M.



Div. Pt. Located: 450'S & 1580'E from the N 1/4 cor. Sec. 4

SCALE: 4" = 1 mile

FINAL PROOF SURVEY UNDER

Transfer No. 3232

Application No. Permit No. 29393.....
IN NAME OF

HARRY G. & PATRICIA M. SPENCER

Surveyed Oct. 5, 1977, by D.W. Sparks.....
April 10, 1980, by S. Donaldson

Permit No. 29393

Transfer No. 3232

County Douglas

PROOF OF APPROPRIATION OF WATER

1. Name Harry G. & Patricia M. Spencer 2. Address PO Box 64
Winchester OR 97495
3. Source of Supply South Umpqua River
Tributary of Umpqua River
4. Amount of water 0.03 5. Priority date 2-5-64
6. Use irrigation of 2.1 acres
7. Location of point of diversion NENE w/in Phipps DLC 37
Sec 4 T29S R6W W/M, 450'S & 1580'E from
N/4 cor Sec 4
8. The description of land given below and as shown on the attached map corresponds to that found to be irrigated:

NENE
2.1 acres, w/in Phipps DLC 37
Sec 4
T29S R6W W/M

Use form w/ statement
→

IN WITNESS WHEREOF, I have hereunto set my hand this _____ day of _____
19 _____.

Legal Owner of the above described lands

also add
another signature
line →

special letter
show request