

3361 James D. and Sharon L.
6125 NW Luth St
Roseburg, Or

3361

STATUS OF APPLICATION

Change in joint of diversion
Date filed 2-9-76
Date of hearing _____
Place of hearing _____
Date of order 3-17-76 Vol. 26, page 474
Date for application of water 10-1-77
Proof mailed _____
Proof received _____
Certificate issued AUG 30 1976 Vol. 35, page 43563
FEB 14 1985 47 Survey 1/77
Recheck 3/79

DESCRIPTION OF WATER RIGHT

Name of stream North Umpqua R
Trib. of _____ County of Douglas
Use irrigation
Quantity of water _____ No. of acres 150
Name of ditch _____
Date of priority September 24, 1928
In name of George C. Bailey
_____ Adjudication, Vol. _____, page _____
App. No. 12339 Per. No. 8700 Cert. No. 9581
Certificate cancelled _____
Notation made on record by _____

FEES PAID

Date	Amount	Receipt No.
<u>2-9-76</u>	<u>35.00</u>	<u>51352</u>
TOTAL . . .	<u>4.00</u>	
<u>2-9-76</u>	Cert. Fee	<u>51353</u>

FEES REFUNDED

Date	Amount	Check No.

REMARKS

INDEX CARDS:		Entered	Checked
<u>WA</u>	Name	<u>✓</u>	
<u>WA</u>	Stream	<u>✓</u>	
<u>WA</u>	Pt. of Div.	<u>✓</u>	
<u>WA</u>	Calendar	<u>✓</u>	
CHECKED TO RECORDS:			
<u>✓</u>	Twp. & Rgs.	<u>WA</u>	
	Decree-vault		
<u>✓</u>	Decree-safe		
<u>✓</u>	Cert. of W/R	<u>cc</u>	
	Per. Folder	<u>cc</u>	
	Chainindex		
	Cross Ref.		
	Power Claim		
	Abstracts		

Note to file:

9-8-03

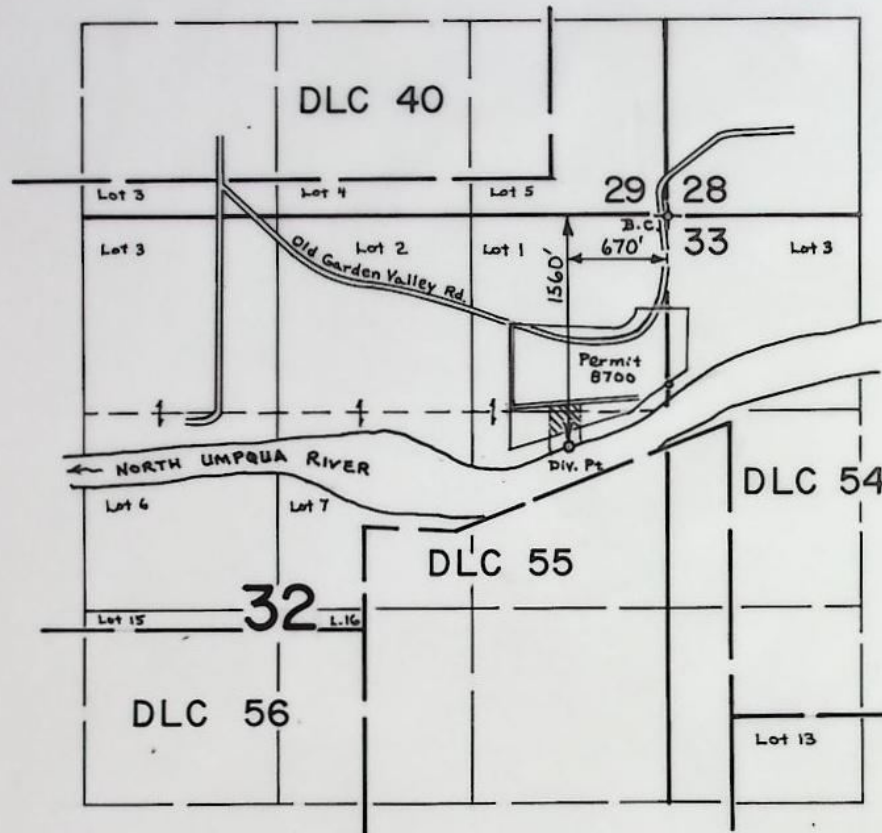
FINAL PROOF MAP & PR & CC
CERTS DON'T MATCH —

THERE WAS A DISCONNECT
BETWEEN ISSUANCE OF CERTS
& FINAL PROOF SURVEY

POTENTIAL OR
PENDING TRANSFERS MAY
HIGHLIGHT THIS & REQUEST
CLARIFICATION OF RECORD

G. K. NELSON

T.26S. R.6W. W.M.



SCALE: 4" = 1 mile

FINAL PROOF SURVEY
UNDER

Transfer No. 3361

Application No. Permit No.
IN NAME OF

JAMES D. & SHARON L. SCOTT

Surveyed June 19, 1979, by S. Donaldson....

T.26 S. R.6. W.W.M. Sec.32

Scale 1"=200'

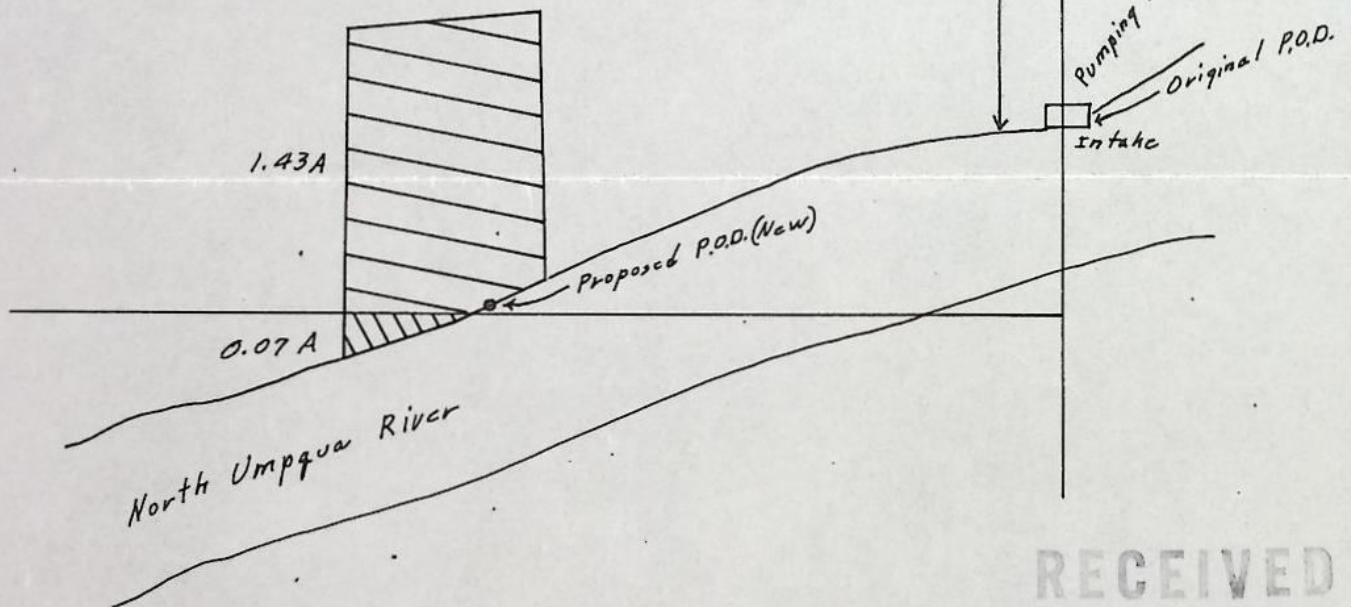
New Proposed P.O.D. 1310' S. &
590' W. From the N.E. Corner
of section 32.

NE 1/4 NE 1/4

29 28

32 33

1125'



RECEIVED

FEB - 9 1976

WATER RESOURCES DEPT.
SALEM, OREGON

T-3361

26 S, 6 W

29

TRACTS

PLAT "E"

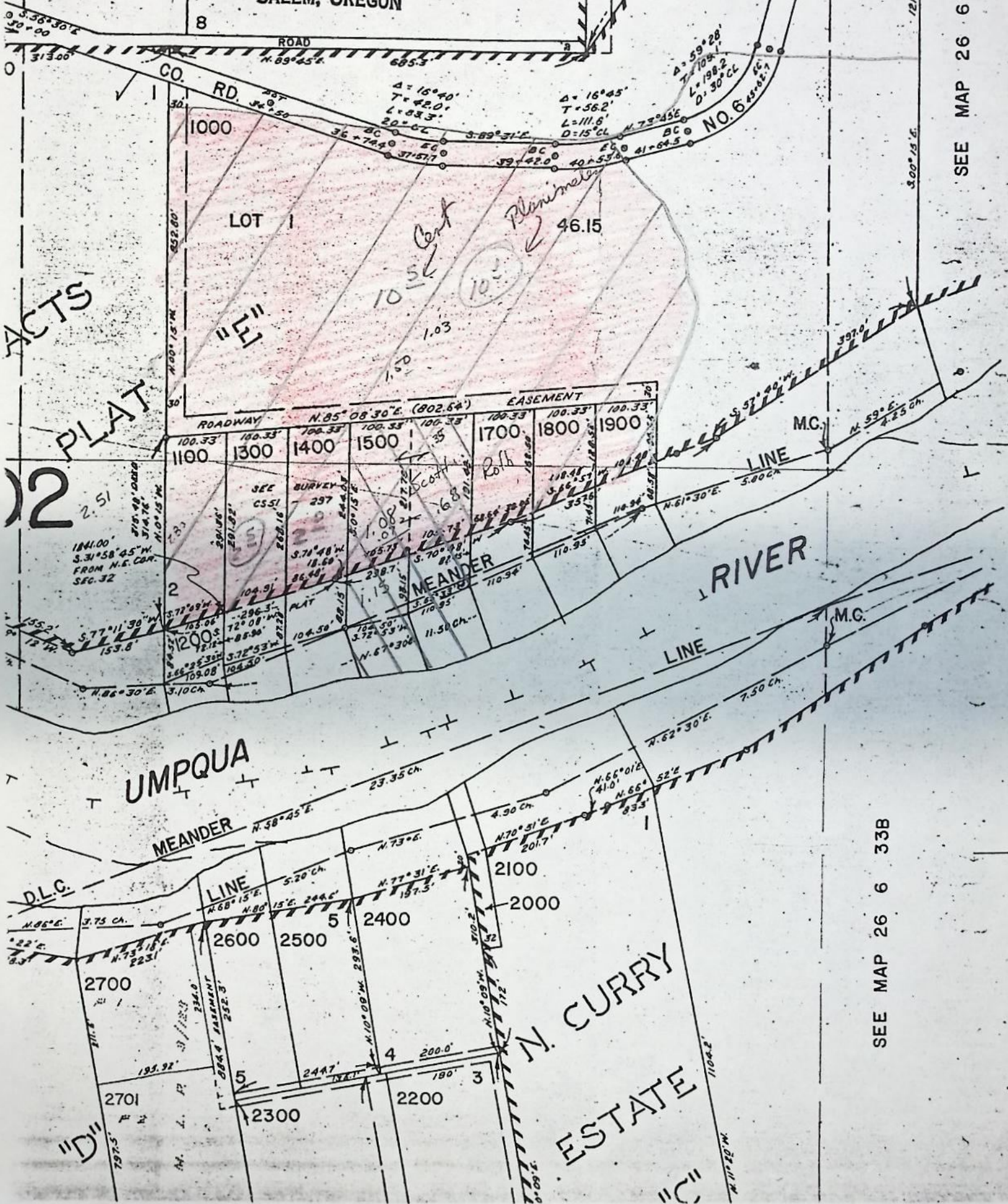
RECEIVED

MAR 21 1979

WATER RESOURCES DEPT.
SALEM, OREGON

land
under
Cert. 9581

Scott's
ownership



Doug Co 78-19-60
 6-19-79
 15D
 BTK ~~77-11-55~~
 70-7-77-DW5

Permit No. 8700

County Douglas

6. Place of Use DATE FOR APPLICATION OF WATER: 10/1/77

[illegible]

Info Mrs. SCOTT show us div. and equip used

Div: Direct from River

Pump: Berkley $1\frac{1}{2} \times 1\frac{1}{4}$

COO

Pipe: century 3 HP @ 3450

Pipe: $1\frac{1}{2}$ Plastic from Div. 20 yd. all buried system in yd

Heads: RB 25's PopUp $5/32 \times 0$ 6 Max

Solid set Shubert's sprinklers

Use: (yard) lawn & garden

lift: +20

Tie: BTR ~~1111~~ 55

10-7-77

F. E.

Dul Sparks

Info: Mrs Scott showed us where div pt. is located and their property corners.

Tie: Doug Co 78-19-60

BT for NE cor Sec. 32

WC & IP. W $\frac{1}{4}$ cor Sec. 32

Steve Donaldson
6-19-79 FG

BEFORE THE WATER RESOURCES DIRECTOR OF OREGON

Douglas County

IN THE MATTER OF THE APPLICATION)
OF JAMES D. AND SHARON L. SCOTT }
FOR THE APPROVAL OF A CHANGE IN }
POINT OF DIVERSION OF WATER FROM }
NORTH UMPQUA RIVER }

ORDER APPROVING
TRANSFER NO. 3361

On February 9, 1976, James D. and Sharon L. Scott filed an application in the office of the Water Resources Director for the approval of a change in point of diversion of water from North Umpqua River, pursuant to the provisions of ORS 540.510 to 540.530.

Certificate of water right issued to George C. Bailey and recorded at Page 9581, Volume 9, State Record of Water Right Certificates, confirms a right to the use of not to exceed 0.16 cubic foot per second of water from North Umpqua River for the irrigation of, among other lands, 1.43 acres in NE $\frac{1}{4}$ NE $\frac{1}{4}$ and .07 acre in SE $\frac{1}{4}$ NE $\frac{1}{4}$, Section 32, Township 26 South, Range 6 West, W.M., with a date of priority of September 24, 1928. These lands are irrigated from a point of diversion located 1125 feet South from the Northeast corner of Section 32, being within the NE $\frac{1}{4}$ NE $\frac{1}{4}$ of Section 32, Township 26 South, Range 6 West, W.M.

The applicant herein, owner of the lands above described, proposes to irrigate these lands from a point of diversion to be located 1310 feet South and 590 feet West from the Northeast corner of Section 32, being within the NE $\frac{1}{4}$ NE $\frac{1}{4}$ of Section 32, Township 26 South, Range 6 West, W.M.

Notice of publication as provided by ORS 540.520 was not given in connection with this application for the reason said section provides notice is not required on an application for a change in point of diversion of water of less than one-fourth mile where there is no intervening diversion.

Mr. M. John Youngquist, Watermaster of District No. 15, has filed a report to the effect that the proposed change in point of diversion of water may be made without injury to existing rights.

No objections having been filed and it appearing that the proposed change in point of diversion may be made without injury to existing rights, the application should be approved.

NOW, THEREFORE, it hereby is ORDERED that the change in point of diversion of water from North Umpqua River, to wit:

From a point located 1125 feet South from the Northeast corner of Section 32, being within the NE $\frac{1}{4}$ NE $\frac{1}{4}$ of Section 32, Township 26 South, Range 6 West, W.M.

To a point to be located 1310 feet South and 590 feet West from the Northeast corner of Section 32, being within the NE $\frac{1}{4}$ NE $\frac{1}{4}$ of Section 32, Township 26 South, Range 6 West, W.M.

for the irrigation of 1.43 acres in NE $\frac{1}{4}$ NE $\frac{1}{4}$ and 0.07 acre in SE $\frac{1}{4}$ NE $\frac{1}{4}$, Section 32, Township 26 South, Range 6 West, W.M., with a date of priority of September 24, 1928, is approved.

It is FURTHER ORDERED that the construction work shall be completed and the change in point of diversion of water made on or before October 1, 1977.

It is FURTHER ORDERED that the quantity of water diverted at the new point of diversion shall not exceed the quantity of water available at the old point of diversion, and shall not exceed 0.02 cubic feet per second.

It is FURTHER ORDERED that the following provisions shall be effective when in the judgement of the watermaster it becomes necessary to install head-gates and measuring devices:

That the diversion works shall include an in line flow meter, a weir, or other suitable device for measuring the water to which the applicant is entitled.

That the type and plans of the measuring device be approved by the watermaster before the beginning of construction work and that the weir or measuring device be installed under the general supervision of said watermaster.

ALL COTTON
MILLERS FALLS
GIBBON SKIN

It is FURTHER ORDERED that the certificate of water right heretofore issued to George C. Bailey and recorded at Page 9581, Volume 9, State Record of Water Right Certificates, is canceled, and in lieu thereof a new certificate be issued covering the balance of the lands not involved in this proceeding, and upon receipt of proof satisfactory to the Water Resources Director of completion of the authorized change in point of diversion, a certificate of water right shall be issued to James D. and Sharon L. Scott confirming the change in point of diversion.

Dated at Salem, Oregon, this 17th day of March, 1976.

/s/ JAMES E. SEXSON
Director

RECEIVED

FEB - 9 1976

WATER RESOURCES DEPT.
SALEM, OREGON

T-3361

Application for Transfer of Water Right

To the STATE ENGINEER OF OREGON:

I, James D. and Sharon L. Scott

(Name of applicant)

of 2125 NW Luth Street, Roseburg

(Postoffice)

County of Douglas

State of Oregon 97470

do hereby make application for change

point of diversion

(In point of diversion; place of use; use heretofore made of the water)

1. The source of present water right is North Umpqua River

(Name of stream)

2. The use to which the water is applied is irrigation

(Irrigation; Mining; Power; Manufacturing; etc.)

3. The name of the ditch, canal or pipe line is

4. The point of diversion is located 1125 ft. S and 5 ft. NE from the

(N. or S.)

(E. or W.)

corner of Section 32

(Section or subdivision)

being within the NE 1/4 NE 1/4

of Section 32

Tp. 26S.

R. 6W.

W. M., in the County of Douglas

(No. N. or S.)

(No. E. or W.)

5. List the number of acres irrigated in each smallest legal subdivision (40-acre tract) involved in this transfer. If for any other use, indicate place of use.

Twp.	Range	Sec.	NE 1-4				NW 1-4				SW 1-4				SE 1-4			
			NE 1/4	NW 1/4	SW 1/4	SE 1/4	NE 1/4	NW 1/4	SW 1/4	SE 1/4	NE 1/4	NW 1/4	SW 1/4	SE 1/4	NE 1/4	NW 1/4	SW 1/4	SE 1/4
26S.	6W.	32	1.43			.07												

part
002-10

NOTE: If you own less than 40-acre tracts, attach a description of your land as it appears in your deed.

(Attach separate sheet if necessary)

6. Are you the legal owner of the above described lands? yes

(If not owner, explain your interest)

7. Has water been used beneficially for the purposes indicated herein during the past 5 years? yes

8. What is the date of priority of your water right? 9-24-28

9. Was your water right acquired by State Engineer's Permit? yes If so, give number

(Yes or No)

of permit 8700

12339

10. Do you hold a water right certificate? yes If so, give number of certificate 9581
(Yes or No)

11. Was your water right determined by State Engineer's order of Determination or Decree of Court?
No If so, give title of proceedings
(Yes or No)

12. Is the water right recorded in your name? George C. Bailey
(If not, give name)

13. I propose to transfer the water right to the following described lands: (Do not answer if your application is for change in point of diversion only.)

Twp.	Range	Sec.	NE 1-4				NW 1-4				SW 1-4				SE 1-4			
			NE¼	NW¼	SW¼	SE¼	NE¼	NW¼	SW¼	SE¼	NE¼	NW¼	SW¼	SE¼	NE¼	NW¼	SW¼	SE¼

(Attach separate sheet if necessary)

NOTE: Answer questions 14, 15, 16 and 17, if the application is for change in point of diversion.

14. The proposed point of diversion is located 1310 ft. S. and 590 ft. W. from the NE
(N. or S.) (E. or W.)
corner of Sec. 32 being within the NE¼ NE¼ of Section 32 Tp. 26S. R. 6W. W. M.,
(Smallest legal subdivision) (No. N. or S.) (No. E. or W.)
in the county of Douglas The name of the ditch to be used is

15. Are you the owner of the land on which the proposed point of diversion is to be located? yes

16. If not the owner of the land on which the proposed point of diversion is to be located, give the name and address of owner and submit evidence of your right-of-way for your proposed ditch, canal, or pipe line.

17. Are there any diversions between your present point of diversion and the proposed point of diversion? No

NOTE: Answer questions 18 and 19 if application is for change in use or place of use.

18. Are the lands from which you propose to transfer your water right free of all encumbrances, including taxes, mortgages, liens, etc.? No
(Answer Yes or No)

19. If not, give below a description of existing encumbrances:

NATURE OF ENCUMBRANCE	HELD BY	AMOUNT
Contract Purchase	First National Bank	7,000.

20. Reasons for the proposed changes are Land has been subdivided and wish to locate a diversion point on my land so that I do not have to cross another property with my pipeline.

AFFIDAVIT OF APPLICANT

STATE OF OREGON,
County of Douglas } ss.

I, James D. Scott and Sharon L. Scott, the applicant herein, being first duly sworn, depose and say that I have read the above and foregoing application for transfer of water right; that I know the contents thereof and that the statements therein made are true and correct to the best of my knowledge and belief.

In Witness Whereof, I have hereunto set my hand this 5 day of Feb, 1976

James D. Scott

Sharon L. Scott (Name of Applicant)

Subscribed and sworn to before me this 5th day of February, 1976

[Notarial Seal]

Marvin L. Gillett
NOTARY PUBLIC FOR OREGON

My commission expires 6-27-78

Remarks

THIS APPLICATION MUST BE ACCOMPANIED BY A MAP SHOWING THE LOCATION OF THE POINT OF DIVERSION, PLACE OF USE AND WORKS UTILIZED UNDER THE PRESENT WATER RIGHT. THE MAP SHOULD ALSO SHOW THE NEW POINT OF DIVERSION OR PLACE OF USE, AS THE CASE MAY BE.

Transfer No. 3361

NOTICE OF COMPLETION OF CONSTRUCTION

I, JAMES D. SCOTT, hereby certify
that the construction work has been completed and the change in
point of diversion of water made as set forth in the order of
the ^{Water Resources Director} ~~State Engineer~~ dated 3/17/76, approving an appli-
cation for a change in point of diversion of water from NORTH
Umpqua River.

1/6/77
Date

James D. Scott
Name

RECEIVED

JAN 10 1977

WATER RESOURCES DEPT
SALEM, OREGON



STATE OF OREGON

INTEROFFICE MEMO

TO: Trevor Jones, Administrator Water Rights
Division

DATE: March 5, 1976

FROM: M. John Youngquist, Watermaster

SUBJECT: T-3361 -- James D. Scott and Sharon L. Scott

Dear Mr. Jones:

Dr. Scott would like to transfer the point of diversion for his 1.5 acres from the existing point of diversion so he can pump within the boundaries of his own property. In my opinion, this proposed change will not injure any existing rights on the Umpqua River and Provision #2 as stated in the Watermaster's Manual should be incorporated in the order.

If you have any questions or comments, please do not hesitate to contact me.

Yours truly,

A handwritten signature in dark ink, appearing to read "M. J. Youngquist", written over a horizontal line.

M. John Youngquist

MJY/gf

RECEIVED
MAR 11 1976
WATER RESOURCES DEPT.
SALEM, OREGON

3-22-79

Steve,

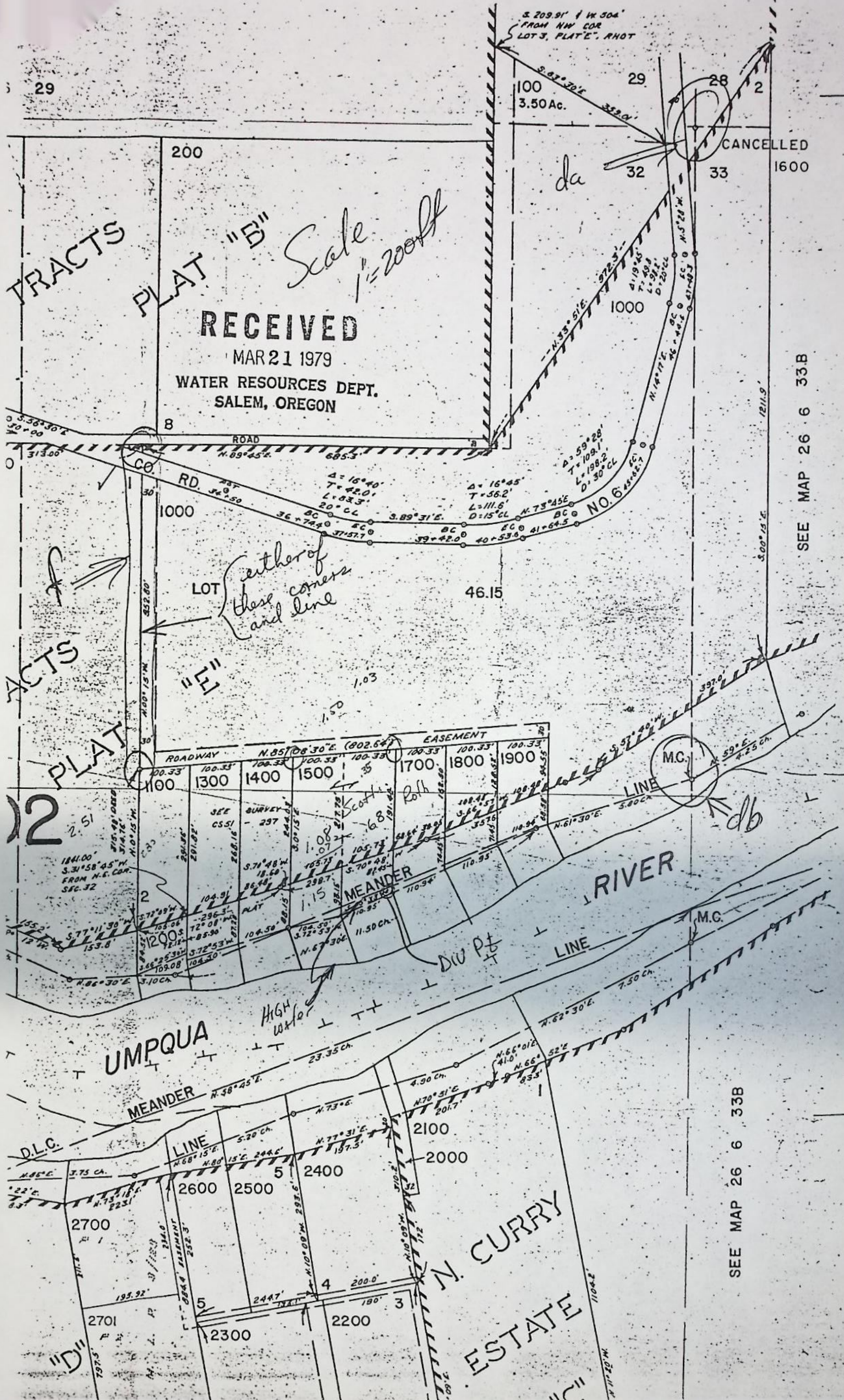
FOR TRANSFER 3361 (Scott) I need you to make another inspection. THE REPORT APPEARS O.K., HOWEVER, there is a PROBLEM IN MATCHING this to the OLD RIGHT. I NEED A PLANE TABLE SURVEY that SHOWS:

- a) Point of Diversion
- b) All the land Scott's ARE irrigating.
- ~~the~~ c) MAKE your SURVEY AT
1" = 200 ft
- d) TIES to be SURVEYED in are
 - a) NE COR SEC 32
 - b) MEANDER CORNER ON EAST LINE
of SEC 32
 - c) Scott's PROPERTY lines (identifying
in PROP. COR.)
 - e) HIGH WATER LINE OF N. UMPQUA
 - f) SEE ATTACHED MAP for the last
tie.

GIVE ME A CALL IF YOU HAVE ANY
QUESTIONS.

Bill

P.S. DO AND DRAFT AS SOON AS
YOU CAN GET TO IT.



PR T 7990

1

STATE OF OREGON

COUNTY OF DOUGLAS

CERTIFICATE OF WATER RIGHT

THIS CERTIFICATE ISSUED TO

GEORGE C. BAILEY
WILBUR, OREGON 97494

confirms the right to use the waters of the NORTH UMPQUA RIVER, a tributary of the UMPQUA RIVER, for IRRIGATION OF 10.43 ACRES.

This right was perfected under Permit 8700. The date of priority is SEPTEMBER 24, 1928. The amount of water to which this right is entitled is limited to an amount actually beneficially used and shall not exceed 0.133 CUBIC FOOT PER SECOND or its equivalent in case of rotation, measured at the point of diversion from the source.

The point of diversion is located as follows:

NE $\frac{1}{4}$ NE $\frac{1}{4}$, SECTION 32, T 26 S, R 6 W, W.M..

The amount of water used for irrigation, together with the amount secured under any other right existing for the same lands, is limited to ONE-EIGHTIETH of one cubic foot per second per acre, or its equivalent during the irrigation season of each year.

The use shall conform to such reasonable rotation system as may be ordered by the proper state officer.

A description of the place of use to which this right is appurtenant is as follows:

NE $\frac{1}{4}$ NE $\frac{1}{4}$ 8.61 ACRES

SE $\frac{1}{4}$ NE $\frac{1}{4}$ 1.82 ACRES

SECTION 32

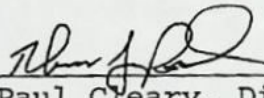
TOWNSHIP 26 SOUTH, RANGE 6 WEST, W.M.

This certificate describes that portion of the water right confirmed by Certificate 43563, State Record of Water Right Certificates, NOT modified by the provisions of an order of the Water Resources Director entered JUL 03 2001, approving Transfer Application 7990.

The issuance of this superseding certificate does not confirm the status of the water right in regard to the provisions of ORS 540.610 pertaining to forfeiture or abandonment.

The right to the use of the water for the above purpose is restricted to beneficial use on the lands or place of use described. The use confirmed herein may be made only at times when sufficient water is available to satisfy all prior rights, including rights for maintaining instream flows.

WITNESS the signature of the Water Resources
Director, affixed JUL 03 2001.


for Paul Cleary, Director

Recorded in State Record of Water Right Certificates numbered 76999.

CC 77990

1

STATE OF OREGON

COUNTY OF DOUGLAS

CERTIFICATE OF WATER RIGHT

THIS CERTIFICATE ISSUED TO

JOSEPH FIDDY AND L.L. VANBEUZKOM
350 INDEPENDENT LANE
ROSEBURG, OREGON 97470

confirms the right to use the waters of the NORTH UMPQUA RIVER, a tributary of the UMPQUA RIVER, for IRRIGATION 0.57 ACRE.

This right was perfected under Permit 8700. The date of priority is SEPTEMBER 24, 1928. The amount of water to which this right is entitled is limited to an amount actually beneficially used and shall not exceed 0.007 CUBIC FOOT PER SECOND or its equivalent in case of rotation, measured at the point of diversion from the source.

The point of diversion is located as follows:

SE $\frac{1}{4}$ NE $\frac{1}{4}$, SECTION 32, T 26 S, R 6 W; 1530 FEET SOUTH AND 390 FEET WEST FROM THE NE CORNER, SECTION 32.

The amount of water used for irrigation, together with the amount secured under any other right existing for the same lands, is limited to ONE-EIGHTIETH of one cubic foot per second per acre, or its equivalent for each acre irrigated during the irrigation season of each year.

The use shall conform to such reasonable rotation system as may be ordered by the proper state officer.

A description of the place of use to which this right is appurtenant is as follows:

NE $\frac{1}{4}$ NE $\frac{1}{4}$ 0.46 ACRE
SE $\frac{1}{4}$ NE $\frac{1}{4}$ 0.11 ACRE

SECTION 32
TOWNSHIP 26 SOUTH, RANGE 6 WEST, W.M.

This certificate is issued to confirm a HISTORIC CHANGE IN POINT OF DIVERSION approved by an order of the Water Resources Director entered JUL 03 2001, approving Transfer Application 7990, and supercedes Certificate 43563, State Record of Water Right Certificates.


The right to the use of the water for the above purpose is restricted to beneficial use on the lands or place of use described. The use confirmed herein may be made only at times when sufficient water is available to satisfy all prior rights, including rights for maintaining instream flows.

When required by the Department, the water user shall install and maintain a headgate, an in-line flow meter, weir, or other suitable device for measuring and recording the quantity of water diverted. The type and plans of the headgate and measuring device must be approved by the Department prior to beginning construction and shall be installed under the general supervision of the Department.

The water user shall install and maintain a fish screen or fish by-pass device. The type and plans of the screen or by-pass device must be approved by the Oregon Department of Fish and Wildlife prior to beginning of construction and shall be installed under the supervision of the Department of Fish and Wildlife.

WITNESS the signature of the Water Resources

Director, affixed JUL 03 2001.


Paul Cleary, Director

Recorded in State Record of Water Right Certificates numbered 76998.

The amount of water used for irrigation, together with the amount secured under any other right existing for the same lands, is limited to ONE-EIGHTIETH of one cubic foot per second per acre or its equivalent during the irrigation season of each year.

The use shall conform to any reasonable rotation system ordered by the proper state officer.

The authorized place of use is located as follows:

C 43563
9.07
1.93
NE¼ NE¼ 0.46 ACRE
SE¼ NE¼ 0.11 ACRE
SECTION 32
TOWNSHIP 26 SOUTH, RANGE 6 WEST, W.M.

76999 76998
PK CC
8.61 0.46
1.82 0.71

The right to use the water for the above purpose is restricted to beneficial use on the lands or place of use described.

The applicant proposes a change in point of diversion:

SE¼ NE¼, SECTION 32, T 26 S, R 6 W, W.M.; 1530 FEET SOUTH AND 390 FEET WEST FROM THE NE CORNER, SECTION 32.

THIS CHANGE TO AN EXISTING WATER RIGHT MAY BE MADE PROVIDED THE FOLLOWING CONDITIONS ARE MET BY THE WATER USER:

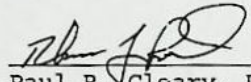
1. The quantity of water diverted at the new point of diversion, together with that diverted at the old point of diversion, shall not exceed the quantity of water lawfully available at the original point of diversion.
2. When required by the Department, the water user shall install and maintain a headgate, an in-line flow meter, weir, or other suitable device for measuring and recording the quantity of water diverted. The type and plans of the headgate and measuring device must be approved by the Department prior to beginning construction and shall be installed under the general supervision of the Department.

3. Water shall be acquired from the same surface water source as the original point of diversion.
4. The water user shall install and maintain a fish screen or fish by-pass device. The type and plans of the screen or by-pass device must be approved by the Oregon Department of Fish and Wildlife prior to beginning of construction and shall be installed under the supervision of the Department of Fish and Wildlife.
The water user may participate in the Oregon Department of Fish and Wildlife's cost sharing program for installation of screening and by-pass devices in accordance with ORS 540.525.

Certificate 43563 is canceled. New certificates will be issued to confirm that portion of the right involved in this transfer and that portion of the right NOT involved in this transfer.

WITNESS the signature of the Water Resources

Director, affixed JUL 03 2001.



for Paul R. Cleary, Director

STATE OF OREGON

COUNTY OF DOUGLAS

ORDER APPROVING A HISTORIC POINT OF DIVERSION

Pursuant to ORS 540.510 to 540.530, after notice was given and no objections were filed, and finding that no injury to existing water rights would result, this order approves, as conditioned or limited herein, TRANSFER 7990 submitted by

JOSEPH FIDDY AND L.L. VANBEUZekom
350 INDEPENDENT LANE
ROSEBURG, OREGON 97470.

RL T3361

The right to be modified, as evidenced by a portion of Certificate 43563, was perfected under Permit 8700 with a date of priority of SEPTEMBER 24, 1928. The right allows the use of the NORTH UMPQUA RIVER, a tributary of the UMPQUA RIVER, for IRRIGATION OF 0.57 ACRES. The amount of water to which this right is entitled is limited to an amount actually beneficially used and shall not exceed 0.007 cubic foot per second, if available at the authorized point of diversion: NE¼ NE¼, SECTION 32, T 26 S, R 6 W, W.M., or its equivalent in case of rotation, measured at the point of diversion from the source.

This is an order in other than a contested case. This order is subject to judicial review under ORS 183.484. Any petition for judicial review must be filed within the 60 day time period specified by ORS 183.484(2).

Pursuant to ORS 536.075 and OAR 137-004-080 and OAR 690-01-005 you may either petition for judicial review or petition the Director for reconsideration of this order.

T-7990.TRV

Page 1 of 3 Special Order Volume 55, Page 718.

CC T 3361

eno-10-100C

STATE OF OREGON
COUNTY OF DOUGLAS
CERTIFICATE OF WATER RIGHT

This is to certify, That JAMES D. AND SHARON L. SCOTT

of 300 Independence Lane, Roseburg, State of Oregon 97470, has made
proof to the satisfaction of the Water Resources Director, of a right to the use of the waters of
North Umpqua River

a tributary of Umpqua River for the purpose of
irrigation of 1.5 acres

under Permit No. 8700 and that said right to the use of said waters has been perfected in
accordance with the laws of Oregon; that the priority of the right hereby confirmed dates from
September 24, 1928

that the amount of water to which such right is entitled and hereby confirmed, for the purposes aforesaid, is
limited to an amount actually beneficially used for said purposes, and shall not exceed
0.02 cubic foot per second, if available at the original point of diversion,
NE 1/4 NE 1/4, Section 32, T26S, R6W, WM; 1125 feet South from the NE Corner,
Section 32.

or its equivalent in case of rotation, measured at the point of diversion from the stream. The point of
diversion is located in the Lot 1 (SE 1/4 NE 1/4), Section 32, T26S,
R6W, WM; 1560 feet South and 670 feet West from NE Corner, Section 32.

The amount of water used for irrigation, together with the amount secured under any other right
existing for the same lands, shall be limited to one-eightieth of one cubic foot per second per
acre,

and shall
conform to such reasonable rotation system as may be ordered by the proper state officer.

A description of the place of use under the right hereby confirmed, and to which such right is
appurtenant, is as follows:

1.43 acres NE 1/4 NE 1/4
0.07 acres SE 1/4 NE 1/4
Section 32
Township 26 South, Range 6 west, WM

This certificate is issued to confirm a change in point of diversion approved
by an order of the Water Resources Director entered March 17, 1976 and
together with certificate of water right recorded at page 43563, Volume 35,
State Record of Water Right Certificates, supersedes certificate 9581.

The issuance of this superseding certificate does not confirm the status of
the water right in regard to the provisions of ORS 540.610 pertaining to
forfeiture or abandonment.

The right to the use of the water for the purposes aforesaid is restricted to the lands or place of use herein
described and is subject to minimum flows established by the Water Policy Review Board with an effective date
prior to this right.

WITNESS the signature of the Water Resources Director, affixed

this date. February 14, 1985

/s/ William H. Young
Water Resources Director

Recorded in State Record of Water Right Certificates, Volume 47, page 52766

5928C

T 7990

STATE OF OREGON

RE T 3361

COUNTY OF

DOUGLAS

CERTIFICATE OF WATER RIGHT

This Is to Certify That

GEORGE C. BAILEY

of Wilbur, State of Oregon, 97494, has made proof to the satisfaction of the Water Resources Director, of a right to the use of the waters of North Umpqua River

a tributary of Umpqua River
irrigating 11.0 acres

for the purpose of

under Permit No. 8700 and that said right to the use of said waters has been perfected in accordance with the laws of Oregon; that the priority of the right hereby confirmed dates from September 24, 1928 that the amount of water to which such right is entitled and hereby confirmed, for the purposes aforesaid, is limited to an amount actually beneficially used for said purposes, and shall not exceed 0.14 cubic foot per second

or its equivalent in case of rotation, measured at the point of diversion from the stream. The point of diversion is located in the NE $\frac{1}{4}$ NE $\frac{1}{4}$, Section 32, T. 26 S., R. 6 W., W. M.

The amount of water used for irrigation, together with the amount secured under any other right existing for the same lands, shall be limited to one-eightieth of one cubic foot per second per acre,

and shall conform to such reasonable rotation system as may be ordered by the proper state officer.

A description of the place of use under the right hereby confirmed, and to which such right is appurtenant, is as follows:

9.07 acres NE $\frac{1}{4}$ NE $\frac{1}{4}$
1.93 acres SE $\frac{1}{4}$ NE $\frac{1}{4}$
Section 32
T. 26 S., R. 6 W., W. M.

An order of the Water Resources Director entered March 17, 1976 approved a change in point of diversion for the irrigation of 1.5 acres. This certificate is issued to confirm the remaining right not involved in the change and supersedes the certificate heretofore issued to George C. Bailey recorded at Page 9581, Volume 9, State Record of Water Right Certificates.

The right to the use of the water for the purposes aforesaid is restricted to the lands or place of use herein described, and is subject to the existing minimum flow policies established by the Water Policy Review Board.

WITNESS the signature of the Water Resources Director, affixed

this date. August 30, 1976

James E. Sexson
Water Resources Director

Recorded in State Record of Water Right Certificates, Volume 35, page 43563