

3362

FEES PAID

| Date | Amount | Receipt No. |
|--------------------------------|------------------------------|-------------|
| 2-11-76 | 35.00 | 51384 |
| 2-11-76 | 45.00 PDN | 51383 |
| TOTAL . . . | 2 ⁰⁰ Cert. Fee | #5 |
| Sentinel-Mist Chronicle #32.24 | | #508 |

| Date | Amount | Check No. |
|--------|----------|-----------|
| 4-3-76 | \$ 10.76 | #509 |

| | |
|-----------|-----------|
| Fees Exam | 20- |
| Rec | 15- |
| | <hr/> 35- |

See G 1565
Protested - protest withdrawn on basis of stipulation

| TO BE ENTERED WHERE CHECKED | INDEX CARDS: | Entered | Checked |
|-----------------------------|-------------------|-------------|-------------|
| <u>WA</u> | Name | <u>✓</u> | <u> </u> |
| <u>WA</u> | Stream | <u>✓</u> | <u> </u> |
| <u>WA</u> | Fr. of Div. | <u> </u> | <u> </u> |
| <u>WA</u> | Calendar | <u>✓</u> | <u> </u> |
| | CHECKED TO RECORD | | |
| <u> </u> | Twp. & Rge. | <u>GLS</u> | <u> </u> |
| <u> </u> | Decree-vault | <u> </u> | <u> </u> |
| <u> </u> | Decree-safes | <u> </u> | <u> </u> |
| <u> </u> | Cert. of W/R | <u>✓</u> | <u> </u> |
| <u> </u> | Per. Folder | <u>✓</u> | <u> </u> |
| <u> </u> | Chainindex | <u> </u> | <u> </u> |
| <u> </u> | Cross Ref. | <u> </u> | <u> </u> |
| <u> </u> | Power Claim | <u> </u> | <u> </u> |
| <u> </u> | Abstracts | <u>✓</u> | <u> </u> |

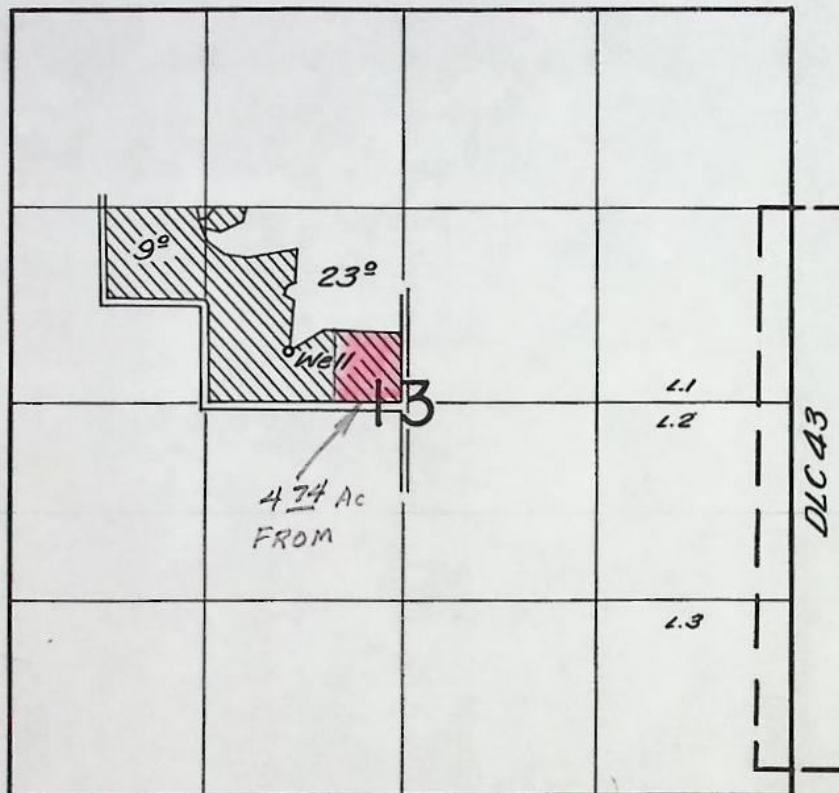
SON ENGINEERING

ENGINEERS

D. MULLEN

• SALEM, OREGON
PHONE 33-9227

T.4N. R.2W. W.M.



FINAL PROOF SURVEY
UNDER

Application No. G-1565 Permit No. G-1447
IN NAME OF

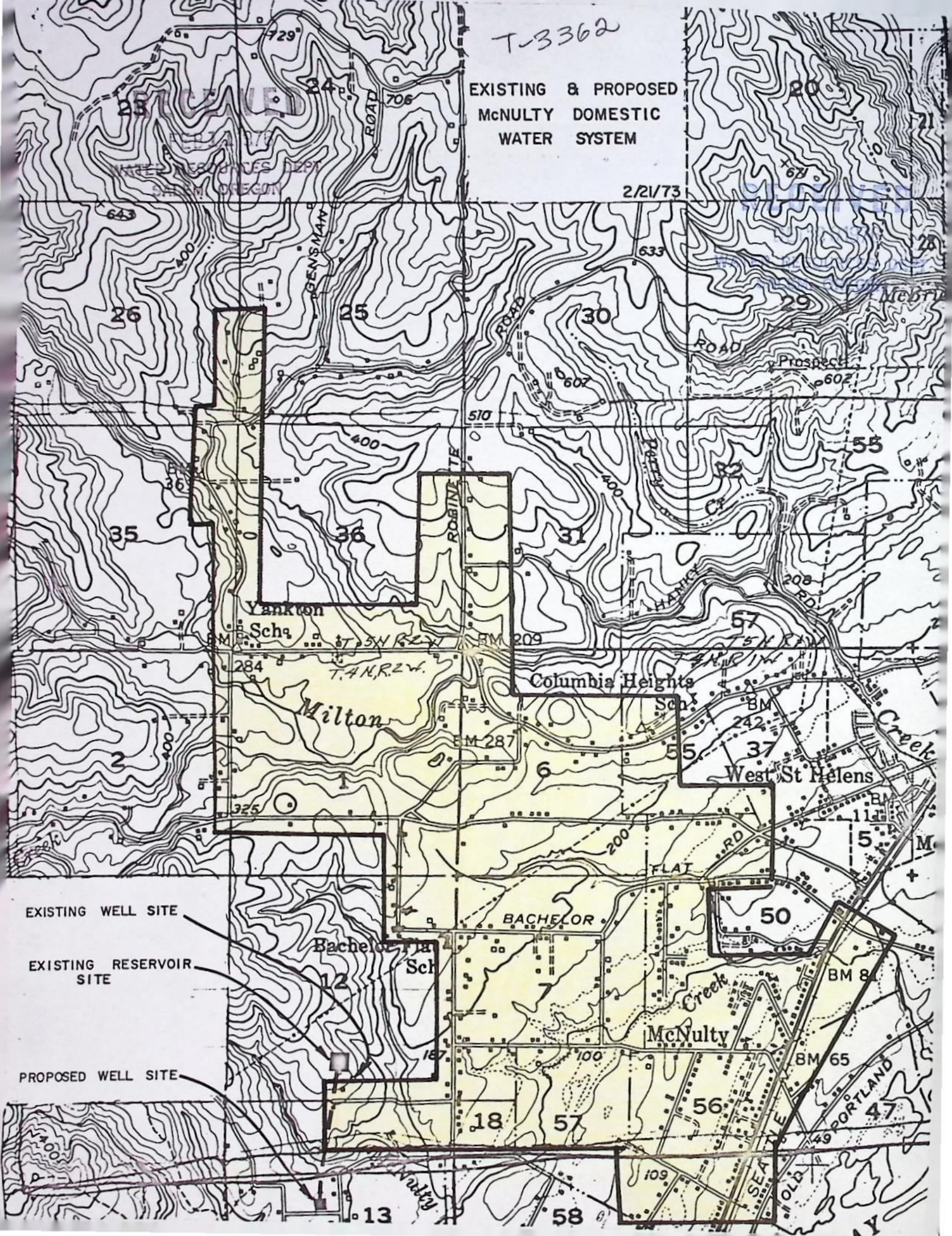
PAUL J. DE SHAZER

Surveyed July 19 1960, by C. D. Baileys

T-3362

EXISTING & PROPOSED
McNULTY DOMESTIC
WATER SYSTEM

2/21/73



EXISTING WELL SITE

EXISTING RESERVOIR SITE

PROPOSED WELL SITE

BEFORE THE WATER RESOURCES DIRECTOR OF OREGON

Columbia County

IN THE MATTER OF THE APPLICATION
OF PAUL J. DeSHAZER AND McNULTY
WATER ASSOCIATION FOR THE APPROVAL
OF A CHANGE IN USE OF WATER FROM A
WELL

ORDER APPROVING
TRANSFER NO. 3362

On February 11, 1976, Paul J. DeShazer and McNulty Water Association filed an application in the office of the Water Resources Director for the approval of a change in use of water heretofore made from a well pursuant to the provisions of ORS 537.705.

Certificate of water right recorded at Page 28177, Volume 20, State Record of Water Right Certificates, in the name of Paul J. DeShazer, describes an existing right of record which includes the use of not to exceed 0.04 cubic foot per second from a well for irrigation of a certain 4.74 acres in SE $\frac{1}{4}$ NW $\frac{1}{4}$ of Section 13, Township 4 North, Range 2 West, W.M., with a date of priority of August 25, 1959.

Water for the said right is diverted from a well located 2277 feet South and 1881 feet East from the Northwest corner of Section 13, being within the SE $\frac{1}{4}$ NW $\frac{1}{4}$ of Section 13, Township 4 North, Range 2 West, W.M.

The applicant herein, owner of the lands above described, proposes to change, without loss of priority, the use heretofore made and to make use of the water for domestic and commercial purposes within the service area of the McNulty Water Association, being within SW $\frac{1}{4}$ of Section 5, Section 6, Section 7, Section 8, N $\frac{1}{2}$ of Section 18, and W $\frac{1}{2}$ of Section 19, Township 4 North, Range 1 West, W.M.; Section 1, E $\frac{1}{4}$ of Section 2, E $\frac{1}{2}$ of Section 12, and NE $\frac{1}{4}$ of Section 13, Township 4 North, Range 2 West, W.M.; W $\frac{1}{2}$ of Section 31, Township 5 North, Range 1 West, W.M.; W $\frac{1}{2}$ SW $\frac{1}{4}$, Section 25, E $\frac{1}{4}$ of Section 26, E $\frac{1}{4}$ of Section 35 and Section 36, Township 5 North, Range 2 West, W.M.

Notice of the application, pursuant to ORS 540.510 was published in the Sentinel-Mist Chronicle, a newspaper printed and having general circulation in Columbia County, Oregon, for a period of three weeks in the issues of March 4, 11 and 18, 1976.

Mr. Clayton J. Gardner, Watermaster of District No. 1, has filed a statement to the effect that the proposed change in use of water may be made without injury to existing rights.

On October 21, 1976, an objection to the proposed change in use of water was filed in the names of Douglas A. Wilson, Leslie C. Wilson, Herbert Freeland, Karen Freeland, Judith Siewert, Kim Candioglo, Mel West and Helen J. West. Prior to a hearing on the matter, the said objection was withdrawn by the objectors with the provision that the proposed change in use be restricted to the amount of 0.04 cubic foot per second of water from the subject well. The said restriction was agreed to by the applicant.

No other objection having been filed and it appearing that the proposed change in use of water may be made without injury to existing rights, the application should be approved.

NOW, THEREFORE, it hereby is ORDERED that the requested change in use heretofore made of ground water during the irrigation season, described herein, without loss of priority, is approved.

It is FURTHER ORDERED that the quantity of water diverted at the point of diversion under the provisions of this order shall not exceed 0.04 cubic foot per second and shall be further limited to the irrigation season of each year.

It is FURTHER ORDERED that said water so transferred shall be applied to beneficial use on or before October 1, 1978.

It is FURTHER ORDERED that the certificate of water right heretofore issued to Paul J. DeShazer and recorded at Page 28177, Volume 20, State Record of Water Right Certificates, is canceled, and in lieu thereof a new certificate

be issued covering the balance of the right not involved in this proceeding, and upon proof satisfactory to the Water Resources Director of completion of works and beneficial use of water to the extent intended under the provisions of this order, a confirming certificate of water right shall be issued to McNulty Water Association.

Dated at Salem, Oregon, this 17th day of January, 1977.

/s/ JAMES E. SEXSON
Director



Water Resources Department

3850 PORTLAND ROAD NE, SALEM, OREGON 97310

PHONE (503) 378-3739

May 26, 1988

McNulty Water Association
PO Box 177
St. Helens, OR 97051

REFERENCE: Files T-3362, G-7255, G-9782, G-4691, G-5329, G-10661
ATTN: Rolland H. Martin

We are prepared to send you proposed certificates of water right showing the following findings of our on-site inspection made in connection with

T-3362, 0.04 cubic foot per second (18 GPM), Deshazer Well, domestic and commercial uses during the irrigation season
G-7255 (permit G-6977), 0.04 CFS, Deshazer Well, quasi-municipal use during the non-irrigation season
G-9782 (permit G-9542), 1.0 CFS (450 GPM), Deshazer Well, quasi-municipal use
G-4691 (permit G-8026), 0.6 CFS (270 GPM), Well #1, quasi-municipal use
G-10661 (permit G-9812), 1.0 CFS, Millard Road Well, quasi-municipal use


Permit G-8027 was obtained in order to serve an area north and west of the boundary shown under permit G-8026. Since the system for Well #1 is only capable of delivering 270 GPM, which is substantially less than allowed under both permits, we can include the adjacent area under permit G-8026, but permit G-8027 must be canceled. I have enclosed a cancellation form for this purpose. All Board members should sign the form and then it should be returned to us at your earliest convenience.

The proposed certificates will be sent to you for the Boards' action unless you advise us differently.

Further action will be withheld on these files for a reasonable length of time pending your reply.

Sincerely,

Thomas E. Shook
Water Right Specialist



Water Resources Department

1178 CHEMEKETA STREET N.E., SALEM, OREGON 97310 PHONE 378-3066

January 4, 1977

File T-3362

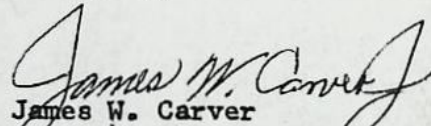
Paul J. DeShazer
McNulty Water Association
Warren, OR 97053

Dear Mr. DeShazer:

The land you sever the irrigation right from for transfer to McNulty Water Association must be a part of the land covered with water rights as described by your certificate No. 28177 (copy enclosed). This is the land identified on the enclosed map by diagonal hachuring.

Please mark and return the enclosed map to show which 4.74 acres of the hachured lands, that you own, from which you want to sever the irrigation right.

Sincerely,


James W. Carver
Water Rights Engineer

JWC:lds

RECEIVED

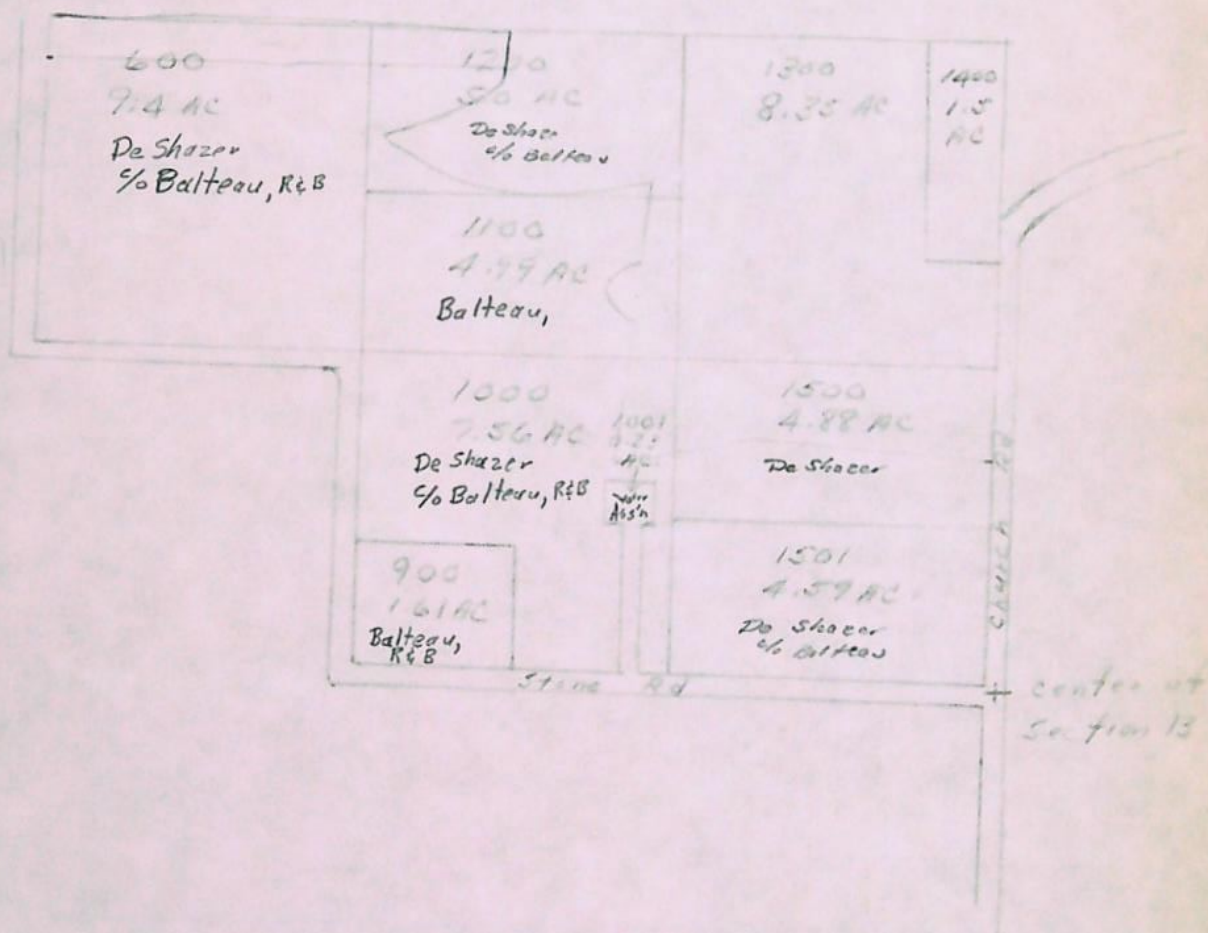
JAN 13 1977

**WATER RESOURCES DEPT
SALEM, OREGON**

T4N R2W

Sect 13

Scale 1"=400'



St. Helens, Oregon
December 8, 1976

Water Resource Department
1178 Chemekata Street
Salem, Oregon 97301

Re: McNulty Water Assn. pumping permit

Mr. Wheeler:

Your office has issued a pumping permit for irrigation purposes to Paul DeShazer in Sec 13, T 4N, R 2W. This well has been sold to McNulty Water Association and the land has been sold and is now recorded under Columbia County Assessors account numbers: 600 - Paul & Jane DeShazer and Michael Balteau, 900 - Thomas Klingbell, 1000 - Loren Hampton, 1100 - Albert Balteau, & 1501 - Michael Balteau.

The well has not been used for the past two years and is no longer required for irrigation purposes.

In regard to our telephone conversation on December 7, 1976, we request that you proceed with the application for a pumping permit for McNulty Water Association to use this well.

Yours truly,

Approved by:

Paul DeShazer

Paul DeShazer Sr.

Rolland H. Martin, Jr.

Rolland H. Martin, Jr.
President
McNulty Water Assn.

RECEIVED
DEC 10 1976
WATER RESOURCES DEPT
SALEM, OREGON

0.04 cfs on T-3362 and also on G 7255

Phone 111, 176
Want more than 2.540 of
Oh

Rt. 4 Box 4250

Warren,
~~St. Helens~~, Oregon 97053
September 14, 1976

RECEIVED

007211976

WATER RESOURCES DEPT
SALEM, OREGON

G-1565
T-3362
Water Resources Department
1178 Chemekata Street N.E.
Salem, Oregon 97310

Re: McNulty Water Assn.

Dear Sirs:

The McNulty Water Association has made application for a permit to pump .04 cubic feet of water per second from the former DeShazer well on the S.E. $\frac{1}{4}$ N.W. $\frac{1}{4}$, Sec. 13, T4N, R2W, W.M.. It is our belief that the only reason this permit was not granted was because of the enclosed letter of concern dated April 22, 1976. Judith Siewert and Kim Candioglos have not owned real property in this area and no longer reside here. The Wilsons, Freeland and Wests have been offered free hookups to the Warren Water System and by their signatures on the enclosed letter dated July 24, 1976 do not have any objections to the granting of this permit. Therefore, we request that this permit be granted.

18 gpm

4.8 cc

Your consideration in this matter is greatly appreciated.

Yours truly,

Rollie Martin Jr.

Rollie Martin Jr., President
McNulty Water Association

397-2390
397-3938

June Corra, Secretary
McNulty Water Association

June Corra

Bob Vagt
St. Helens.

RECEIVED
OCT 2 11 1976
WATER RESOURCES DEPT
SALEM, OREGON

July 24, 1976

Water Resources Department
1178 Chemeketa Street N. E.
Salem, Oregon 97301

Gentlemen:

Re: File No. G7255

I have reconsidered my position concerning the granting of a permit to take .04 cubic feet of water per second from the DeShazer well for domestic and commercial use.

It has been pointed out that the original irrigation use was for .27 cubic feet per second which is almost seven times as much as the requested permit. Further, irrigating is done during the dry periods of the year and the McNulty Water Association could curtail their use from this well during this time.

I have also been advised that the Warren Water Association is now in the process of installing a six inch water line from Bachelor Flat Road to the St. Helens Golf Course, which would make their water available to me. The McNulty Water Association has offered to pay for a water service connection on the Warren Water Association main line for each of Douglas Wilson, Herbert Freeland and Melvin West after the granting of the permit to the McNulty Water Association.

Because of the circumstances presented above I now have no objections to the issuance of the permit for the McNulty Water Association to take .04 cubic feet of water per second from the DeShazer well.

Rollie Martin
Rollie Martin Jr. President
McNulty Water Association

June Corra
June Corra, Secretary
McNulty Water Association

Signed:

Douglas A. Wilson

Leslie A. Wilson

Herbert Freeland Jr.

Karen Freeland

Melvin West

Helen J. West

A-3362

April 22, 1976

Mr. Paul J. de Shazer
Warren,
Oregon 97031

Dear Mr. de Shazer:

A protest has been submitted and, pending investigation, we are canceling the hearing scheduled for April 27, 1976, in St. Helens on your application for approval of a change in use of water from a well.

If necessary, the hearing will be reset for a later date.

Sincerely,

Larry W. Jobousek,
Administrator
Water Rights Division

INJ:whh

cc: Ellen D. Mullen, William I. Peterson Engineering, Salem
cc: Clayton J. Gardner, Watermaster, District No. 1

Route 1, Box 242
Warren, Oregon
April 22, 1976

Water Resources Department
Salem, Oregon 97310

Dear Sirs:

The purpose of this letter is to file an application of specific concern pertaining to the approval of a change in the use of an irrigation well to commercial and domestic use. This well is located within the S.E. $\frac{1}{4}$ N.W. $\frac{1}{4}$, Sec. 13, T.4N., R.2W., W.M. on the land of Paul J. DeShazer. There exists a right ~~for~~ irrigation purposes, only to pump 0.27 cubic feet per second.

Our concern stems from the fact that part of the land set aside for irrigation use has been sold since Mr. DeShazer was issued the certificate of use for the well. Since this has happened, the rights and usage of this well need to be reviewed and reconsidered.

We are petitioning to attend the hearing concerning the change of use of this well at the County Courthouse. We are concerned that this change of usage will result in a change of the water table in our area; hence causing our wells to dry up or lower the water table enough to cause us inconvenience. If this does happen over our protests, we are petitioning a guarantee of adequate water coverage for any of our domestic uses.

Copies of this letter are being sent to Paul J. DeShazer, Mc Nulty Water District.

Respectfully submitted,

" 10⁰⁰ paid 4/13/76
Receipt # 54526

RECEIVED
APR 27 1976
WATER RESOURCES DEPT
SALEM, OREGON



Douglas A. Wilson
Leslie C. Wilson
Herbert E. Freeland
Karen Freeland
Judith Sievert
Kim Candioglos
Kim E. Candioglos
Mel West
Helen J. West

Rt. 1, Box 241
Warren, Oregon 97053
April 9, 1976

Dear Sirs:

An application for approval of a change in use of water from a well has been filed by, Paul J. de Shazer. The application proposes to change the use from irrigation to domestic and commercial use, served by McNulty Water Association system. This allows a tremendous amount of water to be pumped from our area to another.

We believe the proposed change may lower the water table of our area. Our well levels may be lowered to the point of inconvenience or even become dry.

We would like to attend the hearing at the County Courthouse at St. Helens, Oregon on April 27, 1976, at 9:30 am, to discuss this change.

Sincerely,

Herbert E. Freeland
Karen D. Freeland

Herbert E. Freeland
Karen D. Freeland

~~397-8400~~

397-2009

HEF/rs

Administrative Rules
Div 4. Mailed
4-16-76
eh

RECEIVED
APR 13 1976
WATER RESOURCES DEPT.
CLATSOP, OREGON

0042



WATER RESOURCES DEPARTMENT

RECEIVED

MAR - 8 1976

WATER RESOURCES DEPT.
SALEM, OREGON

WASHINGTON COUNTY COURTHOUSE • HILLSBORO, OR • 97123 • Phone 648-8791
March 4, 1976

ROBERT W. STRAUB
GOVERNOR

JAMES E. SEXSON
Director

Water Resources Department
1178 Chemeteka St. N. E.
Salem, Oregon 97310

Attn: Mr. Trevor Jones

Re: File T-3362

Dear Mr. Jones:

I made an inspection, on March 3, 1976, of the area concerned with the proposed transfer in place of use of Permit No. G-1447 by Paul J. DeShazer.

I do not believe that this transfer will injure any existing rights and that Provision No. 1 should be used in the order.

I checked on the ownership of the land covered under Permit G-1447, in the Columbia County Courthouse and found that Mr. DeShazer doesn't own very much of the land in question. The land that Mr. DeShazer owns is owned jointly with his wife.

Enclosed is a rough tracing of the area in question, taken from the Columbia County's assessors' map. It shows the tax lot numbers and acres in each lot. The following is a list of the owners of the various tax lots as shown by the assessors' records:

| | | |
|--------------|--|-------------------------|
| Tax lot 600 | Paul & Jane DeShazer, c/o Ronald O. & Brenda Balteau | |
| Tax lot 900 | Ronald O. & Brenda J. Balteau | ✓ 1.61 ac |
| Tax lot 1000 | Same as tax lot 600 | |
| Tax lot 1001 | McNulty Water Ass'n. | - 0.25 |
| Tax lot 1100 | Albert & Lois G. Balteau | ✓ 4.99 ac - 0.65 - 4.34 |
| Tax lot 1200 | Paul & Jane DeShazer, c/o Albert & Lois Balteau | |
| Tax lot 1300 | Herburt E. Freeland, Jr., c/o Lillian (L. E.) Freeland | |
| Tax lot 1400 | Joseph & Rosemary McKnight | |
| Tax lot 1500 | Paul & Jane DeShazer | 2 |
| Tax lot 1501 | Same as tax lot 600 | De Shazer 4.5 |

I roughed in the northern boundaries of Permig G-1447 on my tracing. It doesn't fit very well and the tracing appears to be out of scale.

Yours truly,

Clayton J. Gardner
Clayton J. Gardner
Watermaster District No. 1

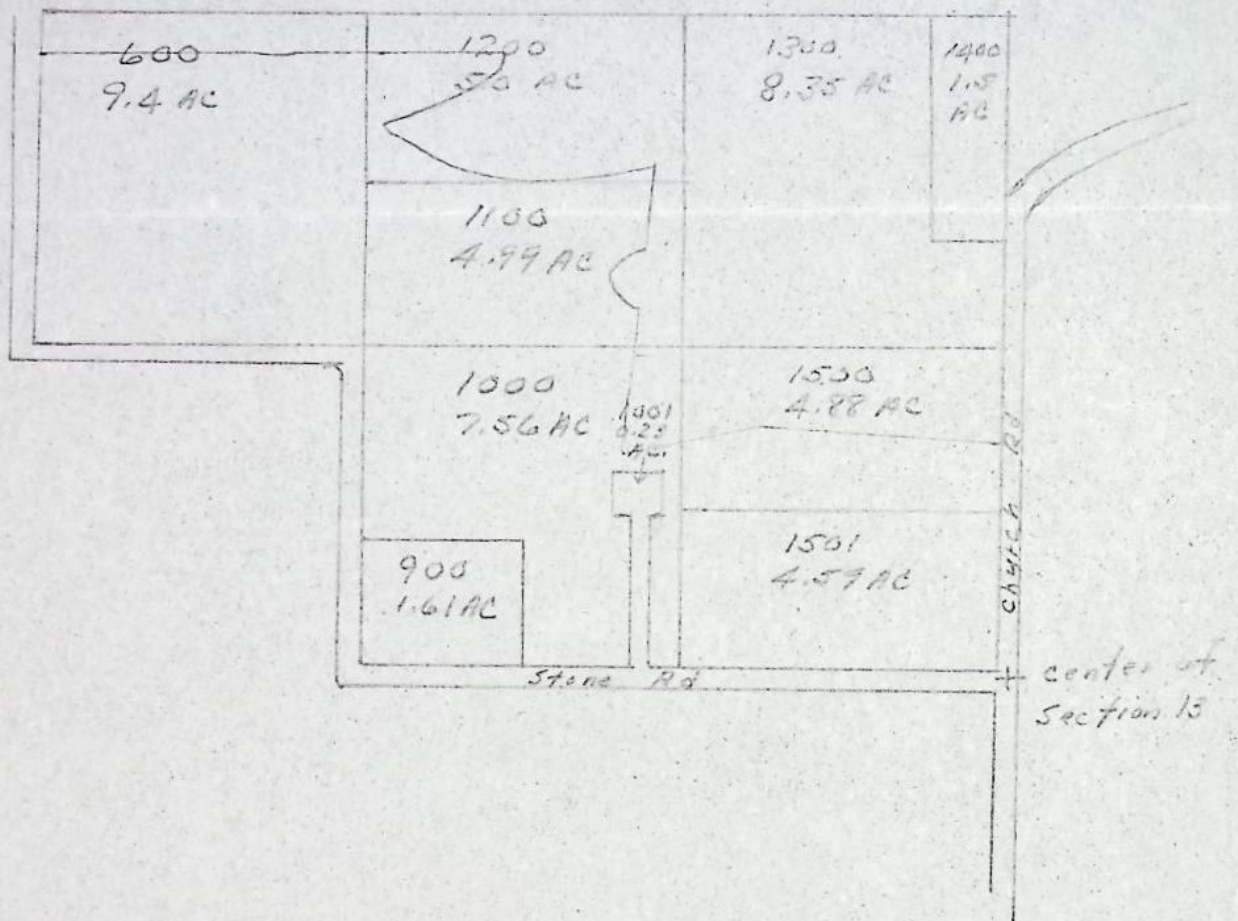
Encl. - 1
CJG:fl

6.2 ac can't be included.

T4N R2W

Sect 13

Scale 1"=400'



NOTICE
OF FILING APPLICATION FOR A CHANGE
IN USE

Notice is given hereby that Paul J. de Shazer has filed an application for the approval of a change in use of water from a well.

Certificate of water right issued to Paul J. de Shazer and recorded at page 28177, Volume 20, State Record of Water Right Certificates, confirms a right to the use of 0.27 cubic foot per second from a well for the irrigation of 9.0 acres in SW 1/4 NW 1/4 and 23.0 acres in SE 1/4 NW 1/4, Sec. 13, T. 4 N., R. 2 W., W.M., with a date of priority of Aug. 25, 1959. The well is located within the SE 1/4 NW 1/4, Sec. 13, T. 4 N., R. 2 W., W.M.

The applicant herein, owner of the land above described, proposes to change the use to domestic and commercial use served by McNulty Water Association system within SW 1/4, Sec. 5, Sec. 6, 7, 8, N 1/2 Sec. 18, W 1/2, Sec. 19, T. 4 N., R. 1. W.; Sec. 1, E 1/2 NE 1/4 and NE 1/4 SE 1/4, Sec. 2, E 1/2, Sec. 12, NE 1/4 Sec. 13, T. 4 N., R. 2 W.; W 1/2 Sec. 31, T. 5 N., R. 1 W.; W 1/2 SW 1/4, Sec. 25, E 1/2 SE 1/4 and SE 1/4 NE 1/4, Sec. 26, E 1/4, Sec. 35, E 1/2 NE 1/4 and W 1/2 NW 1/4, and South 1/2, Sec. 36, T. 5 N., R. 2 W., W.M.

All persons interested are notified hereby that a hearing will be held at the county courthouse at St. Helens, Oregon, on April 27, 1976, at 9:30 a.m. All objections to the proposed change, if any there are, will be heard at said time and place. Any and all objections shall be prepared in writing, one copy to be served on Paul J. de Shazer, Warren, Oregon 97031, and one copy filed with the Water Resources Department, Salem, Oregon 97310, together with a \$10 filing fee, at least 10 days prior to the date set for hearing. If no objections are filed, the application may be approved by the Water Resources Director without a hearing. Administrative rules pertaining to the filing of a protest will be furnished by the Water Resources Department upon request.

Dated at Salem, Oregon, this 23rd day of February, 1976.

JAMES E. SEXSON
Director
Dates of publication March 4, 11 and 18, 1976.

Affidavit of Publication



COUNTY OF COLUMBIA } ss.
STATE OF OREGON

I, Gilbert J. Crouse being first duly sworn, depose and say that I am the editor and publisher

of SENTINEL-MIST CHRONICLE, a newspaper of general circulation, as defined by sections ORS 193.010 and 193.020, printed and published at St. Helens, in the aforesaid county and state; that the Application for Change in use. Water from a Well.

a printed copy of which is hereby annexed, was published in the entire issue of said newspaper for Three successive and consecutive weeks in the following issues:

March 4, 1976

March 11, 1976

March 18, 1976

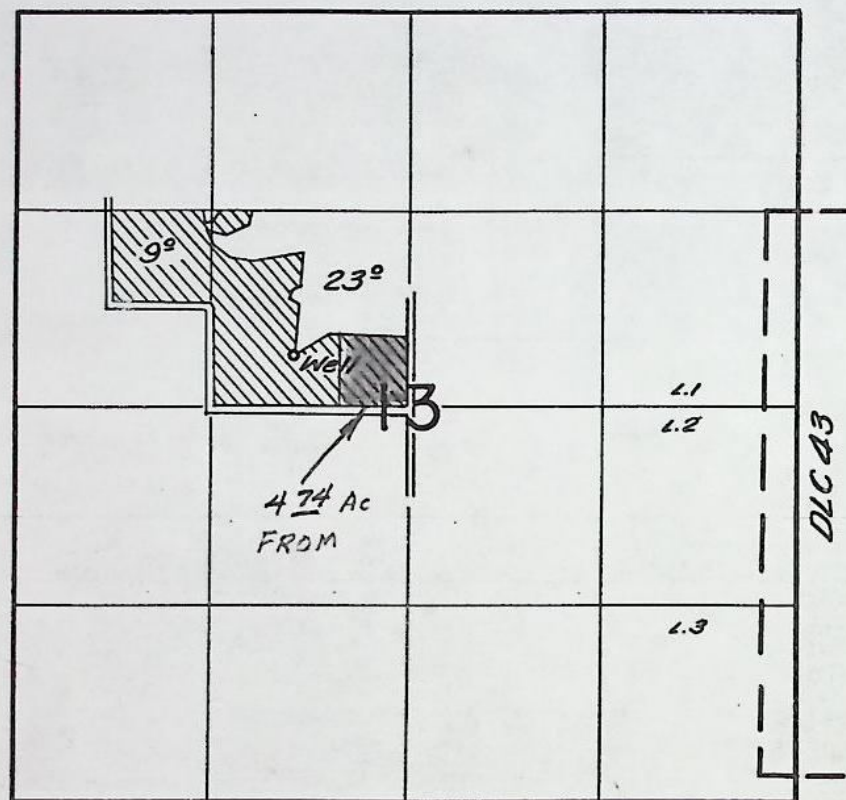
Gilbert J. Crouse

Subscribed and sworn to before me this 25 day of March, 1976

Carol A. Garter
Notary Public of Oregon

My commission expires 10 day of March, 1979

T.4N.R.2W.W.M.



FINAL PROOF SURVEY
UNDER

Application No. G-1565 Permit No. G-1447
IN NAME OF

PAUL J. DE SHAZER

Surveyed July 19 1960, by C. D. Bartsch

REPORT ON INSPECTION UNDER TRANSFER
OF WATER RIGHT FOR CHANGE IN:

POD
POU
USE - FROM IRR. TO DOMESTIC
Add'l POD

NCR
11-26-85
BUB

Transfer NO. 3362

County Columbia

Old Certificate NO. 28177

1. Name Paul J. DeShazer

Address McNulty Water Association Warren, OR 97053

2. Source of Supply a well, Trib of Columbia River

3. Use Domestic & Commercial

4. Amount of Water 0.04 cfs Priority Date August 25, 1959

5. Proposed Point of Diversion 2277'S. & 1881'E. FROM NW COR, SEC 13
SENN SEC 13 T4N. R. 2W, W.M.

6. Completion Date October 1, 1978

7. Place of Use: SEE ATTACHED SHEET

| Township | Range | Section | Forty Acre Tract | Use for Which Transfer Made |
|----------|-------|---------|------------------|-----------------------------|
|----------|-------|---------|------------------|-----------------------------|

| Twp. | Range | Sec. | NE 1-4 | | | | NW 1-4 | | | | SW 1-4 | | | | SE 1-4 | | | |
|------|-------|------|--------|--------|--------|--------|--------|--------|--------|--------|--------|--------|--------|--------|--------|--------|--------|--------|
| | | | NE 1/4 | NW 1/4 | SW 1/4 | SE 1/4 | NE 1/4 | NW 1/4 | SW 1/4 | SE 1/4 | NE 1/4 | NW 1/4 | SW 1/4 | SE 1/4 | NE 1/4 | NW 1/4 | SW 1/4 | SE 1/4 |
| 5N | 2W | 26 | | | | X | | | | | | | | | X | | | X |
| | | 25 | | | | | | | | | X | X | | | | | | |
| | | 35 | X | | | X | | | | | | | | X | | | | X |
| | | 36 | X | | | X | | X | X | | X | X | X | X | X | | X | X |

NOTE: Diverted to service area of McNulty Water system only, for 475 domestic users and 8 commercial

| | | | | |
|--|--|--|--|--|
| | | | | |
| | | | | |
| | | | | |
| | | | | |

LOTS & DLCS ✓

INSPECTION
4-9-88
R.G. Muehlen

INFO: DICK BACKLUND, DIRECTOR & CHARLES RIGDON, MAINTENANCE
MAN FOR MCNULTY WATER ASSOC.
NOT QUITE THE ENTIRE AREA UNDER PERMIT IS SERVED.

NEITHER BACKLUND NOR RIGDON COULD MAKE AN ACCURATE
ESTIMATE OF WELL OUTPUT, BUT IT PUTS OUT LOTS MORE
THAN 0.04 cfs.

THERE ARE 2 WELLS ON MCNULTY WATER SYSTEM. THIS IS
THE S. WELL. BOTH WELLS PUMP WATER THROUGHOUT THE SYSTEM
& FILL 2 - 200,000 GAL RESERVOIRS WHICH THEN FEED THE AREA
GRAVITY FLOW. THE S. RES IS RIGHT BY THE N. WELL & THE
N. RES. IS BY $\frac{1}{4}$ COR SEC 25 & 26

THERE ARE NO PRESSURE GAUGES OR METERS ON THE
MCNULTY SYSTEM TO DETERMINE CAPACITY OR OPERATING PRESSURE.

WELL - 8" , 150' DEEP, S.W.L. APPROX. 50'

PUMP LEVEL 70'
HAS AIR LINE

PUMP & MOTOR - 25 H.P. SUBMERSIBLE

PIPE - 4" FROM WELL HEAD DIRECTLY IN TO 6" MAINLINE
WHICH IS PREDOMINANT THROUGHOUT. THE FIRST $\frac{1}{2}$ MILE OUT OF
THE S. RES. IS 8" MAIN

USE - DOMESTIC & COMMERCIAL, HAVE 465 METERED OUTLETS

LIFT - 70 TO 80' LIFT FROM WELL TO RES. NEAREST IT
SEE QUAD IF MORE NEEDED

TIE - WELL LOC OK; SEE AREA OF USE ON
ATTACHED COPY OF QUAD.

$$\text{PUMP. } \frac{25(7.04)}{130} = \frac{176}{130} = 1.35 \text{ cfs}$$

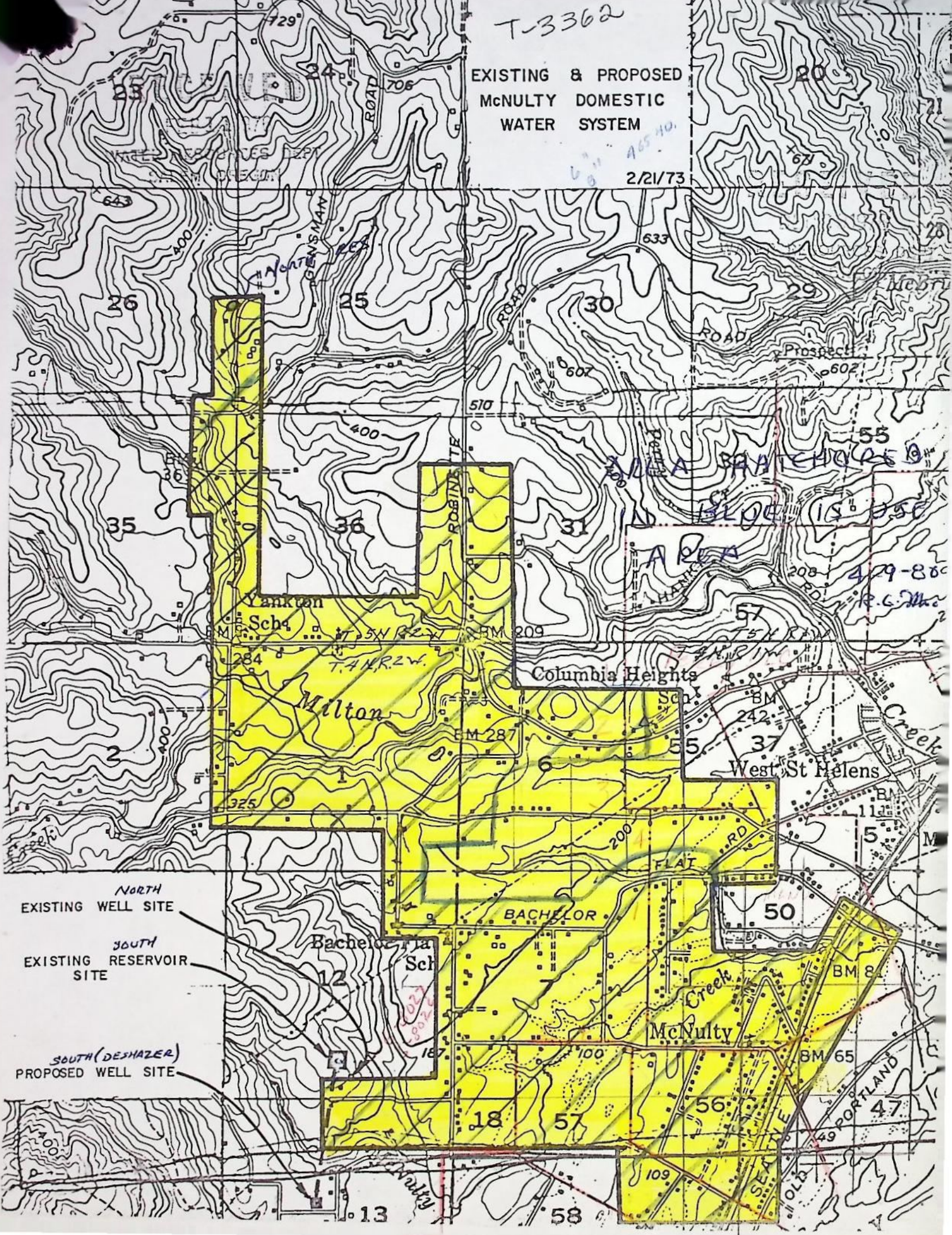
@ OPEN DISCHARGE 4-9-80
R.C. Muchen

SEE ATTACHED "C" FORM FOR APPL. G-7255,
PERMIT G-6977. REPORT FOR IT IS SAME AS
ABOVE

T-3362

EXISTING & PROPOSED
McNULTY DOMESTIC
WATER SYSTEM

2/21/73



NORTH
EXISTING WELL SITE

SOUTH
EXISTING RESERVOIR
SITE

SOUTH (DESHAZER)
PROPOSED WELL SITE

McNULTY WATER ASSOC.
PLACE OF USE

G-5524

G-4691

G-7255

TR-3362

| TWP | RGE | SEC. | |
|-----|-----|------|----------------|
| 5N | 2W | 25 | NW SW SW SW |

| | |
|----|--------------|
| 26 | NESE SESE |
|----|--------------|

| | |
|----|------------------------------|
| 35 | NENE SENE NESE SESE |
|----|------------------------------|

| | |
|----|--|
| 36 | NENE SENE NWNW SWNW NWSW SWSW SESW NESE SWSE SESE |
|----|--|

| | | | |
|----|----|----|------------------------------|
| 5N | 1W | 31 | NWNW SWNW NWSW SWSW |
|----|----|----|------------------------------|

| | | | |
|----|----|---|----------------------|
| 4N | 2W | 1 | ALL |
| | | 2 | NENE SENE NESE |

| | |
|----|--|
| 12 | NENE NWNW SWNE SENE NESE SESE |
|----|--|

| TWP | RGE | SEC | |
|-----|-----|-----|------|
| 4N | 2W | 13 | NENE |

NWNE
NENW

| | | | |
|----|----|---|------|
| 4N | 1W | 5 | SWSW |
| 4N | 1W | 6 | NENE |

NWNE
SWNE
SENE
NENW
NWNW
SWNW
SENW
NESW
NWSW
SWSW
SWSE
SESE

| | | | |
|----|----|---|-----|
| 4N | 1W | 7 | ALL |
|----|----|---|-----|

| | |
|---|--------|
| 8 | NENE |
| | NWNE |
| | SWNE |
| | SENE |
| | NWNW |
| | SWNW |
| | SENW |
| | SW 1/4 |
| | SE 1/4 |

| | |
|----|--------|
| 17 | NW 1/4 |
|----|--------|

| | |
|----|--------|
| 18 | NE 1/4 |
| | NE NW |
| | NWNW |

AFFIDAVIT OF APPLICANT

STATE OF OREGON,

County of COLUMBIA

} ss.

I, PAUL J. DeSHASER, the applicant herein, being first duly sworn, depose and say that I have read the above and foregoing application for transfer of water right; that I know the contents thereof and that the statements therein made are true and correct to the best of my knowledge and belief.

In Witness Whereof, I have hereunto set my hand this 23 day of DECEMBER, 1975

x Paul J. Deshaser
(Name of applicant)

Subscribed and sworn to before me this 23 day of DECEMBER, 1975

[Notarial Seal]

William F. Daniel
NOTARY PUBLIC FOR OREGON

My commission expires JAN 20, 1978

Remarks

THIS APPLICATION MUST BE ACCOMPANIED BY A MAP SHOWING THE LOCATION OF THE POINT OF DIVERSION, PLACE OF USE AND WORKS UTILIZED UNDER THE PRESENT WATER RIGHT. THE MAP SHOULD ALSO SHOW THE NEW POINT OF DIVERSION OR PLACE OF USE, AS THE CASE MAY BE.

13. (Continued)

I propose to transfer the water right to the following described lands:

| Twp. | Range | Sec. | NE 1-4 | | | | NW 1-4 | | | | SW 1-4 | | | | SE 1-4 | | | | |
|------|-------|------|------------------|------------------|------------------|------------------|------------------|------------------|------------------|------------------|------------------|------------------|------------------|------------------|------------------|------------------|------------------|------------------|--|
| | | | NE $\frac{1}{4}$ | NW $\frac{1}{4}$ | SW $\frac{1}{4}$ | SE $\frac{1}{4}$ | NE $\frac{1}{4}$ | NW $\frac{1}{4}$ | SW $\frac{1}{4}$ | SE $\frac{1}{4}$ | NE $\frac{1}{4}$ | NW $\frac{1}{4}$ | SW $\frac{1}{4}$ | SE $\frac{1}{4}$ | NE $\frac{1}{4}$ | NW $\frac{1}{4}$ | SW $\frac{1}{4}$ | SE $\frac{1}{4}$ | |
| 5N | 1W | 31 | | | | | X | X | X | X | X | X | X | X | | | | | |
| 4N | 2W | 1 | X | X | X | X | X | X | X | X | X | X | X | X | X | X | X | X | |
| 4N | 2W | 2 | X | | | X | | | | | | | | | X | | | | |
| 4N | 2W | 12 | X | X | X | X | | | | | | | | | X | | X | X | |
| 4N | 2W | 13 | X | X | X | X | | | | | | | | | | | | | |
| 4N | 3W | 5 | | | | | | | | | X | X | X | X | | | | | |
| 4N | 3W | 6 | X | X | X | X | X | X | X | X | X | X | X | X | X | X | X | X | |
| 4N | 3W | 7 | X | X | X | X | X | X | X | X | X | X | X | X | X | X | X | X | |
| 4N | 3W | 8 | X | X | X | X | X | X | X | X | X | X | X | X | X | X | X | X | |
| 4N | 3W | 18 | X | X | X | X | X | X | X | X | | | | | | | | | |
| 4N | 3W | 19 | | | | | X | X | X | X | X | X | X | X | | | | | |

RECEIVED

FEB 11 1976

WATER RESOURCES DEPT
SALEM, OREGON

RECEIVED

DEC 29 1976

WATER RESOURCES DEPT
SALEM, OREGON

7-3362

RECEIVED

FEB 11 1976

WATER RESOURCES DEPT
SALEM, OREGON

RECEIVED

DEC 29 1976

WATER RESOURCES DEPT
SALEM, OREGON

T-3362

Application for Transfer of Water Right

To the STATE ENGINEER OF OREGON:

I, PAUL J. DE SHAZER and McNULTY WATER ASSOCIATION
(Name of applicant)

of Warren County of Columbia
(Postoffice)

State of Oregon, do hereby make application for change from irrigation to

domestic and commercial, for service to 475 domestic units and 8 commercial.
(In point of diversion; place of use; use heretofore made of the water)

1. The source of present water right is well
(Name of stream)

2. The use to which the water is applied is irrigation
(Irrigation; Mining; Power; Manufacturing; etc.)

3. The name of the ditch, canal or pipe line is unnamed

4. The point of diversion is located 2277 ft. S and 1881 ft. E from the NW
(N. or S.) (E. or W.)

corner of Section 13 being within the SE 1/4, NW 1/4
(Section or subdivision)

of Section 13 Tp. 4N R. 2W W. M., in the County of Columbia
(No. N. or S.) (No. E. or W.)

5. List the number of acres irrigated in each smallest legal subdivision (40-acre tract) involved in this transfer. If for any other use, indicate place of use.

| Twp. | Range | Sec. | NE 1-4 | | | | NW 1-4 | | | | SW 1-4 | | | | SE 1-4 | | | |
|------|-------|------|--------|--------|--------|--------|--------|--------|--------|--------|--------|--------|--------|--------|--------|--------|--------|--------|
| | | | NE 1/4 | NW 1/4 | SW 1/4 | SE 1/4 | NE 1/4 | NW 1/4 | SW 1/4 | SE 1/4 | NE 1/4 | NW 1/4 | SW 1/4 | SE 1/4 | NE 1/4 | NW 1/4 | SW 1/4 | SE 1/4 |
| 4N | 2W | 13 | | | | | | | | | | | | | | | | |
| 4N | 2W | 13 | | | | | | | 4.74 | | | | | | | | | |
| | | | | | | | | | | | | | | | | | | |
| | | | | | | | | | | | | | | | | | | |

NOTE: If you own less than 40-acre tracts, attach a description of your land as it appears in your deed.

(Attach separate sheet if necessary)

4.74 ac

0.04 cfs

6. Are you the legal owner of the above described lands? Yes
(If not owner, explain your interest)

7. Has water been used beneficially for the purposes indicated herein during the past 5 years? Yes

8. What is the date of priority of your water right? August 25, 1959

9. Was your water right acquired by State Engineer's Permit? Yes If so, give number
(Yes or No)

of permit G. 1447

(Yes or No)

No

.....
(Yes or No)

(If not, give name)

| Twp. | Range | Sec. | NE 1-4 | | | | NW 1-4 | | | | SW 1-4 | | | | SE 1-4 | | | |
|------|-------|------|--------|-----|-----|-----|--------|-----|-----|-----|--------|-----|-----|-----|--------|-----|-----|-----|
| | | | NE¼ | NW¼ | SW¼ | SE¼ | NE¼ | NW¼ | SW¼ | SE¼ | NE¼ | NW¼ | SW¼ | SE¼ | NE¼ | NW¼ | SW¼ | SE¼ |
| 5N | 2W | 26 | | | | X | | | | | | | | | X | | | X |
| | | 25 | | | | | | | | | | | X | X | | | | |
| | | 35 | X | | | X | | | | | | | | | X | | | X |
| | | 36 | X | | | X | | X | X | | | X | X | X | X | | X | X |

(Attach separate sheet if necessary)

1950

AFFIDAVIT OF APPLICANT

STATE OF OREGON,

County of Columbia

} ss.

I, McNulty Water Association, the applicant herein, being first duly sworn, depose and say that I have read the above and foregoing application for transfer of water right; that I know the contents thereof and that the statements therein made are true and correct to the best of my knowledge and belief.

In Witness Whereof, I have hereunto set my hand this 27th day of January, 1976.

M. Lawrence
(Name of applicant) VICE President

Subscribed and sworn to before me this 27 day of JANUARY, 1976.

[Notarial Seal]

L. Charles Davis
NOTARY PUBLIC FOR OREGON

My commission expires 12/22/78

Remarks _____

THIS APPLICATION MUST BE ACCOMPANIED BY A MAP SHOWING THE LOCATION OF THE POINT OF DIVERSION, PLACE OF USE AND WORKS UTILIZED UNDER THE PRESENT WATER RIGHT. THE MAP SHOULD ALSO SHOW THE NEW POINT OF DIVERSION OR PLACE OF USE, AS THE CASE MAY BE.