

STATUS OF APPLICATION

Change in place of use
 Date filed 2-26-75
 Date of hearing _____
 Place of hearing _____
 Date of order 1-16-79 Vol. 31, page 578
 Date for application of water Completed
 Proof mailed _____
 Proof received _____
 Certificate issued _____ Vol. _____, page _____

to survey 1/79

DESCRIPTION OF WATER RIGHT

Name of stream Little Deschutes River
 Trib. of _____ County of Klamath
 Use irrigation
 Quantity of water _____ No. of acres 29²
 Name of ditch Walker Basin Canal
 Date of priority _____
 In name of M.S. May Field
 _____ Adjudication, Vol. _____, page 13639
 App. No. _____ Per. No. _____ Cert. No. _____
 Certificate cancelled _____
 Notation made on record by _____

FEE PAID

Date	Amount	Receipt No.
<u>3-26-75</u>	<u>25.00</u>	<u>45849</u>
TOTAL . . .		
	Cert. Fee	

FEE REFUNDED

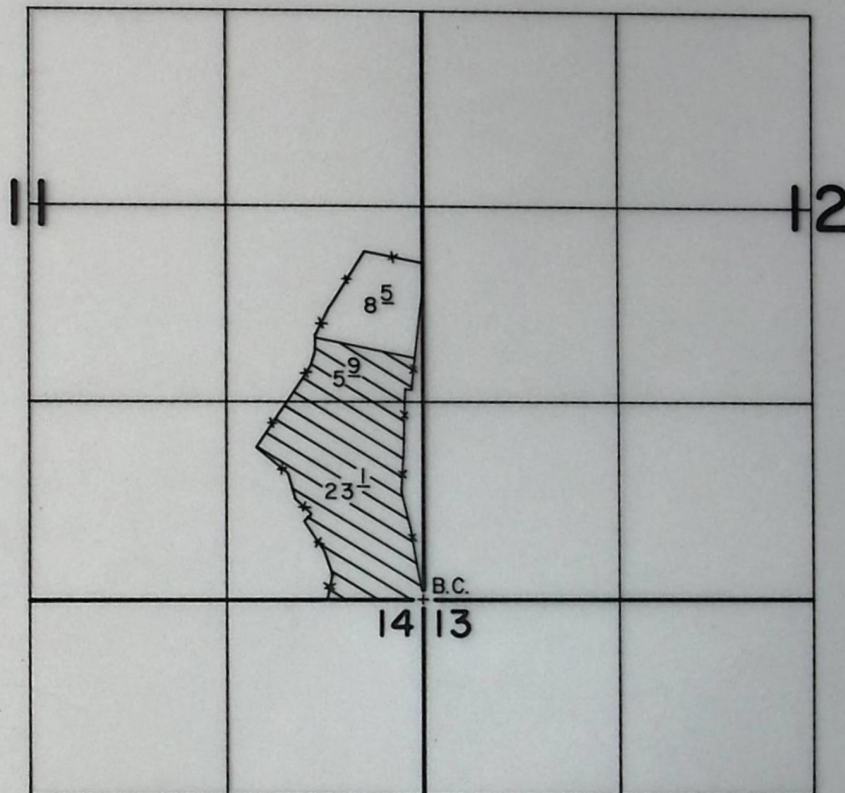
Date	Amount	Check No.

REMARKS

TO BE ENTERED WHERE CHECKED	INDEX CARDS:		Entered	Checked
<input checked="" type="checkbox"/>	Name		<i>lcy</i>	_____
<input checked="" type="checkbox"/>	Stream		<i>lcy</i>	_____
<input checked="" type="checkbox"/>	Pt. of Div.		<i>lcy</i>	_____
<input checked="" type="checkbox"/>	Calendar		<i>lcy</i>	_____
<input checked="" type="checkbox"/>	CHECKED TO RECORDS:			
<input checked="" type="checkbox"/>	Twp. & Rge.		<i>lcy</i>	_____
<input checked="" type="checkbox"/>	Decree-vault		<i>lcy</i>	_____
<input checked="" type="checkbox"/>	Decree-sale		<i>lcy</i>	_____
<input checked="" type="checkbox"/>	Cert. of W/R		<i>lcy</i>	_____
<input type="checkbox"/>	Per. Folder		_____	_____
<input type="checkbox"/>	Chaindex		_____	_____
<input type="checkbox"/>	Cross Ref.		_____	_____
<input checked="" type="checkbox"/>	Power Claim		<i>lcy</i>	_____
<input checked="" type="checkbox"/>	Abstracts		<i>lcy</i>	_____



T. 23 S., R. 9 E., W.M.



SCALE: 1" = 1320'

FINAL PROOF SURVEY
UNDER

TRANSFER NO. 3188

Application No. Permit No.
IN NAME OF

DESCHUTES RIVER LAND & CATTLE CO.

Surveyed JULY 6, 1989, by B.W. BISHOP

10-30-89
PTS

gk

Dis 11-1889 (Armed)
7/6/89 SWB

Add '1' POD

CALL 7/5/89 For Appt.

433-2556
THERESA CLIFF, PRES.

- NCR
10-30-89
JCL

INFO: THERESA CLIFF, PRESIDENT OF BELL A LAND & CATTLE CO.
Box 97, LAPINE, OR., 97739 PH. # 433-2556, SUCCESSOR
TO DESCHUTES RIVER LAND & CATTLE CO. SHOWED US
LAND BEING IRRIGATED UNDER THIS TRANSFER.

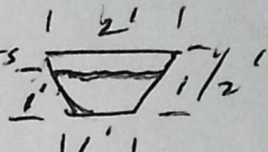
SOURCE: LITTLE DESCHUTES RIVER VIA OLD FINLEY
DITCH.

8

EQUIP: ALL GRAVITY FLOOD? IRRIGATION (SUBS)

MAIN DITCH 4' TOP. 1 1/2' BOTTOM 2 1/2' DEEP FLOWING
1 1/2' WATER

LATERAL DITCHES



USE: IRRIGATION OF PASTURE

LIFT: MAIN DITCH FLOWING 1' / SEC.

TIE: PTS 11-1989 TIED TO B.C. @ SE COR SECTION 11
& FENCE LINE (SEC. IN LINE)

7/6/89

Benjamin W. Dush
F.I.



WATER RESOURCES DEPARTMENT

1507 EAST FIRST STREET • BEND, OR • 97701 • Phone 382-4005

ROBERT W. STRAUB
GOVERNOR

August 16, 1976

JAMES E. SEXSON
Director

WATER POLICY REVIEW
BOARD

EMERY N. CASTLE
Chairman
Corvallis

CHAPIN D. CLARK
Vice Chairman
Eugene

GEORGE H. PROCTOR
Klamath Falls

ANN W. SQUIER
Portland

RICHARD ROY
Portland

JAMES HILL
Arch Cape

JEAN FROST
Portland

Wayne J. Overcash
Water Rights Engineer
1178 Chemeketa St. NE
Salem, Ore. 97310

T-3188

Dear Wayne:

I inspected this proposed transfer several years ago with Cameron and his attorney, the late Alva Goodrich. The transfer was intended to be submitted when the survey was completed, but an unusual delay occurred because of Alva's death. There is no reason that I am aware of why the transfer should not be allowed.

I am enclosing the maps I found covering this area and my letter of March 6, 1975 for Cameron's use in petitioning the circuit court to correct the decree.

Sorry to take so long to reply. It seems things get a little hectic around here in the summers.

Sincerely yours,

Bruce A. Estes
Watermaster Dist.#11

BAE:rs
encl

RECEIVED

AUG 17 1976

WATER RESOURCES DEPT
SALEM, OREGON

*Jan 8, 1979
change has been
completed according
to Bruce.
NO*



STATE
ENGINEER

WATER RESOURCES DEPARTMENT

~~XXXXXXXXXX~~ ~~COUNTY~~ COURTHOUSE • BEND, OREGON • 97701 • Ph. 382-368X
1507 1st St NE 4005

~~XXXXXXXXXX~~
GOVERNOR

CHRIS L. WHEELER
State Engineer

March 6, 1975

FILE NO.

RE: water right of Cameron Cliff

In the Circuit Court for Deschutes County, State of Oregon.
In the matter of Petitioning for the correction of certain
errors:

WHEREAS:

In the matter of the determination of the relative
rights to the waters of the Deschutes River and Tributaries:

In the Proof of Claim No. 131 by M.S. Mayfield of LaPine,
Oregon before the State Engineer of Oregon under question 18
it is claimed 18.9 acres irrigated in the SW $\frac{1}{4}$ SW $\frac{1}{4}$ of Section
23 Tp 23S R 9 E.W.M.

WHEREAS:

The fact was over looked that the SW $\frac{1}{4}$ SW $\frac{1}{4}$ of Section 23
had already a water right for 25.9 acres from the M.S.
Mayfield ditch which would make 44.8 acres on a 40 acre tract
and also the map showing the land irrigated which was
attached to the claim of M.S. Mayfield shows the land as being
18.9 acres in the SW $\frac{1}{4}$ SE $\frac{1}{4}$ from the George Mayfield ditch in
Section 23 Tp 23S R 9 E.W.M., therefor the water right should
be corrected to read 18.9 acres SW $\frac{1}{4}$ SE $\frac{1}{4}$ Section 23 Tp 23S
R 9 E.W.M. Copy of map attached to M.S. Mayfield Claim
No. 131 is herewith attached to this petition.

The water right in question was tabulated in the
Deschutes River Decree by Honorable T.E.J. Duffy Feb. 10, 1928
on page 141 and was tabulated in the consolidated decree by
Honorable Ralph S. Hamilton July 18, 1958 on page 172

Very truly yours,

Bruce A. Estes

Bruce A. Estes
Watermaster Dist. #11
AND

Aubrey E. Perry

Aubrey E. Perry
Former Deschutes River Watermaster

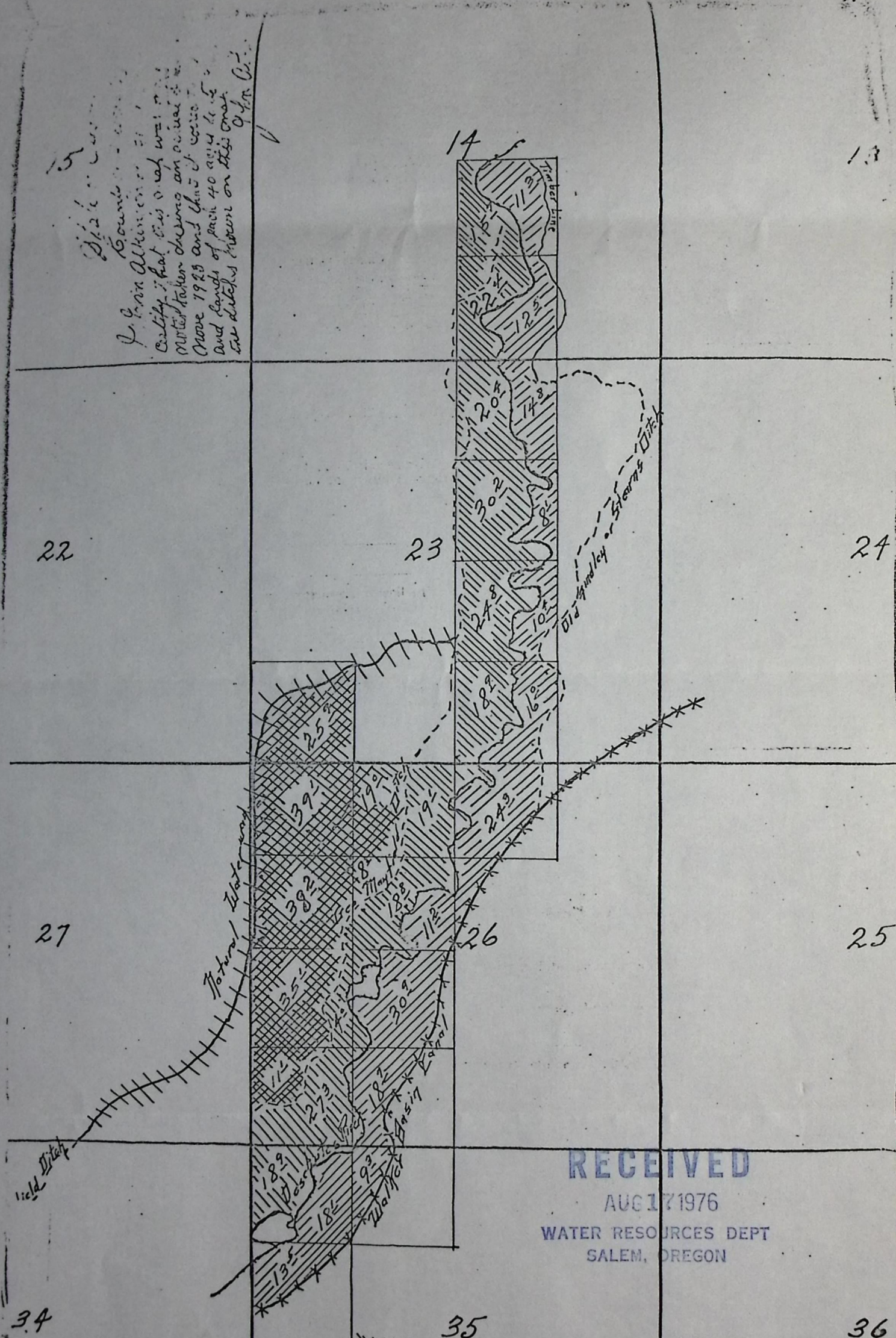
BAE & AEP:rs
enclosed
cc: State Engineer

RECEIVED

AUG 17 1976

WATER RESOURCES DEPT
SALEM, OREGON

15
 Ditch
 Boundaries
 I. Ann Alkinen
 certify that this map was
 noted taken during an aerial
 photo 1923 and that it was
 and lands of each 40 acres
 are ditches shown on this map
 of J. A. C.



RECEIVED

AUG 17 1976

WATER RESOURCES DEPT
 SALEM, OREGON

- 35 Land under Geo Mayfield Ditch
- /// " " Old Finley "
- /// " " Mike Mayfield "
- **** Wolfer Basin Canal
- Ditches
- ++++ Natural Waterway used as Ditch

BEFORE THE STATE ENGINEER OF OREGON

.....Klamath.....County.....

In the Matter of the Determination of the Relative Rights
to the Waters ofDeschutes.....
.....and its tributaries,
a Tributary ofColumbia.....

STATEMENT AND PROOF OF CLAIM

(The claimant must submit separate proof as to each ditch through which a water right is claimed.)

I, the undersigned, ofLa Pine....., Oregon, being called as a witness
in support of this statement of claim, and being first duly sworn, testify as follows:

1. Q.—What is claimant's name and postoffice address? If a corporation, give the place of
incorporation and the authority by which you make this proof.

A.—.....M. S. Mayfield, La Pine, Oregon.....
(If this proof is made by you as agent, or attorney, the written
authorization therefor must be signed by the claimant upon the back hereof.)

2. Q.—Do you claim a right to the waters of the above-named stream or a tributary thereof?
If from a tributary, give its name.

A.—.....Yes. East fork of Deschutes.....

3. Q.—What is the nature of the right or use on which this claim to the waters of said
stream is based?

A.—.....Irrigation and stock.....
(Irrigation, power, mining, domestic, stock, etc.)

4. Q.—How was such right initiated, or upon what is it based?

A.—.....Appropriation, diversion and use.....
(Appropriation, diversion and use, etc.)

5. Q.—State the date of the initiation of such water right. A.—.....1898.....

6. Q.—What steps were taken by this claimant or his predecessor in interest to initiate said
right? Answer fully, attaching separate sheet if necessary.

A.—.....A dam constructed and a ditch or canal excavated from the dam to
the land herein described.....

7. Q.—When was water first used for irrigation, or other beneficial purposes?

A.—.....1898.....

8. Q.—State the means of utilizing such water, giving the name by which the ditch is most
commonly known, if a ditch is used.

A.—.....The George Mayfield ditch.....

9. Q.—State the interest claimant has in such ditch, with the names of any other water users
interested therein.

A.—.....An undivided one-half interest. The other user of the water is
George M. Mayfield, an undivided one-half interest.....

[Proof No. 131]

RECEIVED

AUG 17 1976

WATER RESOURCES DEPT
SALEM, OREGON

11. Q.—State the date of completion. A.—1898

A.—Width (top)16..... feet; width (bottom)8..... feet;

13. Q.—If said ditch has been enlarged, state the date of beginning and completion of each enlargement, and its dimensions as enlarged.

A. — not enlarged

Second enlargement—Width (top) feet; width (bottom) feet;
depth feet; grade, or fall per 1,000 feet, feet.

15. Q.—If water is used for irrigation, state the number of acres reclaimed and irrigated the first year. A.—Approximately 100 acres.

16. Q.—How many acres were irrigated each subsequent year up to and including the present year? A.—..... Remainder 120.5 acres

A. — no enlargement

18. Q.—Give the number of acres irrigated under said ditch at the present time in each smallest legal subdivision (40-acre tract), using the following form. (The lands have been surveyed and are shown on the plat of the State Engineer, which you may examine at the time of the hearing. Your answer to this question should conform to those maps, unless you object to the same and submit maps of your own showing such information. No proof will be accepted which does not answer this question in detail.) (Attach separate sheet if necessary.)

A.—

[illegible]

* The number of persons who are employed in the various occupations is as follows:

1900 1910

When does the irrigating season begin and when does it end, and if water is used for
irrigation, during what months is it used?

A -- April 15th to October 31, Used for watering stock remainder of year.

24. Q. What amount of water do you estimate is necessary for the proper irrigation of the _____, for which a right

I hereby certify upon oath that the foregoing statement and answers are true as I verily believe.

M. S. Mayfield
Signature of Claimant, or Agent Making Proof.

Subscribed and sworn to before me this 8th day of December, 1923

M. R. Elliott

Notary Public for Oregon, State Engineer.
My Commission Expires March 26, 1924.

Filed: Dec 10, 1923

Fees paid: 419600, \$33.00

cents.

Rhea L. Linn
State Engineer.
Ruf

AUTHORIZATION OF AGENT

_____, of _____,
State of _____, do hereby make and appoint _____,
_____, of _____, my agent
and attorney for me and in my name, place and stead, to make and submit the within Statement
and Proof of Claim.*

And I hereby designate said agent as the proper party upon whom lawful and valid service
may be made of all process and notices in any contest commenced by or against me, in the within
entitled matter, and said agent is hereby duly authorized to appear in any and all such contests as
my true and lawful agent and attorney, giving and granting unto my said attorney full power and
authority to do and perform all and every act necessary and requisite to be done in the premises,
as fully as I might or could do if personally present, hereby ratifying and confirming all my said
agent shall lawfully do by virtue of this power.

* Claimant should cross out the second paragraph of the Authorization if he does not desire the agent to appear for him
in the proceeding after the filing of this claim.

BEFORE THE STATE ENGINEER OF OREGON

cf. 1000

Com. 17

Contest #5.

103. Columbia-Deschutes Power Company,
 Contestant,
 vs.
Fannie E. Stearns,
 Contestee.

Contestee claims a right through the Findley ditch from the East Fork of Deschutes River for the irrigation of 468.6 acres of land. This is in excess of the acreage shown as irrigated on the State maps, the difference being due to the classification of certain lands as non-irrigated, by the State Engineer, which were claimed as irrigated by Contestee. However, it was satisfactorily shown by the testimony taken in the contest that such lands were irrigated and entitled to a water right. The rights of Contestee shall be allowed as claimed.

22.

Contest #6.

103. Columbia-Deschutes Power Company,
 Contestant,
 vs.
M. S. Mayfield,
 Contestee.

Contestee claims to have irrigated certain lands not shown on the maps of the State Engineer as irrigated, and it appearing that the said maps showed only a part of the lands that had actually been irrigated by Contestee, the right to irrigate the entire area claimed will be confirmed. The testimony also establishes clearly that the appropriation of water for the irrigation of Contestee Mayfield's land and the land owned by Fannie Stearns and others under the Findley ditch were initiated in the year 1897, and the rights of Mayfield and other users under this ditch shall be as defined in the tabulation herein.

Contestee Mayfield filed an amended claim for water from the West Fork of East Fork of Deschutes River, otherwise known as Crescent Creek, for the irrigation of 176.1 acres of land through the Mike Mayfield ditch, and for which the date of

priority of 1898 is claimed. The testimony given at the hearing, although that particular claim was not contested, shows the claimant to be entitled to the right as covered by the amended claim, and the claim is therefore allowed.

DESCHUTES RIVER -17-

In the matter of determination of relative rights to use of water of Deschutes River June 21, 1926


Date of Purchase	Amount Cubic Feet Per Second	Number Acres	Use	Name of Ditch	Stream	Description of Land or Place of Use
1890 1898 Mayfield, M.S. Contract 2222 page 164		176.4	Irrigation	Mike Mayfield	West Fork of East Fork of Deschutes River (or Crescent Creek)	25.9 acres in SW $\frac{1}{4}$ SW $\frac{1}{4}$ Section 23, 19 acres in NE $\frac{1}{4}$ NE $\frac{1}{4}$ 39.1 acres in NW $\frac{1}{4}$ NW $\frac{1}{4}$ 38.2 acres in SW $\frac{1}{4}$ NW $\frac{1}{4}$ 8 acres in SE $\frac{1}{4}$ NW $\frac{1}{4}$ 35.1 acres in NW $\frac{1}{4}$ SW $\frac{1}{4}$ 11.1 acres in SW $\frac{1}{4}$ SW $\frac{1}{4}$ Section 26, T. 23 S. R. 9 E. W. M.
1895		24	Irrigation	Water wheels & pipe from slough	Deschutes River	10.3 acres in Lot 3 (SE $\frac{1}{4}$ SW $\frac{1}{4}$) 9.3 acres in Lot 2 (SW $\frac{1}{4}$ SE $\frac{1}{4}$) 4.4 acres in Eot 1 (SE $\frac{1}{4}$ SE $\frac{1}{4}$) Section 23, T. 2 N. R. 15 E. W. M.
1905		5.6	Irrigation	North Side Ditch	Street Creek	5.6 acres in NW $\frac{1}{4}$ SW $\frac{1}{4}$ Section 20, T. 11 S. R. 11 E. W. M.
1906		6.1	Irrigation	South Side Ditch	Street Creek	6.1 acres in SW $\frac{1}{4}$ SW $\frac{1}{4}$ Section 20, T. 11 S. R. 11 E. W. M.
1897		11.9	Irrigation	D.W. New Ditch	Metolius River	5.8 acres in NE $\frac{1}{4}$ NE $\frac{1}{4}$ 4.5 acres in NW $\frac{1}{4}$ NE $\frac{1}{4}$ 1.1 acres in SE $\frac{1}{4}$ NE $\frac{1}{4}$ Section 28, 0.5 acre in SW $\frac{1}{4}$ NW $\frac{1}{4}$ Section 27, T. 11 S. R. 11 E. W. M.
y, Dec. 2, 1907 15-y,		591	Irrigation	North & Pilot Butte canals	Deschutes River	23 acres in NE $\frac{1}{4}$ SE $\frac{1}{4}$ 14 acres in NW $\frac{1}{4}$ SE $\frac{1}{4}$ 16 acres in SW $\frac{1}{4}$ SE $\frac{1}{4}$ 28 acres in SE $\frac{1}{4}$ SE $\frac{1}{4}$ Section 4, 11 acres in SE $\frac{1}{4}$ NW $\frac{1}{4}$ Section 5, 9 acres in SE $\frac{1}{4}$ NE $\frac{1}{4}$ 15 acres in NE $\frac{1}{4}$ SW $\frac{1}{4}$ Section 6, 25 acres in NE $\frac{1}{4}$ SW $\frac{1}{4}$ Section 28, 20 acres in SW $\frac{1}{4}$ SE $\frac{1}{4}$ Section 32, T. 14 S. R. 13 E. W. M. 26 acres in NW $\frac{1}{4}$ SE $\frac{1}{4}$ Section 29, T. 15 S. R. 13 E. W. M. 6 acres in NE $\frac{1}{4}$ SE $\frac{1}{4}$ 13 acres in SW $\frac{1}{4}$ SE $\frac{1}{4}$ 34 acres in SE $\frac{1}{4}$ SE $\frac{1}{4}$ Section 9, 24 acres in NW $\frac{1}{4}$ NW $\frac{1}{4}$ 28 acres in SE $\frac{1}{4}$ NW $\frac{1}{4}$ 24 acres in SW $\frac{1}{4}$ SE $\frac{1}{4}$ Section 11.

				Findley of Deschutes (one- eighth interest)	East Fork Deschutes River	15 acres in 14.1 acres in 16.9 acres in 16.8 acres in Section 14, T. 23 S. R. 9 E. W. M. 14.3 acres in E. 1/4 15 acres in N. 1/4 Section 4, T. 24 S. R. 9 E. W. M.
(Proof #133)	1898	183.6	Irrigation	Geo. Mayfield	East Fork Deschutes River	2 acres in SE 1/4 SE 1/4 Section 27, 32.5 acres in NE 1/4 NE 1/4 26.6 acres in SW 1/4 NE 1/4 20.1 acres in SE 1/4 NE 1/4 28 acres in NE 1/4 SW 1/4 25.3 acres in SW 1/4 SW 1/4 3.1 acres in SE 1/4 SW 1/4 5.1 acres in NE 1/4 SE 1/4 Section 34, 16.9 acres in SE 1/4 SE 1/4 Section 33, T. 23 S. R. 9 E. W. M. 10.7 acres in NE 1/4 NE 1/4 4.2 acres in NE 1/4 NE 1/4 9.1 acres in NE 1/4 NE 1/4 Section 4, T. 24 S. R. 9 E. W. M.
Mayfield, J. D. Tumalo, Ore. (Proof #102)	April 1905	1/8	Irrigation	Laidlaw Townsite Company	Deschutes River	1/8 acre or two lots, Section 31, T. 16 S. R. 12 E. W. M.
X Mayfield, M. S. Lapine, Ore. (Proof #130)	1897	199.1	Irrigation	Findley (one- fourth interest)	East Fork Deschutes River	9.3 acres in NE 1/4 NE 1/4 18.1 acres in NE 1/4 NE 1/4 13.5 acres in SW 1/4 NE 1/4 Section 35, 24.9 acres in NE 1/4 NE 1/4 11.2 acres in SE 1/4 NE 1/4 30.9 acres in NE 1/4 SW 1/4 18.7 acres in SE 1/4 SW 1/4 Section 26, 14.8 acres in NE 1/4 NE 1/4 8.1 acres in SW 1/4 NE 1/4 10.4 acres in NE 1/4 SE 1/4 16 acres in SW 1/4 SE 1/4 Section 23, 11.3 acres in NE 1/4 SE 1/4 12.5 acres in SW 1/4 SE 1/4 Section 14, T. 23 S. R. 9 E. W. M.
X (Proof #131)	1898	220.5	Irrigation	George Mayfield	East Fork Deschutes River	18.9 acres in NE 1/4 NE 1/4 Section 35, 19.1 acres in NE 1/4 NE 1/4 18.8 acres in SE 1/4 NE 1/4 4 acres in NE 1/4 SW 1/4 27.3 acres in SE 1/4 SW 1/4 Section 26, 20.4 acres in NE 1/4 NE 1/4 30.2 acres in SW 1/4 NE 1/4 18.9 acres in SW 1/4 SW 1/4 24.8 acres in NE 1/4 SE 1/4 Section 23, 15.7 acres in NE 1/4 SE 1/4 22.4 acres in SW 1/4 SE 1/4 Section 14, T. 23 S. R. 9 E. W. M.
						DESCHUTES RIVER -140.
						UTES RIVER -141.

Based upon the foregoing findings as modified by the Court, it is
hereby

ORDERED, ADJUDGED and DECREED that the relative rights of the various claimants to the use of the waters of Deschutes River and its tributaries be and the same are hereby adjudicated, determined and settled as set forth in the foregoing modified findings and decree.

Dated this 10th day of February, 1928, at Bend, Oregon.


Circuit Judge

3181
RECEIVED
MAR 26 1975
STATE ENGINEER
SALEM, OREGON

Application for Transfer of Water Right

To the STATE ENGINEER OF OREGON:

I, DESCHUTES RIVER LAND AND CATTLE CO. president: CAMERON CLIFF
(Name of applicant)

of LA PINE County of DESCHUTES
(Postoffice)

State of OREGON, do hereby make application for change IN PLACE OF USE

(In point of diversion; place of use; use heretofore made of the water)

1. The source of present water right is LITTLE DESCHUTES RIVER
(Name of stream)

2. The use to which the water is applied is IRRIGATION
(Irrigation; Mining; Power; Manufacturing; etc.)

3. The name of the ditch, canal or pipe line is WALKER BASIN CANAL

4. The point of diversion is located 260 ft. N and 1060 ft. E from the SW
(N. or S.) (E. or W.)

corner of SECTION 34 being within the SW 1/4 SW 1/4
(Section or subdivision)

of Section 34 Tp. 23S R. 9E W. M., in the County of KLAMATH
(No. N. or S.) (No. E. or W.)

5. List the number of acres irrigated in each smallest legal subdivision (40-acre tract) involved in this transfer. If for any other use, indicate place of use.

Twp.	Range	Sec.	NE 1-4				NW 1-4				SW 1-4				SE 1-4			
			NE 1/4	NW 1/4	SW 1/4	SE 1/4	NE 1/4	NW 1/4	SW 1/4	SE 1/4	NE 1/4	NW 1/4	SW 1/4	SE 1/4	NE 1/4	NW 1/4	SW 1/4	SE 1/4
23	S	9 E		4.8	4.1											90.1		

NOTE: If you own less than 40-acre tracts, attach a description of your land as it appears in your deed.

(Attach separate sheet if necessary)

6. Are you the legal owner of the above described lands? YES
(If not owner, explain your interest)

7. Has water been used beneficially for the purposes indicated herein during the past 5 years? YES

8. What is the date of priority of your water right? 1897 and 1898 (4.8 SW 1/4 SW 1/4)

9. Was your water right acquired by State Engineer's Permit? NO If so, give number
(Yes or No)

of permit

10. Do you hold a water right certificate? YES If so, give number of certificate 13639 & 13640
(Yes or No)

11. Was your water right determined by State Engineer's order of Determination or Decree of Court?

YES If so, give title of proceedings DESCHUTES RIVER DECREE
(Yes or No)

12. Is the water right recorded in your name? NO M.S. MAYFIELD
(If not, give name)

13. I propose to transfer the water right to the following described lands: (Do not answer if your application is for change in point of diversion only.)

Twp.	Range	Sec.	NE 1-4				NW 1-4				SW 1-4				SE 1-4			
			NE $\frac{1}{4}$	NW $\frac{1}{4}$	SW $\frac{1}{4}$	SE $\frac{1}{4}$	NE $\frac{1}{4}$	NW $\frac{1}{4}$	SW $\frac{1}{4}$	SE $\frac{1}{4}$	NE $\frac{1}{4}$	NW $\frac{1}{4}$	SW $\frac{1}{4}$	SE $\frac{1}{4}$	NE $\frac{1}{4}$	NW $\frac{1}{4}$	SW $\frac{1}{4}$	SE $\frac{1}{4}$
23	S	9 E	11												2.2			26.8

(Attach separate sheet if necessary)

NOTE: Answer questions 14, 15, 16 and 17, if the application is for change in point of diversion.

14. The proposed point of diversion is located 260 ft. N and 1060 ft. East from the SW
(N. or S.) (E. or W.)
corner of Sec 34 being within the SW $\frac{1}{4}$ SW $\frac{1}{4}$ of Section 34 Tp. 23 S R. 9 East W. M.,
(Smallest legal subdivision) (No. N. or S.) (No. E. or W.)
in the county of Klamath. The name of the ditch to be used is Walker Basin and Finley

15. Are you the owner of the land on which the proposed point of diversion is to be located? yes

16. If not the owner of the land on which the proposed point of diversion is to be located, give the name and address of owner and submit evidence of your right-of-way for your proposed ditch, canal, or pipe line.

.....

.....

.....

17. Are there any diversions between your present point of diversion and the proposed point of diversion? No

NOTE: Answer questions 18 and 19 if application is for change in use or place of use.

18. Are the lands from which you propose to transfer your water right free of all encumbrances, including taxes, mortgages, liens, etc.? YES
(Answer Yes or No)

19. If not, give below a description of existing encumbrances:

NATURE OF ENCUMBRANCE	HELD BY	AMOUNT

20. Reasons for the proposed changes are TO MORE PRODUCTIVE LAND

.....

.....

.....

AFFIDAVIT OF APPLICANT

STATE OF OREGON

County of

Deschutes

SS.

I, Cameron Cliff, the applicant herein, being first duly sworn, depose and say that I have read the above and foregoing application for transfer of water right; that I know the contents thereof and that the statements therein made are true and correct to the best of my knowledge and belief.

In Witness Whereof, I have hereunto set my hand this 12 day of Feb, 1975

Cameron Cliff
(Name of applicant)

Subscribed and sworn to before me this 12 day of February, 1975

[Notarial Seal]

Ruth C. Cliff

NOTARY PUBLIC FOR OREGON

My commission expires Feb 8, 1977

Remarks

THIS APPLICATION MUST BE ACCOMPANIED BY A MAP SHOWING THE LOCATION OF THE POINT OF DIVERSION, PLACE OF USE AND WORKS UTILIZED UNDER THE PRESENT WATER RIGHT. THE MAP SHOULD ALSO SHOW THE NEW POINT OF DIVERSION OR PLACE OF USE, AS THE CASE MAY BE.