

FEES PAID

Change in _____ place of use _____
Date filed _____ 8-25-75 _____
Date of hearing _____
Place of hearing _____
Date of order _____ 8-15-77 _____ Vol. _____ 29 _____, page _____ 222
Amended _____ 7-29-81 _____ Vol. _____ 35 _____
Date for application of water _____ 10-1-79 _____ 55
Proof mailed _____
Proof received _____
Certificate issued _____ Vol. _____, page _____

Name of stream Tumalo Cr., Deschutes R. & for Cement
Trib. of _____ County of Deschutes
Use irrigation
Quantity of water 0.037 cfs No. of acres 2 ^b
Name of ditch Bend & for Columbia Southern Canal
Date of priority Sept. 1900
In name of M. A. Percy (DCMID)
Tumalo Cr. Adjudication, Vol. 15, page 322
App. No. _____ Per. No. _____ Cert. No. 26508
Certificate cancelled _____
Notation made on record by _____

Date	Amount	Receipt No.
8-25-75	30.00	49139
TOTAL . . .		
	Cert. Fee	

FEES REFUNDED

[illegible]

REMARKS

CARD FOR C DEC 26 1979

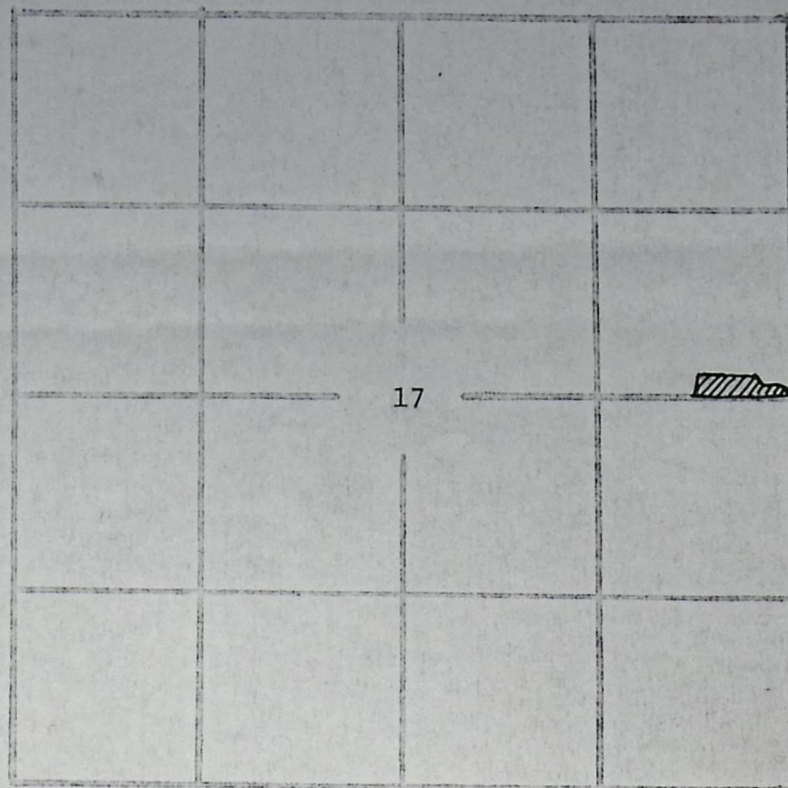
INDEX CARDS:		Entered	Checked
<input checked="" type="checkbox"/>	Name	lg	lg
<input checked="" type="checkbox"/>	S. Num	lg	lg
<input type="checkbox"/>	Fl. of Div.	lg	
<input checked="" type="checkbox"/>	Calendar	lg	
CHECKED TO RECORDS:			
<input checked="" type="checkbox"/>	Twp. & Rge.	lg	SPH
<input checked="" type="checkbox"/>	Decree-vault	lg	lg
<input checked="" type="checkbox"/>	Decree-safe	lg	X
<input checked="" type="checkbox"/>	Ger. of W/E	lg	
<input type="checkbox"/>	Per. Folder		
<input type="checkbox"/>	Chaindex		
<input type="checkbox"/>	Cross Ref.		
<input type="checkbox"/>	Power Claims	lg	lg
<input checked="" type="checkbox"/>	Abstracts		

SEC 17

TWP 16S

RANGE 12E

N
4
S



TRANSFERED FROM:

SEC

TWP

R

TRANSFERED TO:

SE $\frac{1}{4}$ NE $\frac{1}{4}$

SEC

17

TWP

16S

R

12E

NOTES: To Elvin Johnson

SEC 16

TWP 16 S

RANGE 12 EWM

PRIMARY

Cert. #26508 - 2.6

Priority of Sept., 1900

SUPPLEMENTAL

Cert. #26050 - 2.6

under permit #19628

Priority of Oct. 29, 1913

Cert. #26051 - 2.6

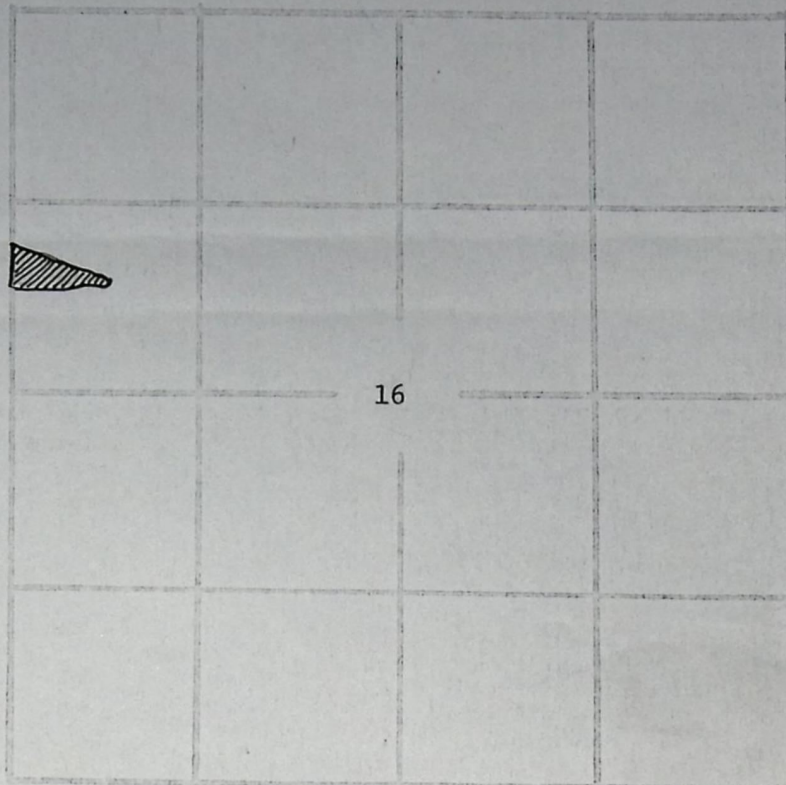
Under permit #624

Priority of Apr. 7, 1911

Cert. #31412 - 2.6

Priority of 1905

N
4
7
S



RECEIVED

JUL 26 1977

WATER RESOURCES DEPT
SALEM, OREGON

TRANSFERED FROM: SW $\frac{1}{4}$ NW $\frac{1}{4}$

SEC 16

TWP 16S

R 12E

TRANSFERED TO:

SEC

TWP

R

NOTES: From Evan Baldwin

Application for Transfer of Water Right

To the STATE ENGINEER OF OREGON:

I, Evan Baldwin
(Name of applicant)

of Rt. 2 Box 855 Bend
(Postoffice), County of Deschutes,

State of Oregon, do hereby make application for change

in place of use
(In point of diversion; place of use; use heretofore made of the water)

1. The source of present water right is Tumalo Creek and/or Deschutes River and/or Crescent Lake Res.
(Name of stream)

(SEE remarks section for description of supplemental rights to be involved in change)

2. The use to which the water is applied is irrigation
(Irrigation; Mining; Power; Manufacturing; etc.)

3. The name of the ditch, canal or pipe line is Bend Canal and/or Columbia Southern canal

same as present diversion
4. The point of diversion is located _____ ft. _____ ft. from the _____
(N. or S.) (E. or W.)

corner of _____ being within the _____
(Section or subdivision)

of Section _____ Tp. _____ R. _____ W. M., in the County of _____
(No. N. or S.) (No. E. or W.)

5. List the number of acres irrigated in each smallest legal subdivision (40-acre tract) involved in this transfer. If for any other use, indicate place of use.

Twp.	Range	Sec.	NE 1-4				NW 1-4				SW 1-4				SE 1-4			
			NE 1/4	NW 1/4	SW 1/4	SE 1/4	NE 1/4	NW 1/4	SW 1/4	SE 1/4	NE 1/4	NW 1/4	SW 1/4	SE 1/4	NE 1/4	NW 1/4	SW 1/4	SE 1/4
16	12	16							2.6	Under Certificate #26508 with priority of Sept., 1900								

NOTE: If you own less than 40-acre tracts, attach a description of your land as it appears in your deed.

(Attach separate sheet if necessary)

6. Are you the legal owner of the above described lands? yes
(If not owner, explain your interest)

7. Has water been used beneficially for the purposes indicated herein during the past 5 years? yes

8. What is the date of priority of your water right? Primary 2.6, Sept. 1900; supplemental 25.2, Oct. 1913; supplemental 2.6 April 7, 1913 and 1905

1 9. Was your water right acquired by State Engineer's Permit? yes If so, give number of permit 19628 and 624

26050
26508
26051
31412

10. Do you hold a water right certificate? yes If so, give number of certificate 31412
(Yes or No)

11. Was your water right determined by State Engineer's order of Determination or Decree of Court?

If so, give title of proceedings
(Yes or No)

12. Is the water right recorded in your name? M.A. Piercey
(If not, give name)

13. I propose to transfer the water right to the following described lands: (Do not answer if your application is for change in point of diversion only.)

Twp.	Range	Sec.	NE 1-4				NW 1-4				SW 1-4				SE 1-4			
			NE $\frac{1}{4}$	NW $\frac{1}{4}$	SW $\frac{1}{4}$	SE $\frac{1}{4}$	NE $\frac{1}{4}$	NW $\frac{1}{4}$	SW $\frac{1}{4}$	SE $\frac{1}{4}$	NE $\frac{1}{4}$	NW $\frac{1}{4}$	SW $\frac{1}{4}$	SE $\frac{1}{4}$	NE $\frac{1}{4}$	NW $\frac{1}{4}$	SW $\frac{1}{4}$	SE $\frac{1}{4}$
16	12	17				2.6	Under certificate #26508 with priority of Sept., 1900											

(Attach separate sheet if necessary)

NOTE: Answer questions 14, 15, 16 and 17, if the application is for change in point of diversion.

14. The proposed point of diversion is located ft. and ft. from the
(N. or S.) (E. or W.)
corner of being within the of Section Tp. R. W. M.,
(Smallest legal subdivision) (No. N. or S.) (No. E. or W.)
in the county of The name of the ditch to be used is

15. Are you the owner of the land on which the proposed point of diversion is to be located?

16. If not the owner of the land on which the proposed point of diversion is to be located, give the name and address of owner and submit evidence of your right-of-way for your proposed ditch, canal, or pipe line.

17. Are there any diversions between your present point of diversion and the proposed point of diversion?

NOTE: Answer questions 18 and 19 if application is for change in use or place of use.

18. Are the lands from which you propose to transfer your water right free of all encumbrances, including taxes, mortgages, liens, etc.? yes
(Answer Yes or No)

19. If not, give below a description of existing encumbrances:

NATURE OF ENCUMBRANCE	HELD BY	AMOUNT

20. Reasons for the proposed changes are

sale of property

AFFIDAVIT OF APPLICANT

STATE OF OREGON,

County of Deschutes


ss.

I, Evan Baldwin, the applicant herein, being first duly sworn, depose and say that I have read the above and foregoing application for transfer of water right; that I know the contents thereof and that the statements therein made are true and correct to the best of my knowledge and belief.

In Witness Whereof, I have hereunto set my hand this 20th day of May, 1975

Evan Baldwin
(Name of applicant)

Subscribed and sworn to before me this 20th day of May, 1975



Marian A. Allen
NOTARY PUBLIC FOR OREGON

My commission expires 4-29-79

Remarks Supplemental supplies from: Tumalo Creek, Crater Creek, Little Crater Creek and Three Springs Branches under Certificate #26050 and permit #19628 with priority of Oct. 29, 1913; Deschutes River under certificate #26051 and permit #624 with priority of Apr. 7, 1911; Deschutes River and Crescent Lake under certificate #31412 with priority of 1905.

This transfer was approved by the board of directors at its regular meeting on Sept. 3, 1974.

THIS APPLICATION MUST BE ACCOMPANIED BY A MAP SHOWING THE LOCATION OF THE POINT OF DIVERSION, PLACE OF USE AND WORKS UTILIZED UNDER THE PRESENT WATER RIGHT. THE MAP SHOULD ALSO SHOW THE NEW POINT OF DIVERSION OR PLACE OF USE, AS THE CASE MAY BE.

BEFORE THE WATER RESOURCES DIRECTOR OF OREGON

DESCHUTES COUNTY

IN THE MATTER OF THE APPLICATION OF EVAN)
BALDWIN (TUMALO IRRIGATION DISTRICT) FOR)
APPROVAL OF A CHANGE IN PLACE OF USE OF)
WATER FROM TUMALO CREEK, DESCHUTES RIVER,)
CRATER CREEK, LITTLE CRATER CREEK, AND)
THREE SPRING BRANCHES AND CRESCENT LAKE)
RESERVOIR)

ORDER APPROVING
TRANSFER NO. 3306

On August 25, 1975, Evan Baldwin filed an application in the office of the Water Resources Director for approval of a change in place of use of water from Tumalo Creek, Deschutes River, Crater Creek, Little Crater Creek and Three Spring branches and Crescent Lake Reservoir, pursuant to the provisions of ORS 540.510 to 540.530.

By Decree of the Circuit Court for Deschutes County, Oregon, entered August 27, 1958, In the Matter of the Determination of the Relative Rights to the Use of the Waters of Tumalo Creek, a tributary of Deschutes River, a water right was established in the name of Tumalo Irrigation District, tabulated in the name of M. A. Piercey at Volume 15, page 322, for irrigation of, among other lands, 2.6 acres in SW $\frac{1}{4}$ NW $\frac{1}{4}$ of Section 16, Township 16 South, Range 12 East, W.M., with a date of priority of September, 1900, as evidenced by certificate recorded at page 26508, Volume 18, State Record of Water Right Certificates.

These lands also have supplemental rights evidenced by certificate recorded at page 31412, Volume 23, State Record of Water Right Certificates, to the use of water from Deschutes River, with a date of priority of 1905; certificate recorded at page 26050, Volume 18, State Record of Water Right Certificates, to the use of water from Tumalo Creek, Crater Creek, Little Crater Creek and Three Spring Branches, with a date of priority of October 29, 1913; certificate recorded at page 26051, Volume 18, State Record of Water Right Certificates, to the

V29
P222-223

use of the waters of Crescent Lake Reservoir, with a date of priority of April 7, 1911; and permit No. 27841 for the use of waters of Crescent Lake Reservoir, with a date of priority of December 8, 1961.

The applicant herein, owner of the lands above described, proposes to transfer the water rights therefrom, without loss of priority, to 2.6 acres in SE $\frac{1}{4}$ SE $\frac{1}{4}$ NE $\frac{1}{4}$ of Section 17, Township 16 South, Range 12 East, W.M.

The lands involved herein are within the boundaries of the Tumalo Irrigation District and the Board of Directors of said District approved the proposed change in place of use of water at a regular meeting held September 3, 1974.

No objections having been filed and it appearing that the proposed change in place of use of water may be made without injury to existing rights, the application should be approved.

NOW, THEREFORE, it hereby is ORDERED that the requested change in place of use described herein, without loss of priority, is approved.

It is FURTHER ORDERED that said water so transferred shall be applied to beneficial use on or before October 1, 1979.

It is FURTHER ORDERED that upon receipt of proof satisfactory to the Water Resources Director of complete application of water to beneficial use on the lands to which the water is transferred hereby, a certificate of water right will be issued to the Tumalo Irrigation District confirming this and prior changes within the District.

Dated at Salem, Oregon, this 15th day of August, 1977.

/s/ James E. Sexson
Director

223

BEFORE THE WATER RESOURCES DIRECTOR OF OREGON

DESCHUTES COUNTY

IN THE MATTER OF THE APPLICATION OF)
EVAN BALDWIN (TUMALO IRRIGATION DIS-)
TRICT) FOR APPROVAL OF A CHANGE IN)
PLACE OF USE OF WATER FROM TUMALO)
CREEK, DESCHUTES RIVER, CRATER CREEK,)
LITTLE CRATER CREEK, AND THREE)
SPRING BRANCHES AND CRESCENT LAKE)
RESERVOIR)

ORDER AMENDING
ORDER APPROVING
TRANSFER 3306

On August 25, 1981, Evan Baldwin filed an application in the office of the Water Resources Director for approval of a change in place of use of water from Tumalo Creek, Deschutes River, Crater Creek, Little Crater Creek, and three spring branches and Crescent Lake Reservoir, pursuant to the provisions of ORS 540.510 to 540.530.


The order of the Water Resources Director entered August 15, 1977, approving Transfer 3306, authorized a change in place of use for irrigation of 2.6 acres to the SE 1/4 NE 1/4 of Section 17, Township 16 South, Range 12 East, WM.

Tumalo Irrigation District has submitted evidence and statements that the correct location for said 2.6 acres should be in the SE 1/4 NE 1/4 NE 1/4 of Section 17, Township 16 South, Range 12 East, WM, within Deschutes County Tax Lot 200; that Marvis Johnson, owner of Tax Lot 200, has been paying the District assessment for said water right, and has been irrigating Tax Lot 200 since 1975.

NOW, THEREFORE, it hereby is ORDERED that the order approving Transfer 3306 be amended to authorize the irrigation of said 2.6 acres in the SE 1/4 NE 1/4 NE 1/4, Section 17, Township 16 South, Range 12 East, WM.

Dated at Salem, Oregon, this 29th day of July, 1981.

JAMES E. SEXSON
Director



By: CHRIS L. WHEELER
Deputy Director

6014A


T-3306
(AMENDED)

RECEIVED
JUN 22 1981
WATER RESOURCES DEPT.
SALEM, OREGON

SECTION 17 T.16S. R.12E. W.M.

1" = 400'





Water Resources Department

MILL CREEK OFFICE PARK

555 13th STREET N.E., SALEM, OREGON 97310

PHONE 378-8508 or
1-800-452-7813

June 30, 1981

Martin Winch
Tumalo Irrigation District
64697 Cook Avenue
Bend, OR 97701

Dear Mr. Winch:

REFERENCE: Transfers 2924, 3306, and 4050

Several questions remain to be answered before we can consider the requests to amend the transfers.

T-2924:

1. Who owned Tax Lot 400 from December 1972 to March 1974?
2. Has the transferred right been used on TL 400? If so, when?
3. Same question for TL 500.
4. What connection does Dennis Ward have with T-2924?

T-3306:

1. Who owned TL 592 from August 1975 to July 1977?
2. Same question for TL 200.
3. Was the water used on TL 592? When?
4. Same question for TL 200.

T-4050: It would appear that since a "correction" to change the place of use to TL 500 had already been submitted and approved; that at this time, final proof should be submitted on TL 500, and a new application submitted to transfer the right to TL 603.

Sincerely,

SAMUEL R. ALLISON
Supervisor
Transfer Section

SRAwpc
cc: Robert F. Main, Jr., Watermaster

5648A

COPY

TUMALO IRRIGATION DISTRICT

64697 COOK AVE.
BEND, OREGON 97701
Phone 382-3053

July 14, 1981

RECEIVED

JUL 16 1981

**WATER RESOURCES DEPT
SALEM, OREGON**

Sam Allison
Water Resources Dept.
555 13th St. NE
Salem, Oregon 97310

RE: T-2924, T-3306, T-4050

Dear Sam:

Replying to your June 30, 1981 questions:

T-2924:

1. Vogt Brothers (developers of Horseshoe Acres, where Tax Lot 400 and Tax Lot 500 are located) owned Tax Lot 400 until 12/2/74 instrument of sale to Leon Puderbaugh. Each lot in Horseshoe was sold with a 1.-acre water right which was to be transfered on from Vogt lands elsewhere in the District. These transfers have been included in T-2924, T-3594 and T-4237 (incomplete).
2. No
3. Same as #1 except by instrument dated 5/74. *(Yes, water used by Dennis Ward)*
4. Ward bought his Horseshoe Acres lot with a 1.0-acre water right, but confusion in transfers placed two on Tax Lot 400 and none on Tax Lot 500.

T-3306:


1. Floyd J. Campbell, until instrument of sale to Mr. Simpson dated 12/14/76.
2. Elvin V. Johnson (since deceased) and wife Marvin Johnson.
3. No
4. Continually since at least 1975. What apparantly happened here was that the legal (correctly recorded in the minutes) got "fancified" into SE $\frac{1}{4}$ NE $\frac{1}{4}$ NE $\frac{1}{4}$ and thence became SE $\frac{1}{4}$ NE $\frac{1}{4}$.

T-4050:

Please send me a copy of the "correction" you refer to, and related papers.

Very Truly Yours,

TUMALO IRRIGATION DISTRICT



Martin Winch

MW:st

T-3306

TID has submitted a request to correct POV

1. The water was placed on TL 592, owned by Ernest L. Simpson. He has signed the request.
2. Marvis Johnson, owner of TL 200, transferee under T-3306, says the right was supposed to go to TL 200.
3. Martin Winch, TID, says Mrs. Johnson has paid the assessments on the water from 1975 through 1981.
4. How long has Mrs. Johnson owned TL 200? same? }

same? }
↓
- X 5. ~~How long has Mr Simpson~~^{who} owned TL 592? from Aug 1975
to July 1977
6. Has the water been used on TL 592 since 1975?
7. Has the water been used on TL 200?

Sec. 17, Twp. 16S R. 12EWM

T-3306

Primary Right

Cert. # 26050 - 1.8 ✓

Supplemental Right

Permit # 19628
Priority Oct. 1913
25.2

Primary Right

Cert. # 26508 - 2.6
Priority date Sept. 1900

Supplemental Right

Cert. # 26051 - 2.6
Priority Date April 7, 1911
Permit # 624 - 2.6

Crescent Lake

Cert. # 31412
Priority dates from 1905
permit - 2.6

2.6 acres transferred to SE $\frac{1}{4}$ NE $\frac{1}{4}$ Sec. 17, Twp 16S. R.12EWM to Elvin Johnson

from SW $\frac{1}{4}$ NW $\frac{1}{4}$ Sec. 16, Twp 16S, R. 12EWM (Evan Baldwin)

RECEIVED

AUG 25 1975

WATER RESOURCES DEPT.
SALEM, OREGON


RE: T-2924
T-2926
T-3306
T-4050
T-4163

RECEIVED
JUN 22 1981
WATER RESOURCES DEPT.
SALEM, OREGON

To Whom It May Concern:


By unanimous vote, the Board of Directors of the Tumalo Irrigation District, duly convened in regular meeting on 4-14-81, did confirm that completed transfer applications T-2924, T-2926, T-3306, T-4050 and T-4163 contained errors which require amendment of the transfer maps and of the transfer orders, as follows:

- T-2924: 1.0 acres should have gone to the Northeast Quarter of the Southwest Quarter of Township 16 South, Range 12 EWM, Section 19, Tax Lot 500.
- T-2926: 1.0 acre should have gone to the Southeast Quarter of the Northeast Quarter of Township 17 South, Range 11 EWM, Section 1, Tax Lot 101.
- ✓ T-3306: 2.6 acres should have gone to the Northeast Quarter of the Northeast Quarter of Township 16 South, Range 12 EWM, Section 17, Tax Lot 200.
- T-4050: 3.0 acres should have gone to the Southeast Quarter of the Southeast Quarter of Township 16 South, Range 11 EWM, Section 27, Tax Lot 603.
- T-4163: 1.0 acre should have gone to the Northwest Quarter of the Northeast Quarter of Township 16 South, Range 12 EWM, Section 8, Tax Lot 1601.


Carl Johnson, Chairman

STATE OF OREGON)
) ss.
DESCHUTES COUNTY)

Personally appeared Carl Johnson, known to me to be
Chairman of the Board of Directors of Tumalo Irrigation District, and
acknowledged the foregoing to be his voluntary act.


Notary Public for Oregon
My Commission Expires: 10-21-83



T- 3306

STATE OF OREGON)
) ss.
DESCHUTES COUNTY)

RECEIVED

JUN 22 1981

WATER RESOURCES DEPT
SALEM, OREGON

I, Marvis Johnson, being first duly sworn,
say, that it was and is my purpose that the 2.6 acre
water right transferred in T- 3306 be located in tax lot
200 in the NE of the NE of Section 17,
Township 16 South, Range 12 E.W.M.,
as located on the accompanying map, and not in the SE of the NE
of said Section, Township and Range.

Dolli Marvis Johnson



Subscribed and sworn to this 19th day of June,
1981. Before me:

Sharon L. True
Notary Public of Oregon
My Commission Expires: 10-21-83

TUMALO IRRIGATION DISTRICT

64697 COOK AVE.
BEND, OREGON 97701
Phone 382-3053

June 19, 1981

RECEIVED

JUN 22 1981
WATER RESOURCES DEPT.
SALEM, OREGON

Sam Allison
Water Resources Dept.
555 13th St. NE
Salem, Oregon 97310

Re: T-3306

Dear Sam:

T-3306 mistakenly relocated the 2.6-acre water right in the SE $\frac{1}{4}$ NE $\frac{1}{4}$ instead of in the NE $\frac{1}{4}$ NE $\frac{1}{4}$ of Township 16 South, Range 12 E.W.M., Section 17.

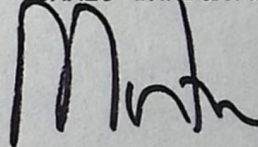
I attach the corrected map, the affidavit of the person upon whose land the water right was mistakenly located, consenting to its removal, and the affidavit of the transferee, Mrs. Johnson, who has received and paid the assessments on the 2.6 acres during the years 1975 through 1981.

I am unable to submit the affidavit of the transferor, Mr. Baldwin, who is Mrs. Johnson's brother. I cannot give you a coherent account of why he refuses to co-operate.

I ask you please to correct T-3306 on the basis of the information, affidavits, and map submitted.

Very Truly Yours,

TUMALO IRRIGATION DISTRICT



Martin Winch

MW:st

Enclosure

T-3306

Sec. 17, Twp. 16S R. 12EWM

Primary Right

Cert. # 26050 - 1.8 ✓

Supplemental Right

Permit # 19628
Priority Oct. 1913
25.2

Primary Right

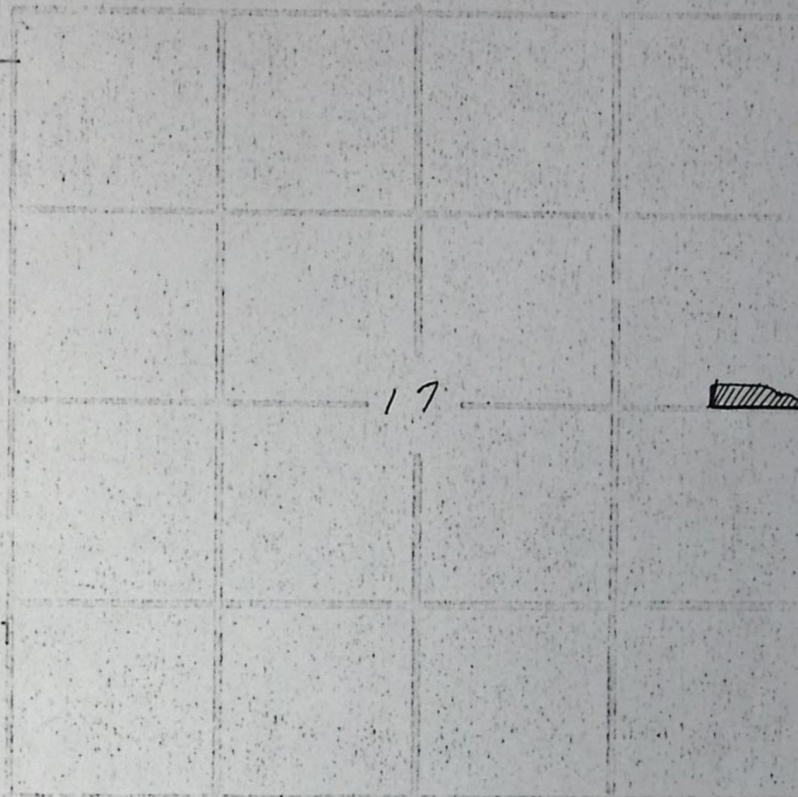
Cert. # 26508 - 2.6
Priority date Sept. 1900

Supplemental Right

Cert. # 26051 - 2.6
Priority Date April 7, 1911
Permit # 624 - 2.6

Crescent Lake

Cert. # 31412
Priority dates from 1905
permit - 2.6



2.6 acres transferred to SE $\frac{1}{4}$ NE $\frac{1}{4}$ Sec. 17, Twp 16S. R.12EWM to Elvin Johnson

from SW $\frac{1}{4}$ NW $\frac{1}{4}$ Sec. 16, Twp 16S, R. 12EWM (Evan Baldwin)

RECEIVED

AUG 25 1975

WATER RESOURCES DEPT.
SALEM, OREGON

378-3066

T-3306

July 20, 1977

Tumalo Irrigation District
Route 2, Box 615
Bend, Oregon 97701

Attention: Del Crilly, Business Manager

Dear Mr. Crilly:

Pending water right transfer application No. 3306, in the name of Evan Baldwin, to change the place of use from 2.6 acres in SW $\frac{1}{4}$ NW $\frac{1}{4}$ of Section 16, Township 16 South, Range 12 East, W.M. to 2.6 acres in SE $\frac{1}{4}$ NE $\frac{1}{4}$ of Section 17, Township 16 South, Range 12 East, W.M. was returned to you on April 19, 1976 for additional information. It appears from the file that we have not heard from you in regard to the matter since then.

If Evan Baldwin is no longer interested in the change proposed by the application, we will close the file and refund unearned fees we are holding in the amount of \$10.00.

If we do not hear otherwise within 60 days from the date of this letter, we will assume you do not wish to proceed with the application.

Sincerely,

James W. Carver, Jr.
Engineer

JWC:lcj

378-3066

April 19, 1976

T-3306

Tumalo Irrigation District
Route 2, Box 615
Bend, OR 97701

ATTENTION: Del Crilly, Business Manager

Dear Mr. Crilly:

The application for a change in place of use of water you submitted for Evan Baldwin received in August of 1975 was filed as transfer number 3306. The two maps and fees of \$30.00 were also received.

The maps submitted with this application indicate that only the supplemental right for 1.8 acres under the right evidenced by the certificate 26050 will be transferred with the right for the 2.6 acres under the primary right evidenced by the certificate 26508 involved in the transfer. Since it is intended to transfer the primary right for 2.6 acres, the supplemental right under certificate 26050 for 2.6 acres must also be transferred.

We will need the date of the District's Board meeting when this transfer was approved by the board. Normally this is given in the remarks section of the application but a statement from you will suffice.

Upon receipt of your reply, proper action will be taken towards considering approval of the application.

Sincerely,

Wayne J. Overcash
Water Rights Engineer

WJO:cc
Encl. Receipt No. 49139

Section 16, Twp 16S, Range 12 EWM

Primary Right

Cert. # 26050 - 1.8

Supplemental Right

Permit # 19628
 Priority Oct. 1913
 25.2

Primary Right

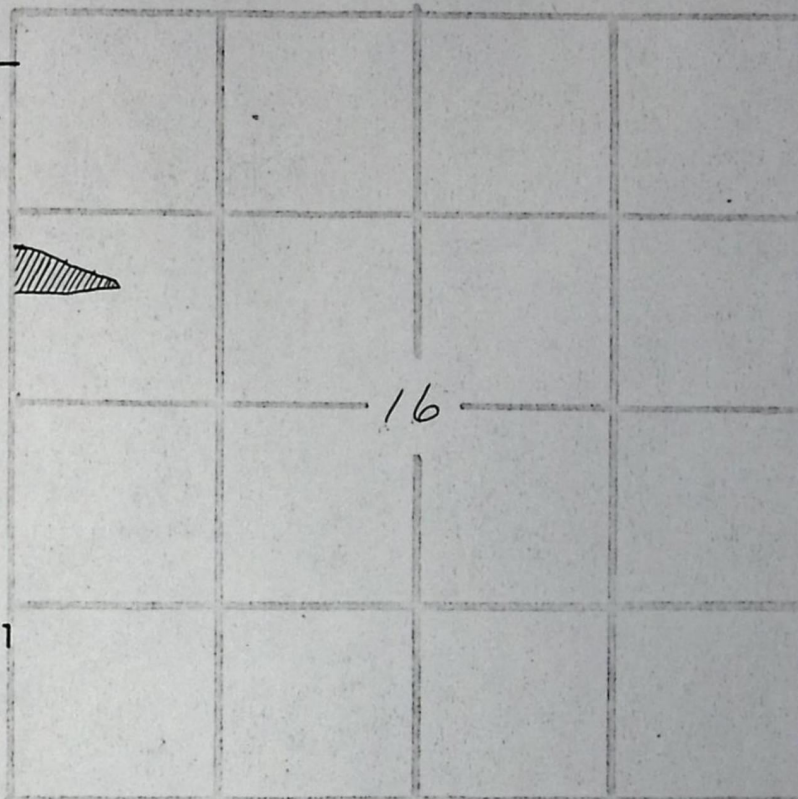
Cert. # 26508 - 2.6
 Priority date Sept. 1900

Supplemental Right

Cert. # 26051 - 2.6
 Priority Date April 7, 1911
 Permit # 624 - 2.6

Crescent Lake

Cert. # 31412
 Priority dates from 1905
 permit - 2.6



2.6 acres transfered from SW $\frac{1}{4}$ NW $\frac{1}{4}$ Sec. 16, TWP 16S, R. 12EWM, (Evan Baldwin)

to SE $\frac{1}{4}$ NE $\frac{1}{4}$ Sec. 17, TWP 16S, R. 12EWM (Elvin Johnson)

RECEIVED

AUG 25 1975

WATER RESOURCES DEPT.
 SALEM, OREGON