

3492

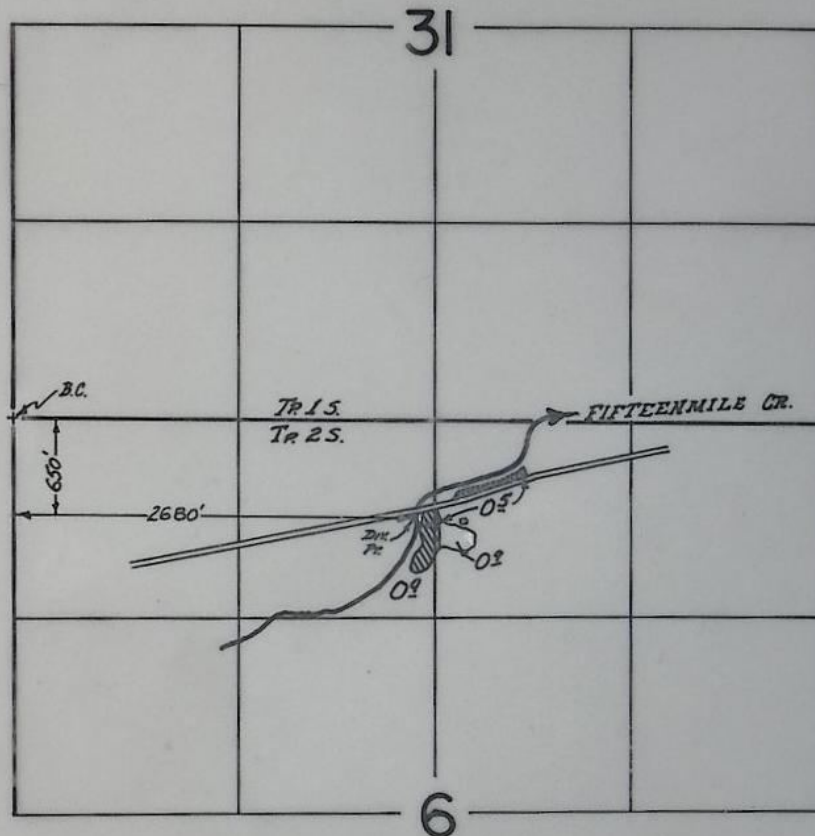
FEES PAID

Date	Amount	Receipt No.
11-16-76	30.00	56874
TOTAL . . .		
4-5-79	\$2 Cert. Fee	10082

[illegible]

INDEX CARDS:	Entered	Checked
<u>W H</u> Name	<u>✓</u>	<u> </u>
<u>W H</u> Stream	<u>✓</u>	<u> </u>
<u>W H</u> Pl. of Div.	<u> </u>	<u> </u>
<u>W H</u> Calendar	<u>✓</u>	<u> </u>
CHECKED TO RECORDS:		
<u>✓</u> Twp. & Rge.	<u>W H</u>	<u> </u>
<u> </u> Decree-vault	<u> </u>	<u> </u>
<u> </u> Decree-safe	<u> </u>	<u> </u>
<u>✓</u> Cert. of W/R	<u>W H</u>	<u> </u>
<u>✓</u> Per. Folder	<u>W H</u>	<u> </u>
<u> </u> Chaindex	<u> </u>	<u> </u>
<u> </u> Cross Ref.	<u> </u>	<u> </u>
<u> </u> Power Claim	<u> </u>	<u> </u>
<u> </u> Abstracts	<u> </u>	<u> </u>

T.1&2S.,R.13E.,W.M.



FINAL PROOF SURVEY
UNDER

Transfer Nos. C-175 & 3492

Application No. _____ Permit No. _____

IN NAME OF

CARL CASEY

Surveyed April 28 1918, by St. Applegate

STATE OF OREGON

WATER DIVISION NO. 2

COUNTY OF

WASCO

CERTIFICATE OF WATER RIGHT

(For rights perfected under original, enlargement or secondary permits)

This is to Certify, That Carl Casey
~~DUFUR ORCHARD LAND COMPANY~~
 of Rt 1, Box 220 Rt 2 Box 4007
Dufur Belfair, State of WN 98528
Oregon 97021, has made proof
 to the satisfaction of the STATE WATER BOARD of Oregon, of a right to the use of the
 waters of Fifteen Mile Creek, a tributary of Columbia River

, for the purpose of the irrigation of 28.0 acres of land

under Enlargement Permit No. 147 of the State Engineer, and that said right to
 the use of said waters has been perfected in accordance with the laws of Oregon and
 duly confirmed by order of the STATE WATER BOARD of Oregon, made and entered

of record in the Record of Proceedings of said Board, at Salem, in Volume 1,

at page 207, on the 27th day of December, 1915; that the priority of

the right hereby confirmed dates from August 3, 1912; that the amount of

water to which such right is entitled and hereby confirmed, for the purposes aforesaid,
 is limited to an amount actually beneficially used for said purposes, and shall not

exceed 0.35 cubic feet per second, or the equivalent in case of rotation. The use
 hereunder shall conform to any reasonable rotation system ordered by the proper State Officer.

A description of the lands under such right, and to which the water hereby
 confirmed is appurtenant, or, if for other purposes, the place where such water is put
 to beneficial use, is as follows:

One (1) acre in the Southeast quarter of Southwest quarter; 2 acres in
the Southwest quarter of Southeast quarter of Section Thirty-one (31), Township One
(1) South, Range Thirteen (13) East of Willamette Meridian; 2 acres in the Northwest
quarter of Northwest quarter; 20 acres in the Northeast quarter of Northwest quarter
and 3 acres in the Northwest quarter of Northeast quarter of Section Six (6), Township
Two (2) South, Range Thirteen East of Willamette Meridian, in Wasco County, Oregon.

add'l. pt. of div.
Sp. Dr. v. 16 p. 173

The right to the use of the water aforesaid hereby confirmed is restricted to the
 lands or place of use herein described.

Rights to the use of water for power purposes are limited to a period of forty
 years from the date of priority of the right, as herein set forth, subject to a preference
 right of renewal under the laws existing at the date of the expiration of the right for
 power purposes, as hereby confirmed and limited.

1.0 acre SE⁴SW⁴

1.3 " : SW⁴SE⁴

Sec. 31

T-1-S R-13-E NW⁴

2.8 acres NW⁴NE⁴

20.9 NE⁴NW⁴

2.0 NW⁴NW⁴

Sec. 6

Witness the seal and signature of the STATE

WATER BOARD affixed this 15th day

of January, 1916.

STATE WATER BOARD

*This certificate is issued to confirm a change in point of
 diversion approved by an order of the WRD entered July 5, 1967 approving
 transfer number C-175 as well as to confirm a change in place
 of use approved by an order of the WRD entered Nov 18, 1976
 approving transfer number 3492, it supersedes certificate 1005 Vol. 2 same*

The issuance etc

POD NE4 NW4 Sec 6 T2S R13E WM
 650'S & 2680'E from the NW cor Sec 6

Handwritten notes and signatures in the top right corner.

BEFORE THE WATER RESOURCES DIRECTOR OF OREGON

Wasco County

IN THE MATTER OF THE APPLICATION)
OF CARL CASEY FOR THE APPROVAL OF)
A CHANGE IN PLACE OF USE OF WATER)
FROM FIFTEENMILE CREEK)

ORDER APPROVING
TRANSFER NO. 3492

On November 16, 1976, Carl Casey filed an application in the office of the Water Resources Director for the approval of a change in place of use of water from Fifteenmile Creek, pursuant to the provisions of ORS 540.510 to 540.530.

The subject water right as established under the provisions of Enlargement Permit No. 147 and evidenced by the certificate recorded at Page 1005, Volume 2, State Record of Water Right Certificates, and as modified under the provisions of an order of the State Engineer entered on July 5, 1967, approving transfer application No. C-175, is for the appropriation of not to exceed 0.35 cubic foot per second from Fifteenmile Creek, with a date of priority of August 3, 1912, for irrigation of 1.0 acre in SE $\frac{1}{4}$ SW $\frac{1}{4}$ and 2.0 acres in SW $\frac{1}{4}$ SE $\frac{1}{4}$ of Section 31, Township 1 South, Range 13 East; 3.0 acres in NW $\frac{1}{4}$ NE $\frac{1}{4}$, 20.0 acres in NE $\frac{1}{4}$ NW $\frac{1}{4}$ and 2.0 acres in NW $\frac{1}{4}$ NW $\frac{1}{4}$ of Section 6, Township 2 South, Range 13 East, W.M.

Water for the said right is diverted at two points located:

- (1) 3470 feet South and 2500 feet West from the Northeast corner of Section 1, being within the NW $\frac{1}{4}$ SE $\frac{1}{4}$ of Section 1, Township 2 South, Range 12 East, W.M.
- (2) 870 feet South and 2760 feet West from the Northeast corner of Section 6, being within the NE $\frac{1}{4}$ NW $\frac{1}{4}$ of Section 6, Township 2 South, Range 13 East, W.M.

The applicant herein, owner of the lands involved, proposes to change the place of use for a portion of the said right and sever the right from a certain 0.7 acre in SW $\frac{1}{4}$ SE $\frac{1}{4}$ of Section 31, Township 1 South, Range 13

East, and 0.7 acre in NW $\frac{1}{4}$ NE $\frac{1}{4}$ of Section 6, Township 2 South, Range 13 East, W.M., and in lieu thereof irrigate a certain 0.9 acre in NW $\frac{1}{4}$ NE $\frac{1}{4}$ and 0.5 acre in NE $\frac{1}{4}$ NW $\frac{1}{4}$ of Section 6, Township 2 South, Range 13 East, W.M.

Mr. Thomas J. Paul, Watermaster of District No. 3, has filed a statement to the effect that the proposed change in place of use may be made without injury to existing rights.

No objection having been filed and it appearing that the proposed change in place of use may be made without injury to existing rights, the application should be approved.

NOW, THEREFORE, it hereby is ORDERED that the requested change in place of use described herein, without loss of priority, is approved.

It is FURTHER ORDERED that said water so transferred shall be applied to beneficial use on or before October 1, 1978.

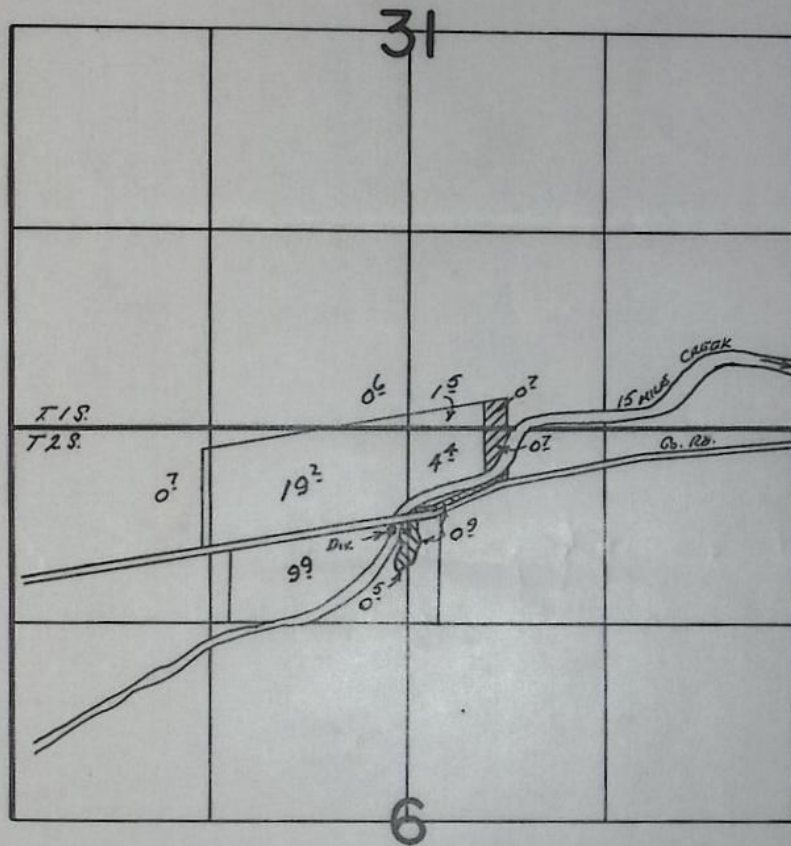
The certificate issued to Dufur Orchard Land Company and recorded at Page 1005, Volume 2, State Record of Water Right Certificates, was canceled by a provision of the order of the State Engineer entered on July 5, 1967, approving transfer application No. C-175; therefore,

It is FURTHER ORDERED that upon proof satisfactory to the Water Resources Director of completion of works and beneficial use of water to the extent intended under the provisions of this order, a new confirming certificate of water right shall be issued to Carl Casey.



Dated at Salem, Oregon, this 18th day of November, 1976.

/s/ JAMES E. SEXSON
Director

T.1&2 S. R.13 E. W.M.



Application Map For
CARL CASEY

 TRANSFERRED FROM
 TRANSFERRED TO

Scale 4" = 1 mile

RECEIVED
NOV 16 1976
WATER RESOURCES DEPT
SALEM, OREGON

Application Map Prepared By
Watermaster District No. 3
Thomas J. Paul

T-3492