



Oregon Water Resources Department  
725 Summer Street NE, Suite A  
Salem Oregon 97301-1266  
(503) 986-0900  
www.wrd.state.or.us

## Application for District Permanent Water Right

# Transfer

Please type or print legibly in dark ink. If your application is incomplete or inaccurate, we will return it to you. If any requested information does not apply to your application, insert "N/A" to indicate "Not Applicable." As you complete this form, please refer to notes and guidance included on the application. A summary of review criteria and procedures that are generally applicable to the application is available at [www.wrd.state.or.us/OWRD/PUBS/forms.shtml#app\\_criteria\\_review](http://www.wrd.state.or.us/OWRD/PUBS/forms.shtml#app_criteria_review).

### Change in Place of Use Only

#### 1A. APPLICANT INFORMATION

IRRIGATION DISTRICT THREE SISTERS IRRIGATION DISTRICT			PHONE NO. 541-903-4050	ADDITIONAL CONTACT NO.
ADDRESS P.O. BOX 2230			COUNTY DESCHUTES	
CITY SISTERS	STATE OR	ZIP 97759	E-MAIL office@tsidweb.org	
<b>BY PROVIDING AN E-MAIL ADDRESS, CONSENT IS GIVEN TO RECEIVE ALL CORRESPONDENCE FROM THE DEPARTMENT ELECTRONICALLY. COPIES OF THE FINAL ORDER DOCUMENTS WILL ALSO BE MAILED.</b>				

#### 1B. AGENT INFORMATION

AGENT/BUSINESS NAME Dirk Duryee - Tye Engineering & Surveying, Inc.			PHONE NO. 541-389-6959	ADDITIONAL CONTACT NO.
ADDRESS 725 NW Hill Street			FAX NO.	
CITY Bend	STATE OR	ZIP 97703	E-MAIL dirk@tyeengineering.com	
<b>BY PROVIDING AN E-MAIL ADDRESS, CONSENT IS GIVEN TO RECEIVE ALL CORRESPONDENCE FROM THE DEPARTMENT ELECTRONICALLY. COPIES OF THE FINAL ORDER DOCUMENTS WILL ALSO BE MAILED.</b>				

#### 2. PROPOSED CHANGE(S) TO WATER RIGHT(S)

- List **all** water rights to be affected by this transfer. Indicate the certificate, permit, decree or other identifying number(s) in the table below: (Attach additional pages as necessary.)

	Certificate	Permit / Previous Transfer	Decree
1.	95971	-	volume 1-120
2.		-	
3.		-	
4.		-	
5.		-	
6.		-	

Received  
JUN 30 2025

OWRD



### 3. ATTACHMENTS

Check each of the following **attachments** included with this application. The application will be returned if all required attachments are not included.

<p><b>Supplemental Form A –</b></p> <p><b>Description of Proposed Change(s) to a Water Right</b></p> <p><input checked="" type="checkbox"/> A <u>separate</u> Supplemental Form A is enclosed for <u>each</u> water right to be affected by this transfer.</p> <p><b>Map</b></p> <p><input checked="" type="checkbox"/> <b>Permanent Transfer</b> A map meeting the requirements of OAR 690-385-3300 must be included but need not be prepared by a Certified Water Right Examiner (CWRE).</p>	<p><b>Fees:</b></p> <p><input checked="" type="checkbox"/> Amount enclosed: \$ <u>1360</u> See the Department's Fee Schedule at <a href="http://www.wrd.state.or.us">www.wrd.state.or.us</a> or call (503) 986-0900.</p> <p><b>Land Use Compatibility Statement</b></p> <p><input type="checkbox"/> The Land Use Information Form is <u>not</u> required if water is to be diverted, conveyed and/or used only on federal lands or if <u>ALL</u> of the following apply: a) a change in place of use only, b) a change that does not involve the placement or modification of structures, c) the use of water is for irrigation <b>only</b> and d) the use is located within an irrigation district or an exclusive farm use zone.</p>
--	--

### 4. SIGNATURES

The district certifies the following:

- (1) The water rights proposed for transfer are water rights subject to transfer and are not subject to forfeiture for nonuse under ORS 540.610;
- (2) Each user affected by the proposed transfer has provided written authorization for the transfer and such authorization is on file with the district;
- (3) For lands which are no longer irrigated or susceptible of irrigation that are included in this transfer under the authority of ORS 540.572 and OAR 690-385-5000, notices as required under ORS.572 and OAR 690-385-5100 have been given to the user and any security interest holder of record of intent to transfer the right and the user was provided an opportunity to resolve the matter in the manner described by ORS 540.572 and OAR 690-385-5400 and 690-385-5600.
- (4) On behalf of the district, I affirm to the best of my knowledge the information contained in this application is true and accurate.

\_\_\_\_\_  
District Manager signature

\_\_\_\_\_  
name (print)

\_\_\_\_\_  
date

OR

Emilia Ellington

Emilia Ellington

06/26/2025

\_\_\_\_\_  
Authorized District Representative Signature


\_\_\_\_\_  
name (print)

\_\_\_\_\_  
date

**Before submitting your application to the Department, be sure you have:**

- Answered each question completely.
- Included all the required attachments.
- Included a check payable to the Oregon Water Resources Department for the appropriate amount.





## District Permanent Water Right Transfer Application

### Supplemental Form A

Received

JUN 30 2025

OWRD

#### DESCRIPTION OF PROPOSED CHANGE(S) TO A WATER RIGHT

List only one water right per page. **A separate Supplemental Form A must be completed for each** certificate, permit, decree, or other right involved in the proposed transfer.

Attach additional copies of Supplemental Form A as needed to describe other certificates, permits, decrees or other rights involved in this transfer.

#### 1. CURRENT WATER RIGHT INFORMATION

Water Right Subject to Transfer (check and complete one of the following):

<input checked="" type="checkbox"/> Certificated Right	95971	
	Certificate Number	
<input type="checkbox"/> Adjudicated, Non-certificated Right		
	Name of Decree	Page Number
<input type="checkbox"/> Permit for which Proof has been Approved	-	
	Permit Number	Date Claim of Beneficial Use Submitted
<input type="checkbox"/> Transferred Right for which Proof has been Filed	-	
	Previous Transfer Number	Date Claim of Beneficial Use Submitted
<input type="checkbox"/> Permit for Supplemental Irrigation	-	
	Permit Number	

▪ Name on Permit, Certificate, or Decree: THREE SISTERS IRRIGATION DISTRICT

▪ Priority Date(s): 1895

If there are **multiple Priority Dates** identified on the water right, any information provided in Supplemental Form A of this application must identify which priority date is associated with each of the authorized points of diversion or appropriation and places of use.

Source(s) of Water to be Affected by Transfer: WHYCHUS CREEK

Tributary to: THE DESCHUTES RIVER

▪ Are there **other water rights**, Permits or Ground Water Registrations associated with this land?

Yes

No

☐☒

If "Yes", what are the Permit, Registration or Certificate Numbers:

#s :

Any "layered" water use or a right that is supplemental to a primary right proposed for transfer **must be included in the transfer or be cancelled.**

▪ Certificate Number or other identifying number: 95971

The following information must be provided only for those points of diversion or appropriation that are involved in the transfer.

If a point of diversion or appropriation is not numbered on the decree or water right certificate or permit, assign it a unique number in the following table (e.g. POD #1 or POA(well) #1). Use the number to refer to the point of diversion or appropriation serving the place of use described in Tables I and II. Note: Permanent district transfers do not allow for a change in point of diversion or appropriation to serve the proposed place of use.

Government lot and donation land claim numbers must be included in the table below **only** if the information is reflected on the existing water right.

**Location of Existing Authorized Point(s) of Diversion (POD) or Appropriation (POA):**  
(i.e., the allowed point(s) of diversion or appropriation listed on the water right for the "FROM" or "OFF" lands)

AUTHORIZED POINT(S) of DIVERSION (POD) or APPROPRIATION (POA)							
POD# or POA#	TWP (N or S)	RNG (E or W)	SEC	Q-Q	DLC	GOV'T LOT	MEASURED DISTANCES
POD-1	15S	10E	21	SW SW			998 FT NORTH & 1211 FT EAST FROM SW CORNER SEC. 21

Received  
JUN 30 2025  
OWRD








Received  
JUN 30 2025  
OWRD

▪ Certificate Number or other identifying number: 95971

[illegible]





**District Permanent Water Right Transfer Application**  
**Supplemental Form A**

Received  
JUN 30 2025  
OWRD

**DESCRIPTION OF PROPOSED CHANGE(S) TO A WATER RIGHT**

List only one water right per page. **A separate Supplemental Form A must be completed for each** certificate, permit, decree, or other right involved in the proposed transfer.

Attach additional copies of Supplemental Form A as needed to describe other certificates, permits, decrees or other rights involved in this transfer.

**1. CURRENT WATER RIGHT INFORMATION**

Water Right Subject to Transfer (check and complete one of the following):

<input checked="" type="checkbox"/> <b>Certificated Right</b>	95971	
	Certificate Number	
<input type="checkbox"/> <b>Adjudicated, Non-certificated Right</b>	_____	_____
	Name of Decree	Page Number
<input type="checkbox"/> <b>Permit for which Proof has been Approved</b>	-	_____
	Permit Number	Date Claim of Beneficial Use Submitted
<input type="checkbox"/> <b>Transferred Right for which Proof has been Filed</b>	-	_____
	Previous Transfer Number	Date Claim of Beneficial Use Submitted
<input type="checkbox"/> <b>Permit for Supplemental Irrigation</b>	-	_____
	Permit Number	

▪ Name on Permit, Certificate, or Decree: THREE SISTERS IRRIGATION DISTRICT

▪ Priority Date(s): 1895

If there are **multiple Priority Dates** identified on the water right, any information provided in Supplemental Form A of this application must identify which priority date is associated with each of the authorized points of diversion or appropriation and places of use.

Source(s) of Water to be Affected by Transfer: WHYCHUS CREEK

Tributary to: THE DESCHUTES RIVER

▪ Are there **other water rights**, Permits or Ground Water Registrations associated with this land?

Yes

No

☐☒

If "Yes", what are the Permit, Registration or Certificate Numbers:

#'s :

Any "layered" water use or a right that is supplemental to a primary right proposed for transfer **must be included in the transfer or be cancelled.**



▪ Certificate Number or other identifying number: 95971

The following information must be provided only for those points of diversion or appropriation that are involved in the transfer.

If a point of diversion or appropriation is not numbered on the decree or water right certificate or permit, assign it a unique number in the following table (e.g. POD #1 or POA(well) #1). Use the number to refer to the point of diversion or appropriation serving the place of use described in Tables I and II. Note: Permanent district transfers do not allow for a change in point of diversion or appropriation to serve the proposed place of use.

Government lot and donation land claim numbers must be included in the table below **only** if the information is reflected on the existing water right.

**Location of Existing Authorized Point(s) of Diversion (POD) or Appropriation (POA):**  
(i.e., the allowed point(s) of diversion or appropriation listed on the water right for the "FROM" or "OFF" lands)

AUTHORIZED POINT(S) of DIVERSION (POD) or APPROPRIATION (POA)							
POD# or POA#	TWP (N or S)	RNG (E or W)	SEC	Q-Q	DLC	GOV'T LOT	MEASURED DISTANCES
POD-1	15S	10E	21	SW SW			998 FT NORTH & 1211 FT EAST FROM SW CORNER SEC. 21



Received  
JUN 30 2025  
OWRD

- Certificate Number or other identifying number 95971

Provided the district filed notice of a change in place of use pursuant to OAR 690-385-4100, reference the District Internal Notice Number (DINN) used to describe the change(s) to be made permanent by this transfer.

Government lot (GOV'T LOT) and donation land claim numbers (DLC) must be included in the tables below **only** if the information is reflected on the existing water right.


TABLE I. – AUTHORIZED PLACE OF USE												
POD# or POA#	PRIORITY DATE	USE	LEGAL DESCRIPTION							ACRES	USER NAME	DINN
			TWP (N or S)	RNG (E or W)	SEC	QQ	DLC	GOV'T LOT	TAX LOT			
POD-1	1895	IRR	15S	11E	8	NW			100	0.72	TUMALO FARMS I LLC	
POD-1	1895	IRR	15S	11E	8	NW			201	0.28	TUMALO FARMS I LLC	
TOTAL:										1.00		

OWRD

▪ Certificate Number or other identifying number: 95971

<b>POD# or POA#</b>	<b>PRIORITY DATE</b>	<b>USE</b>	<b>LEGAL DESCRIPTION</b>							<b>ACRES</b>	<b>USER NAME</b>	<b>DINN</b>
			<b>TWP (N or S)</b>	<b>RNG (E or W)</b>	<b>SEC</b>	<b>QQ</b>	<b>DLC</b>	<b>GOV'T LOT</b>	<b>TAX LOT</b>			
POD-1	1895	IRR	15S	10E	14	SW SW			1300	1.0	RHM LEGACY TRUST	
<b>TOTAL:</b>										1.00		





District Permanent Water Right Transfer Application  
Supplemental Form A

Received  
JUN 30 2025  
OWRD

DESCRIPTION OF PROPOSED CHANGE(S) TO A WATER RIGHT

List only one water right per page. **A separate Supplemental Form A must be completed for each** certificate, permit, decree, or other right involved in the proposed transfer.

Attach additional copies of Supplemental Form A as needed to describe other certificates, permits, decrees or other rights involved in this transfer.

1. CURRENT WATER RIGHT INFORMATION

Water Right Subject to Transfer (check and complete one of the following):

<input checked="" type="checkbox"/> Certificated Right	95971	
	Certificate Number	
<input type="checkbox"/> Adjudicated, Non-certificated Right		
	Name of Decree	Page Number
<input type="checkbox"/> Permit for which Proof has been Approved	-	
	Permit Number	Date Claim of Beneficial Use Submitted
<input type="checkbox"/> Transferred Right for which Proof has been Filed	-	
	Previous Transfer Number	Date Claim of Beneficial Use Submitted
<input type="checkbox"/> Permit for Supplemental Irrigation	-	
	Permit Number	

▪ Name on Permit, Certificate, or Decree: THREE SISTERS IRRIGATION DISTRICT

▪ Priority Date(s): 1895

If there are **multiple Priority Dates** identified on the water right, any information provided in Supplemental Form A of this application must identify which priority date is associated with each of the authorized points of diversion or appropriation and places of use.

Source(s) of Water to be Affected by Transfer: WHYCHUS CREEK

Tributary to: THE DESCHUTES RIVER

▪ Are there **other water rights**, Permits or Ground Water Registrations associated with this land?  
Yes      No

☐☒

If "Yes", what are the Permit, Registration or Certificate Numbers:

#'s :

Any "layered" water use or a right that is supplemental to a primary right proposed for transfer **must be included in the transfer or be cancelled.**

Received  
JUN 30 2025  
OWRD

▪ Certificate Number or other identifying number: 95971

The following information must be provided only for those points of diversion or appropriation that are involved in the transfer.

If a point of diversion or appropriation is not numbered on the decree or water right certificate or permit, assign it a unique number in the following table (e.g. POD #1 or POA(well) #1). Use the number to refer to the point of diversion or appropriation serving the place of use described in Tables I and II. Note: Permanent district transfers do not allow for a change in point of diversion or appropriation to serve the proposed place of use.

Government lot and donation land claim numbers must be included in the table below **only** if the information is reflected on the existing water right.

**Location of Existing Authorized Point(s) of Diversion (POD) or Appropriation (POA):**  
(i.e., the allowed point(s) of diversion or appropriation listed on the water right for the "FROM" or "OFF" lands)

AUTHORIZED POINT(S) of DIVERSION (POD) or APPROPRIATION (POA)							
POD# or POA#	TWP (N or S)	RNG (E or W)	SEC	Q-Q	DLC	GOV'T LOT	MEASURED DISTANCES
POD-1	15S	10E	21	SW SW			998 FT NORTH & 1211 FT EAST FROM SW CORNER SEC. 21



OWRD


14694 -

Received  
JUN 30 2025  
OWRD

- Certificate Number or other identifying number: 95971

TABLE II. – PROPOSED PLACE OF USE												
POD# or POA#	PRIORITY DATE	USE	LEGAL DESCRIPTION							ACRES	USER NAME	DINN
			TWP (N or S)	RNG (E or W)	SEC	QQ	DLC	GOV'T LOT	TAX LOT			
POD-1	1895	IRR	15S	10E	14	SW SW			1100	1.0	RICHARDSON LIVING TRUST	
<b>TOTAL:</b>										1.00		





**District Permanent Water Right Transfer Application**  
**Supplemental Form A**

Received  
JUN 30 2025  
OWRD

**DESCRIPTION OF PROPOSED CHANGE(S) TO A WATER RIGHT**

List only one water right per page. **A separate Supplemental Form A must be completed for each** certificate, permit, decree, or other right involved in the proposed transfer.

Attach additional copies of Supplemental Form A as needed to describe other certificates, permits, decrees or other rights involved in this transfer.

**1. CURRENT WATER RIGHT INFORMATION**

Water Right Subject to Transfer (check and complete one of the following):

<input checked="" type="checkbox"/> Certificated Right	95971	
	Certificate Number	
<input type="checkbox"/> Adjudicated, Non-certificated Right		
	Name of Decree	Page Number
<input type="checkbox"/> Permit for which Proof has been Approved	-	
	Permit Number	Date Claim of Beneficial Use Submitted
<input type="checkbox"/> Transferred Right for which Proof has been Filed	-	
	Previous Transfer Number	Date Claim of Beneficial Use Submitted
<input type="checkbox"/> Permit for Supplemental Irrigation	-	
	Permit Number	

▪ Name on Permit, Certificate, or Decree: THREE SISTERS IRRIGATION DISTRICT

▪ Priority Date(s): 1895

If there are **multiple Priority Dates** identified on the water right, any information provided in Supplemental Form A of this application must identify which priority date is associated with each of the authorized points of diversion or appropriation and places of use.

Source(s) of Water to be Affected by Transfer: WHYCHUS CREEK

Tributary to: THE DESCHUTES RIVER

▪ Are there **other water rights**, Permits or Ground Water Registrations associated with this land?

Yes

No

☐☒

If "Yes", what are the Permit, Registration or Certificate Numbers:

#'s :

Any "layered" water use or a right that is supplemental to a primary right proposed for transfer **must be included in the transfer or be cancelled.**

Received

JUN 30 2025

OWRD

▪ Certificate Number or other identifying number: 95971

The following information must be provided only for those points of diversion or appropriation that are involved in the transfer.

If a point of diversion or appropriation is not numbered on the decree or water right certificate or permit, assign it a unique number in the following table (e.g. POD #1 or POA(well) #1). Use the number to refer to the point of diversion or appropriation serving the place of use described in Tables I and II. Note: Permanent district transfers do not allow for a change in point of diversion or appropriation to serve the proposed place of use.

Government lot and donation land claim numbers must be included in the table below **only** if the information is reflected on the existing water right.

**Location of Existing Authorized Point(s) of Diversion (POD) or Appropriation (POA):**

(i.e., the allowed point(s) of diversion or appropriation listed on the water right for the "FROM" or "OFF" lands)

AUTHORIZED POINT(S) of DIVERSION (POD) or APPROPRIATION (POA)							
POD# or POA#	TWP (N or S)	RNG (E or W)	SEC	Q-Q	DLC	GOV'T LOT	MEASURED DISTANCES
POD-1	15S	10E	21	SW SW			998 FT NORTH & 1211 FT EAST FROM SW CORNER SEC. 21



14694 -

OWRD

TABLE II. – PROPOSED PLACE OF USE

<b>TOTAL:</b>	2.00
---------------	------