

272 Jones W. and Catherine L.
3556 Kenney Drive

STATUS OF APPLICATION

Change in point of diversion
Date filed 6-26-75
Date of hearing June 29, 1976
Place of hearing Milford
Date of order 7-16-76 Vol. 27, page 320
Date for application of water 10-1-77
Proof mailed _____
Proof received _____

Certificate issued **OCT 18 1976** Vol. **35**, page **43755**
MAR 21 1986 Vol. **35** page **43754**
MAR 21 1986 to **49** **5402**
49 **540**

DESCRIPTION OF WATER RIGHT

Name of stream Neil Creek
Trib. of _____ County of Jackson
Use irrigation
Quantity of water _____ No. of acres 4⁹
Name of ditch _____
Date of priority 1854
In name of Orville R. & Mignon L. Caughran & Ama Taylor
Rogue River Adjudication, Vol. A, page 10
App. No. _____ Per. No. _____ Cert. No. #1608 (orig cont'd 15976)
Certificate cancelled _____
Notation made on record by _____

FEES PAID

Date	Amount	Receipt No.
6-26-75	30.00	48106
6-26-75	45.00 per	48107
TOTAL . . .		
5-25-76	4 ⁰⁰ Cert. Fee	

FEES REFUNDED

Date	Amount	Check No.
5-25-76	^{\$} 8.62	606

REMARKS

See earlier Transfer No C-200 & Transfer No 2447

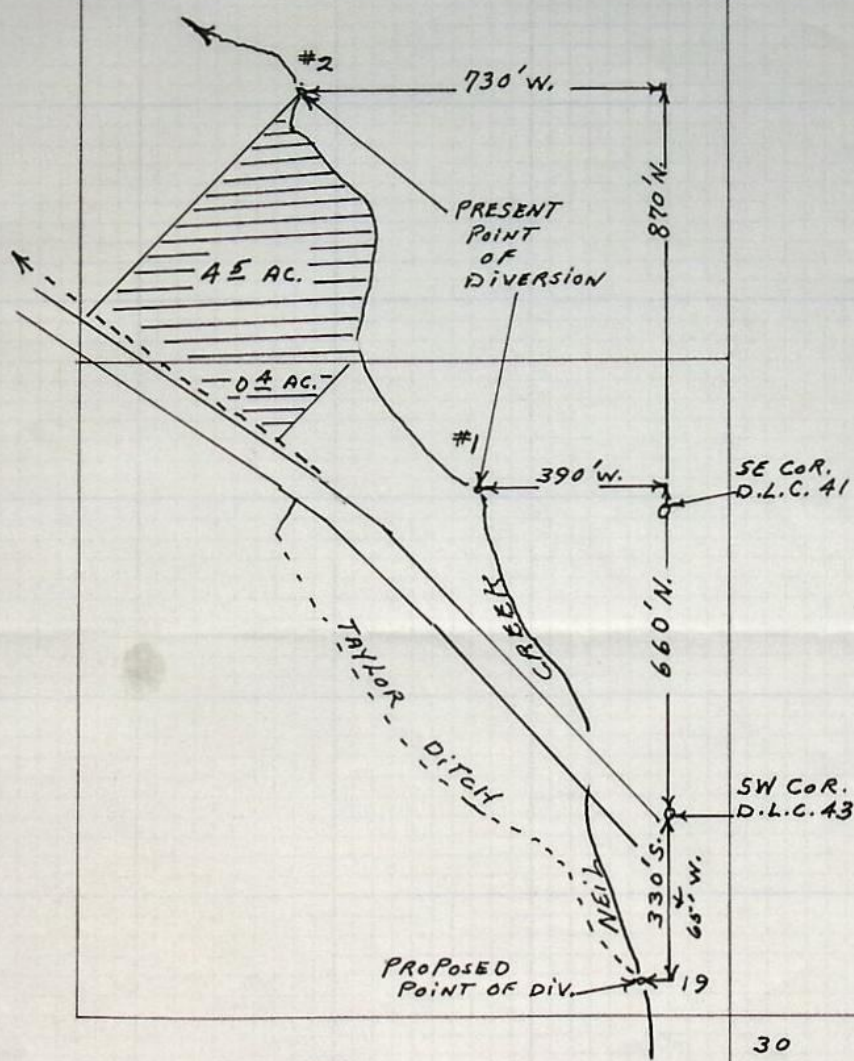
INDEX CARDS:

TO BE ENTERED WHERE CHECKED	INDEX CARDS:	Entered	Checked
<input checked="" type="checkbox"/>	Name	<input checked="" type="checkbox"/>	<input type="checkbox"/>
<input checked="" type="checkbox"/>	Stream	<input checked="" type="checkbox"/>	<input type="checkbox"/>
<input checked="" type="checkbox"/>	Pt. of Div.	<input type="checkbox"/>	<input type="checkbox"/>
<input checked="" type="checkbox"/>	Calendar	<input checked="" type="checkbox"/>	<input type="checkbox"/>
	CHECKED TO RECORDS:		
<input checked="" type="checkbox"/>	Twp. & Rge.	<input checked="" type="checkbox"/>	<input type="checkbox"/>
<input checked="" type="checkbox"/>	Decree-vault	<input checked="" type="checkbox"/>	<input type="checkbox"/>
<input checked="" type="checkbox"/>	Decree-safe	<input checked="" type="checkbox"/>	<input type="checkbox"/>
<input checked="" type="checkbox"/>	Cert. of W/R	<input checked="" type="checkbox"/>	<input type="checkbox"/>
<input type="checkbox"/>	Per. Folder	<input type="checkbox"/>	<input type="checkbox"/>
<input type="checkbox"/>	Chaindex	<input type="checkbox"/>	<input type="checkbox"/>
<input type="checkbox"/>	Cross Ref.	<input type="checkbox"/>	<input type="checkbox"/>
<input type="checkbox"/>	Power Claim	<input type="checkbox"/>	<input type="checkbox"/>
<input type="checkbox"/>	Abstracts	<input type="checkbox"/>	<input type="checkbox"/>

Evitts


T. 39S. R. 2E. W. M.

19



MAP TO ACCOMPANY APPLICATION OF
JERRY W. AND CATHERINE A. EVITTS FOR
CHANGE IN POINT OF DIVERSION

RECEIVED
JUN 26 1975
STATE ENGINEER
SALEM, OREGON



6-25-75

ANITA GRIMM RENT

488-2198

R.E. GRIMM

T.L. 506 - EVITTS JW/CATHERINE
AST

5055 HWY 66

ASHLAND 97520

T.L. 507 LUKENS K.W./SUZANNE

DT 1 Box 65

LEBANON, ILL. 62254

4-27-81
ownership
past 4 years

County JACKSON

65055 HWY 66, ASHLAND, OR 97520

1. Name Jerry W. & Catherine A. Evitts Address 2522 Kenney Dr, San Pablo, CA 94806

2. Source of Supply Neil Creek , Trib. of Bear Creek

3. Amount of Water 0.235 cfs Priority Date 1854

4. Use irrigation of $4\frac{9}{10}$ acres

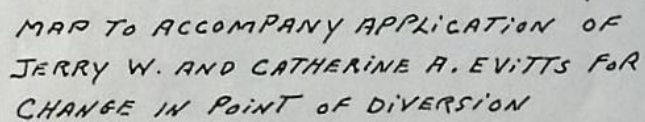
5. Proposed Point of Diversion 330'S & 65'W from SW cor DLC #43, being within
the SE $\frac{1}{4}$ SW $\frac{1}{4}$, Section 19, T 39S, R 2 E, W.M.

6. Place of Use

[illegible]

CAUGHMAN ; SHOOTER

19



6-25-75

T-3272

FINAL PROOF ON
FLOOD IRRIGATION

APPLICATION NO. _____

PERMIT NO. _____

TR-3272

INFO.: NAME: R.E. & ANITA GRIMM

ADDRESS: 4861 HWY 66

TALKED TO: MRS GRIMM

SOURCES: NEIL CREEK

SYSTEM: GRAVITY FLOW FROM DITCH

DIVERSION WORKS: 12" VERTICLE SLIDE GATE BUILT INTO
A CONCRETE WATER / DIVERT WATER WITH ROCK DAM

PUMP: MAKE: _____
TYPE: _____
NO SUCTION SIZE: _____
DISCHARGE SIZE: _____
MODEL NO.: _____
RATING: _____

MOTOR: TYPE: _____
HP: _____
NO RPM: _____
CONNECTED DIRECT OR PULLEYS: _____

DITCH: TOP WIDTH: 3'
BOTTOM WIDTH: 2'
WATER DEPTH: 6"
SLOPE: 10'-1000'
TYPE: EARTH
CONDITION: GOOD
HIGH WATER MARK: 1"

USE: PASTURE

TIE: MONUMENTS: _____

SURVEYED ON: INSPECTION

Bruce R. Lund

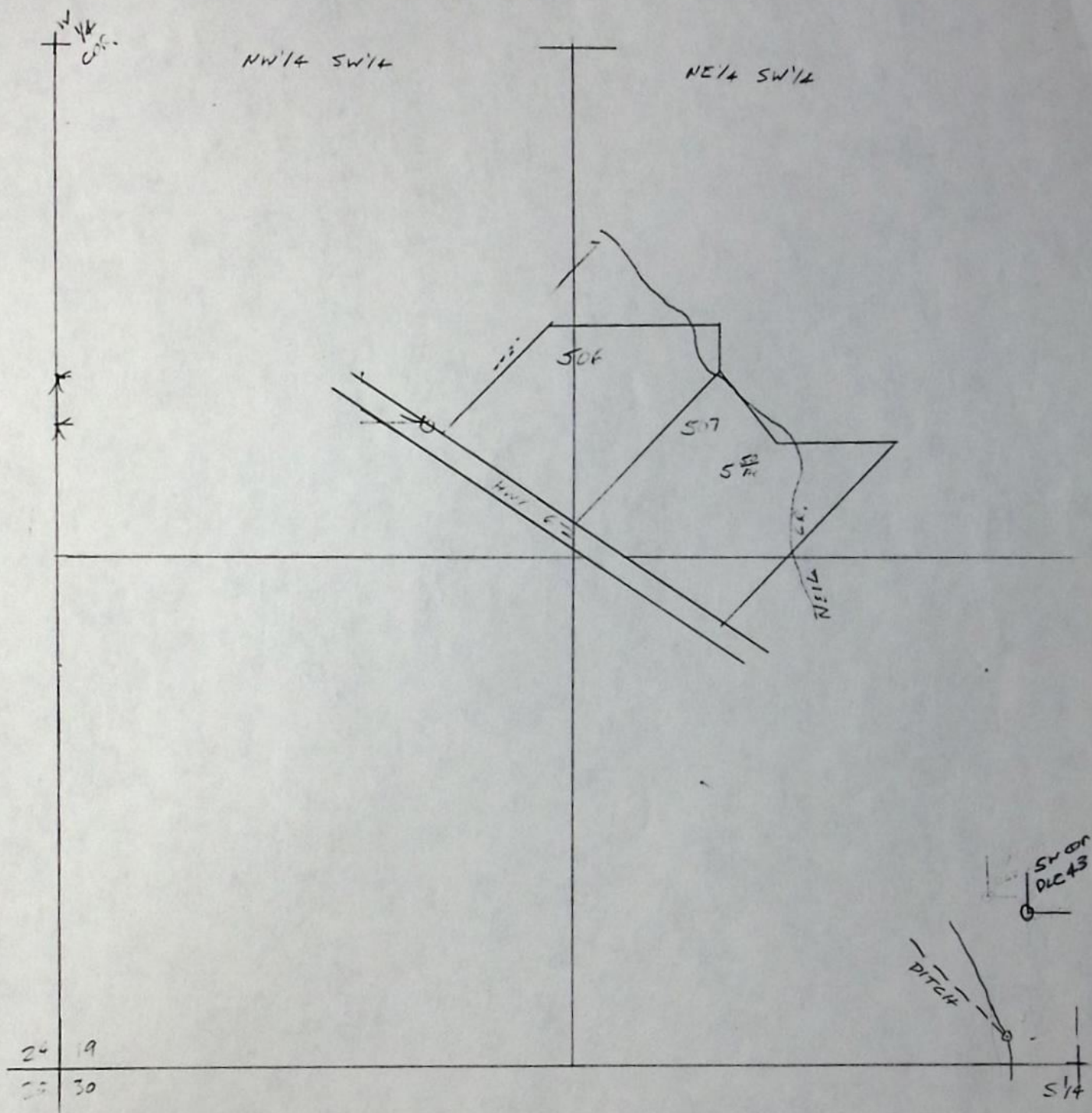
FIELD ENGINEER

DATE: 7-25-80

NOTE: THIS IS THE ORIGINAL DIVERSION POINT
THAT WAS USED BEFORE THEY PUMPED FROM
THE CREEK

T. 39 S., R. 2 E., W. M.

SEC. 19

$$: 5\frac{1}{4}$$


SCALE: 1"=400
ASSESSORS MAP
(COPY)

RECEIVED

JUN 26 1975

STATE ENGINEER
SALEM, OREGON

7-3272

Application for Transfer of Water Right

To the STATE ENGINEER OF OREGON:

I, Jerry W. and Catherine A. Evitts
(Name of applicant)

of 2522 Kenney Drive, San Pablo, County of _____
(Postoffice)

State of Calif. 94806, do hereby make application for change in point of diversion.

(In point of diversion; place of use; use heretofore made of the water)

1. The source of present water right is Neil Creek.
(Name of stream)

2. The use to which the water is applied is irrigation.
(Irrigation; Mining; Power; Manufacturing; etc.)

3. The name of the ditch, canal or pipe line is pump.

Diversion 1 660 ft. N. and 390 ft. W. from the SW
Div. 24 The point of diversion is located 870 ft. N. and 730 ft. W. from the SE
(N. or S.) (E. or W.)

corner of D.L.C. 43 NE 1/4 SW 1/4
D.L.C. 41 being within the SE 1/4 SW 1/4
(Section or subdivision)

of Section 19 Tp. 39 S. R. 2 E. W. M., in the County of Jackson.
(No. N. or S.) (No. E. or W.)

5. List the number of acres irrigated in each smallest legal subdivision (40-acre tract) involved in this transfer. If for any other use, indicate place of use.

Twp.	Range	Sec.	NE 1-4				NW 1-4				SW 1-4				SE 1-4			
			NE 1/4	NW 1/4	SW 1/4	SE 1/4	NE 1/4	NW 1/4	SW 1/4	SE 1/4	NE 1/4	NW 1/4	SW 1/4	SE 1/4	NE 1/4	NW 1/4	SW 1/4	SE 1/4
39 S.	2 E	19									4.5			0.4				

NOTE: If you own less than 40-acre tracts, attach a description of your land as it appears in your deed.

(Attach separate sheet if necessary)

6. Are you the legal owner of the above described lands? Yes.
(If not owner, explain your interest)

7. Has water been used beneficially for the purposes indicated herein during the past 5 years? Yes.

8. What is the date of priority of your water right? 1854.

9. Was your water right acquired by State Engineer's Permit? No. If so, give number
(Yes or No)

of permit none.

10. Do you hold a water right certificate? Yes. If so, give number of certificate Transfer#C-200 and #2447.
(Yes or No)

11. Was your water right determined by State Engineer's order of Determination or Decree of Court?

Yes. If so, give title of proceedings Rogue River Decree.
(Yes or No)

12. Is the water right recorded in your name? No, Orville Caughran and Arthur Shooter.
(If not, give name)

13. I propose to transfer the water right to the following described lands: (Do not answer if your application is for change in point of diversion only.)

Twp.	Range	Sec.	NE 1-4				NW 1-4				SW 1-4				SE 1-4			
			NE $\frac{1}{4}$	NW $\frac{1}{4}$	SW $\frac{1}{4}$	SE $\frac{1}{4}$	NE $\frac{1}{4}$	NW $\frac{1}{4}$	SW $\frac{1}{4}$	SE $\frac{1}{4}$	NE $\frac{1}{4}$	NW $\frac{1}{4}$	SW $\frac{1}{4}$	SE $\frac{1}{4}$	NE $\frac{1}{4}$	NW $\frac{1}{4}$	SW $\frac{1}{4}$	SE $\frac{1}{4}$

(Attach separate sheet if necessary)

NOTE: Answer questions 14, 15, 16 and 17, if the application is for change in point of diversion.

14. The proposed point of diversion is located 330 ft. S. and 65 ft. W. from the SW corner of D.L.C. 43 being within the SE $\frac{1}{4}$ SW $\frac{1}{4}$ of Section 19 Tp. 39 S. R. 2 E. W. M.,
(Smallest legal subdivision) (N. or S.) (E. or W.) (No. N. or S.) (No. E. or W.)
in the county of Jackson. The name of the ditch to be used is Taylor Ditch.

15. Are you the owner of the land on which the proposed point of diversion is to be located? No.

16. If not the owner of the land on which the proposed point of diversion is to be located, give the name and address of owner and submit evidence of your right-of-way for your proposed ditch, canal, or pipe line.

K.O.A., 5310 Highway 66, Ashland, Oregon 97520.

17. Are there any diversions between your present point of diversion and the proposed point of diversion? No.

NOTE: Answer questions 18 and 19 if application is for change in use or place of use.

18. Are the lands from which you propose to transfer your water right free of all encumbrances, including taxes, mortgages, liens, etc.?
(Answer Yes or No)

19. If not, give below a description of existing encumbrances:

NATURE OF ENCUMBRANCE	HELD BY	AMOUNT

20. Reasons for the proposed changes are owner wants to return to flood irrigation of this property.

AFFIDAVIT OF APPLICANT

CALIFORNIA
STATE OF ~~MISSISSIPPI~~

County of Contra Costa

} ss.

I, Jerry W. and Catherine A. Evitts, the applicant herein, being first duly sworn, depose and say that I have read the above and foregoing application for transfer of water right; that I know the contents thereof and that the statements therein made are true and correct to the best of my knowledge and belief.


In Witness Whereof, I have hereunto set my hand this 20th day of June, 19 75

Jerry W. Evitts
(Name of applicant)

Catherine A. Evitts

Subscribed and sworn to before me this 20th day of June, 19 75

[Notarial Seal]



Joann Westover
NOTARY PUBLIC FOR CALIF.

My commission expires December 19, 1975

Remarks

.....

.....

.....

.....

.....

.....

.....

.....

.....

.....

THIS APPLICATION MUST BE ACCOMPANIED BY A MAP SHOWING THE LOCATION OF THE POINT OF DIVERSION, PLACE OF USE AND WORKS UTILIZED UNDER THE PRESENT WATER RIGHT. THE MAP SHOULD ALSO SHOW THE NEW POINT OF DIVERSION OR PLACE OF USE, AS THE CASE MAY BE.

BEFORE THE WATER RESOURCES DIRECTOR OF OREGON

Jackson County

IN THE MATTER OF THE APPLICATION
OF JERRY W. AND CATHERINE A. EVITTS
FOR THE APPROVAL OF A CHANGE IN
POINT OF DIVERSION OF WATER FROM
NEIL CREEK

ORDER APPROVING
TRANSFER NO. 3272

On June 26, 1975, Jerry W. and Catherine A. Evitts filed an application in the office of the Water Resources Director for the approval of a change in point of diversion of water from Neil Creek, pursuant to the provisions of ORS 540.510 to 540.530.

Certificate of water right issued to J. W. McDonough and recorded at Page 36141, Volume 28, State Record of Water Right Certificates, confirmed a right to the use of not to exceed 0.235 cubic foot per second of water from Neil Creek for the irrigation of, among other lands, 4.5 acres in NE $\frac{1}{4}$ SW $\frac{1}{4}$ of Section 19, Township 39 South, Range 2 East, W.M., with a date of priority of 1854. On March 2, 1971, an order was entered by the State Engineer approving a change in point of diversion to a point located 870 feet North and 730 feet West from the Southeast corner of D.L.C. No. 41, being within the NE $\frac{1}{4}$ SW $\frac{1}{4}$ of Section 19, Township 39 South, Range 2 East, W.M., for the irrigation of, among other lands, the above described 4.5 acres. Satisfactory proof has been submitted to the Water Resources Director that water has been applied beneficially to these lands from the approved point of diversion.

Certificate of water right issued to Orville R. and Mignon L. Caughran and Ama Taylor, and recorded at Page 41608, Volume 33, State Record of Water Right Certificates, confirms a right to the use of not to exceed 0.015 cubic foot per second of water from Neil Creek, for the irrigation of, among other lands, 0.4 acre in SE $\frac{1}{4}$ SW $\frac{1}{4}$ of Section 19, Township 39 South,

Range 2 East, W.M., with a date of priority of 1854. These lands are irrigated from a point of diversion located 660 feet North and 390 feet West from the Southwest corner of D.L.C. No. 43, being within the SE $\frac{1}{4}$ SW $\frac{1}{4}$ of Section 19, Township 39 South, Range 2 East, W.M.

The applicant herein, owner of the 4.9 acres above described, proposes to irrigate these lands from a point of diversion to be located 330 feet South and 65 feet West from the Southwest corner of D.L.C. No. 43, being within the SE $\frac{1}{4}$ SW $\frac{1}{4}$, Section 19, Township 39 South, Range 2 East, W.M.

Notice of the filing of the application was given by publication setting forth a time and place certain for hearing objections to the proposed change in point of diversion of water, if any there were, namely: at the county courthouse in Medford, Oregon, on June 29, 1976, at 9:30 a.m. The notice was published in the Medford Mail Tribune, a newspaper printed and having general circulation in Jackson County, Oregon, for a period of three weeks in the issues of May 6, 13 and 20, 1976. The date set for hearing in said notice was not less than thirty days after the last publication of the notice.

Mr. David C. Hendrix, Watermaster of District No. 13, has filed a report to the effect that the proposed change in point of diversion of water may be made without injury to existing rights.

No objection having been filed and it appearing that the proposed change in point of diversion may be made without injury to existing rights, the application should be approved.

NOW, THEREFORE, it hereby is ORDERED that the changes in points of diversion of water from Neil Creek, to wit:

From a point located 660 feet North and 390 feet West from the Southwest corner of D.L.C. No. 43, being within the SE $\frac{1}{4}$ SW $\frac{1}{4}$ of Section 19, Township 39 South, Range 2 East, W.M.,

And from a point located 870 feet North and 730 feet West from the Southeast corner of D.L.C. No. 41, being within the NE $\frac{1}{4}$ SW $\frac{1}{4}$, Section 19, Township 39 South, Range 2 East, W.M.

To a point to be located 330 feet South and 65 feet West from the Southwest corner of D.L.C. No. 43, being within the SE $\frac{1}{4}$ SW $\frac{1}{4}$ of Section 19, Township 39 South, Range 2 East, W.M.

for the irrigation of 4.5 acres in NE $\frac{1}{4}$ SW $\frac{1}{4}$ and 0.4 acre in SE $\frac{1}{4}$ SW $\frac{1}{4}$, Section 19, Township 39 South, Range 2 East, W.M., with a date of priority of 1854, is approved.

It is FURTHER ORDERED that the construction work shall be completed and the change in point of diversion of water made on or before October 1, 1977.

It is FURTHER ORDERED that the quantity of water available at the new point of diversion shall not exceed the quantity of water available at the old point of diversion, and shall not exceed 0.06 cubic foot per second.

It is FURTHER ORDERED that the following provisions shall be effective when in the judgement of the watermaster it becomes necessary to install head-gates and measuring devices.

That the diversion works shall include an in line flow meter, a weir, or other suitable device for measuring the water to which the applicant is entitled.

That the type and plans of the measuring device be approved by the watermaster before the beginning of construction work and that the weir or measuring device be installed under the general supervision of said watermaster.

The order entered March 2, 1971, canceled the certificate recorded at Page 36141, Volume 28, State Record of Water Right Certificates, and provided for issuance of a certificate to Orville Caughran and Arthur Shooter confirming their approved change in point of diversion when completed.

It is FURTHER ORDERED that the part of the right involved herein not be included in the certificate as provided by the order entered March 2, 1971.

It is FURTHER ORDERED that the certificate of water right heretofore issued to Orville R. and Mignon L. Caughran and Ama Taylor, recorded at Page 41608, Volume 33, State Record of Water Right Certificates, is canceled and in lieu thereof a new certificate be issued covering the balance of the right not involved in this proceeding.

It is FURTHER ORDERED that upon receipt of proof satisfactory to the Water Resources Director of completion of the changes in points of diversion authorized herein, a certificate of water right shall be issued to Jerry W. and Catherine A. Evitts confirming the extent to which water has been applied beneficially from the point of diversion approved herein.

Dated at Salem, Oregon, this 16th day of July, 1976.

/s/ JAMES E. SEXSON
Director

STATE OF OREGON

COUNTY OF JACKSON

CERTIFICATE OF WATER RIGHT

This Is to Certify, That **ORVILLE R. & MIGNON L. CAUGHRAN & AMA TAYLOR**

of **1149 Niel Creek Road, Ashland**, State of **Oregon**, has a right to the use of the waters of

Neil Creek
a tributary of **0.8 Bear Creek** for the purpose of
irrigation of ~~1.2~~ acres

and that said right has been confirmed by decree of the Circuit Court of the State of Oregon for **Jackson** County, and the said decree entered of record at Salem, in the Order Record of the STATE ENGINEER, in Volume **4**, at page **1**; that the priority of the right thereby confirmed dates from **1854**

that the amount of water to which such right is entitled, for the purposes aforesaid, is limited to an amount actually beneficially used for said purposes, and shall not exceed ~~0.01~~ **0.01** cubic foot per second.

The point of diversion is located in the **SE $\frac{1}{4}$ SW $\frac{1}{4}$** , as projected within Taylor DLC 41, Section 19, T. 39 S., R. 2 E., W. M., 1190 feet North and 2080 feet East from SW Corner, Section 19.

A description of the place of use under the right, and to which such right is appurtenant, is as follows:

0.8 ~~1.2~~ acres SE $\frac{1}{4}$ SW $\frac{1}{4}$
As projected within Taylor DLC 41
Section 19
T. 39 S., R. 2 E., W. M.

This certificate describes that portion of the water right confirmed by the prior certificate recorded at page **41608**, Volume **33**, State Record of Water Right Certificates, NOT modified by the provisions of an order of the Water Resources Director entered on **July 16, 1976**, approving transfer application No. **3272**.

The issuance of this superseding certificate does not confirm the status of the water right in reference to ORS 540.610.

And said right shall be subject to all other conditions and limitations contained in said decree. The right to the use of the water for the purposes aforesaid is restricted to the lands or place of use herein described.

WITNESS the signature of the State Engineer, affixed

this date **February 4**, 19**75**

Chris L. Wheeler
State Engineer

Recorded in State Record of Water Right Certificates, Volume **33**, page **41608**

43755
gmc

MEDFORD MAIL TRIBUNE COMPANY

Publishers of the
MEDFORD MAIL TRIBUNE

MEDFORD, OREGON

PHONE 779-1411 - P. O. BOX 1108

In Account With

• Oregon Water Resources Dept.

RECEIVED

MAY 24 1976

WATER RESOURCES DEPT
SALEM, OREGON

T-3272

Date May 21, 1976 19__

Published Notice of Filing Application for a
change in point of Diversion of Water/ Jerry
W. and Catherine Evitts - May 6, 13, 20, 1976

68 lines @ .476180

32.38

RECEIVED

MAY 27 1976

WATER RESOURCES DEPT
SALEM, OREGON

PAID
MAY 25 1976

By Sharon
MEDFORD PRINTING CO.

NOTICE OF FILING APPLICATION
FOR A CHANGE IN POINT
OF DIVERSION OF WATER

Notice is given hereby that Jerry W. and Catherine A. Evitts have filed an application for the approval of a change in point of diversion of water from Nell Creek.

Certificate of water right issued to Orville R. and Mignon L. Caughran and Ama Taylor, recorded at Page 41608, Volume 33, State Record of Water Right Certificates, and an order of the State Engineer entered March 2, 1971, recorded at Page 441 of the Water Resources Director's Special Order Volume 20, confirm rights to the use of water from Nell Creek for the irrigation of, among other lands, 4.5 acres in NE 1/4 SW 1/4 and 0.4 acre in SE 1/4 SW 1/4 of Section 19, Township 39 South, Range 2 East, W.M., with a priority date of 1854.

These lands are irrigated by means of two points of diversion located (1) 660 ft. N. and 390 ft. W. from the SW corner of D.L.C. #43, and (2) 870 ft. N. and 730 ft. W. from the SE corner of D.L.C. #41, being within the (1) NE 1/4 SW 1/4 and (2) SE 1/4 SW 1/4 of Section 19, T. 39 S., R. 2 E., W.M.

The applicant herein, owner of the lands above described, proposes to irrigate these lands from a point of diversion to be located 330 ft. S. and 65 ft. W. from the SW corner of D.L.C. #43, being within the SE 1/4 SW 1/4 of Sec. 19, T. 39 S., R. 2 E., W.M.

All persons interested are notified hereby that a hearing will be held at the county courthouse at Medford, Oregon, on June 29, 1976, at 9:30 a.m. All objections to the proposed change, if any there are, will be heard at said time and place. Any and all objections shall be prepared in writing, one copy to be served on Jerry W. and Catherine A. Evitts, 2522 Kenney Drive, San Pablo, Ca., 94806, and one copy filed with the Water Resources Department, Salem, Oregon 97310, together with a \$10 filing fee, at least 10 days prior to the date set for hearing. If no objections are filed, the application may be approved by the Water Resources Director without a hearing. Administrative rules pertaining to the filing of a protest will be furnished by the Water Resources Department upon request.

Dated at Salem, Oregon, this 27th day of April, 1976.

JAMES E. SEXSON
Director

Affidavit of Publication

State of Oregon, }
County of Jackson } ss.

I, Sharon J. Morris, being first duly

sworn, depose and say that I am the _____
(OWNER, EDITOR, PUBLISHER, MANAGER.)

Principal Clerk

ADVERTISING MANAGER, PRINCIPAL CLERK, PRINTER OR PRINTER'S FOREMAN

of Medford Mail Tribune, a newspaper of general circulation, as defined by ORS 193,010 and 193,020; printed and published at Medford in the aforesaid county and state:

that the Notice of Filing Application for a change in Point of Diversion of Water - Evitts, a printed copy of which is hereto annexed, was published in the entire issue of said newspaper for 3 successive and consecutive weeks in the

following issues May 6, 13, 20, 1976
(HERE SET FORTH DATES OF ISSUES IN WHICH THE SAME WAS PUBLISHED)

Sharon J. Morris

Subscribed and sworn to before me this 21st day of May, 1976

James E. Sexson
NOTARY PUBLIC FOR OREGON

My Commission expires 21st day of May, 1977



WATER RESOURCES DEPARTMENT

JACKSON COUNTY COURTHOUSE • MEDFORD, OR • 97501 • Phone 773-6211

April 9, 1976

ROBERT W. STRAUB
GOVERNOR

JAMES E. SEXSON
Director

Re: T-3272

WATER POLICY REVIEW
BOARD

EMERY N. CASTLE
Chairman
Corvallis

CHAPIN D. CLARK
Vice Chairman
Eugene

GEORGE H. PROCTOR
Klamath Falls

ANN W. SQUIER
Portland

RICHARD ROY
Portland

JAMES HILL
Arch Cape

JEAN FROST
Portland

Mr. James E. Sexson, Director
Water Resources Department
Salem, Oregon

Attention: Mr. Wayne J. Overcash, Water Rights Engineer

Dear Mr. Overcash:

With reference to your letter of April 8, 1976, concerning in part transfer number 3272 in the name of Jerry W. and Katherine A. Evitts; also a previous transfer number 2447 in the name of Orville Caughran and Arthur Shooter.

Please be advised that both myself and Lanny Crow, who is one of my assistants, observed Mr. Shooter pumping from Neil Creek on the lands in question under Transfer number 2447, during the summer of 1971. To the best of our knowledge no water has been pumped on the land in question since that time with the users going back and using the old Taylor Ditch. Apparently Mr. Shooter took all of the pumping equipment with him when he sold his interest in the fall of 1971, therefore I am not able to verify the size of the pumping plant or the amount of pipe, but do know that there was a large gasoline engine and pump mounted on a trailer and that he had adequate pipe with approximately thirty sprinklers.

Very truly yours,

David C. Hendrix

David C. Hendrix
Water Master, Dist. 13

DCH:pg

RECEIVED
APR 12 1976
WATER RESOURCES DEPT.

RECEIVED

JUL - 8 1977

WATER RESOURCES DEPT
SALEM, OREGON

Transfer No. 3272

NOTICE OF COMPLETION OF CONSTRUCTION

I, Catherine A. Evitts hereby certify

that the construction work has been completed and the change in point of diversion of water made as set forth in the order of the Water Resources

Director dated July 6, 1977, approving an application for a change in point of diversion of water from Keil Creek

July 6, 1977
Date

Catherine A. Evitts
Name

Jerry W. Evitts
5055 Highway 66
Ashland, OR 97520