

Boise Cascade Corp.
3364 P.O. Box 610
P. H. 850

3364

STATUS OF APPLICATION

Change in Use
Date filed 2-13-76
Date of hearing April 27, 1976
Place of hearing La Grande
Date of order 5-7-76 Vol. 27, page 134
Date for application of water 10-1-78
Proof mailed _____
Proof received _____
Certificate issued NOV 2 1978 Vol. 39, page 46834
Summary 9/76

DESCRIPTION OF WATER RIGHT

Name of stream Well
Trib. of _____ County of Union
Use log deck sprinkling and fire protection
Quantity of water 3.3 cfs No. of acres _____
Name of ditch _____
Date of priority March 7, 1967
In name of Boise Cascade Corporation
_____ Adjudication, Vol. _____, page _____
App. No. G-3832 Per. No. G-3612 Cert. No. 36335
Certificate cancelled _____
Notation made on record by _____

FEES PAID

Date	Amount	Receipt No.
<u>2-13-76</u>	<u>35.00</u>	<u>51416</u>
	<u>15.00 P.O.N.</u>	<u>51417 FROM</u>
<u>2-26-76</u>	<u>6.00</u>	<u>46847 P-2</u>
<u>2-26-76</u>	<u>6.10</u>	<u>44946 P-2</u>
<u>2-26-76</u>	<u>18.10</u>	<u>46464 G-6906</u>
<u>4-26-76</u>	<u>2.00 Cert. Fee</u>	<u>51417 FROM P.O.N.</u>
		<u>3364</u>

FEES REFUNDED

Date	Amount	Check No.
<u>4-26-76</u>	<u>12.00</u>	<u>534</u>

REMARKS

See G 3832
G 6906

INDEX CARDS:	Entered	Checked
<input checked="" type="checkbox"/> Name	<input checked="" type="checkbox"/>	<input type="checkbox"/>
<input checked="" type="checkbox"/> Stream	<input checked="" type="checkbox"/>	<input type="checkbox"/>
<input checked="" type="checkbox"/> Pt. of Div.	<input checked="" type="checkbox"/>	<input type="checkbox"/>
<input checked="" type="checkbox"/> Calendar	<input checked="" type="checkbox"/>	<input type="checkbox"/>
CHECKED TO RECORDS:		
<input checked="" type="checkbox"/> Twp. & Rge.	<input checked="" type="checkbox"/>	<input type="checkbox"/>
<input type="checkbox"/> Decree-vault	<input type="checkbox"/>	<input type="checkbox"/>
<input type="checkbox"/> Decree-safe	<input type="checkbox"/>	<input type="checkbox"/>
<input checked="" type="checkbox"/> Cert. of W/R	<u>CC</u>	<input type="checkbox"/>
<input checked="" type="checkbox"/> Ref. Folder	<u>CC</u>	<input type="checkbox"/>
<input type="checkbox"/> Claim Index	<input type="checkbox"/>	<input type="checkbox"/>
<input type="checkbox"/> Cross Ref.	<input type="checkbox"/>	<input type="checkbox"/>
<input type="checkbox"/> Power Claim	<input type="checkbox"/>	<input type="checkbox"/>
<input type="checkbox"/> Abstracts	<input type="checkbox"/>	<input type="checkbox"/>

BEFORE THE WATER RESOURCES DIRECTOR OF OREGON

Union County

IN THE MATTER OF THE APPLICATION
OF BOISE CASCADE CORPORATION FOR
THE APPROVAL OF A CHANGE IN PLACE
OF USE OF WATER FROM A WELL

ORDER APPROVING
TRANSFER NO. 3364

On May 15, 1975, Boise Cascade Corporation filed an application in the office of the Water Resources Director for the approval of a change in place of use of water from a well, pursuant to the provisions of ORS 540.510 to 540.530.

Certificate of water right issued to Boise Cascade Corporation and recorded at Page 36555, Volume 28, State Record of Water Right Certificates, confirms a right to the use of not to exceed 3.3 cubic feet per second of water from a well for log deck sprinkling and fire protection in $S\frac{1}{2} NE\frac{1}{4}$ and $N\frac{1}{2} SE\frac{1}{4}$ of Section 16, Township 1 North, Range 39 East, W.M., with a date of priority of March 7, 1967. The well is located 267 feet North and 55 feet East from the Southwest corner of $NE\frac{1}{4} SE\frac{1}{4}$ of Section 16, being within the $NE\frac{1}{4} SE\frac{1}{4}$ of Section 16, Township 1 North, Range 39 East, W.M.

The applicant herein, owner of the lands where the above described water right is appurtenant, proposes to change the use of water without loss of priority to municipal use for the City of Elgin in $S\frac{1}{2} SW\frac{1}{4}$ and $S\frac{1}{2} SE\frac{1}{4}$ of Section 10, all of Section 15, $S\frac{1}{2} NE\frac{1}{4}$, $SE\frac{1}{4} SW\frac{1}{4}$ and $SE\frac{1}{4}$ of Section 16, $NE\frac{1}{4} NW\frac{1}{4}$ of Section 21, $N\frac{1}{2} NE\frac{1}{4}$ and $N\frac{1}{2} NW\frac{1}{4}$ of Section 22, Township 1 North, Range 39 East, W.M.

Notice of the filing of the application was given by publication setting forth a time and place certain for hearing objections to the proposed change in point of diversion of water, if any there were, namely: at the

county courthouse in La Grande, Oregon, on April 27, 1976, at 9:30 a.m. The notice was published in the Elgin Recorded, a newspaper printed and having general circulation in Union County, Oregon, for a period of three weeks in the issues of March 4, 11 and 18, 1976. The date set for hearing in said notice was not less than thirty days after the last publication of the notice.

Mr. Boyd Hadden, Watermaster of District No. 6, has filed a statement to the effect that the proposed change in use of water may be made without injury to existing rights.

No objections having been filed and it appearing that the proposed change in use may be made without injury to existing rights, the application should be approved.

NOW, THEREFORE, it hereby is ORDERED that the change in use of water is approved and the water right hereinbefore described as appurtenant to log deck sprinkling and fire protection in $S\frac{1}{2}$ NE $\frac{1}{4}$ and N $\frac{1}{2}$ SE $\frac{1}{4}$ of Section 16, Township 1 North, Range 39 East, W.M., with a date of priority of March 7, 1967, be severed therefrom and simultaneously and without loss of priority transferred to municipal use in $S\frac{1}{2}$ SW $\frac{1}{4}$ and $S\frac{1}{2}$ SE $\frac{1}{4}$ of Section 10, all of Section 15, $S\frac{1}{2}$ NE $\frac{1}{4}$ SE $\frac{1}{4}$ SW $\frac{1}{4}$ and SE $\frac{1}{4}$ of Section 16, NE $\frac{1}{4}$ NW $\frac{1}{4}$ of Section 21, N $\frac{1}{2}$ NE $\frac{1}{4}$ and N $\frac{1}{2}$ NW $\frac{1}{4}$ of Section 22, Township 1 North, Range 39 East, W.M.

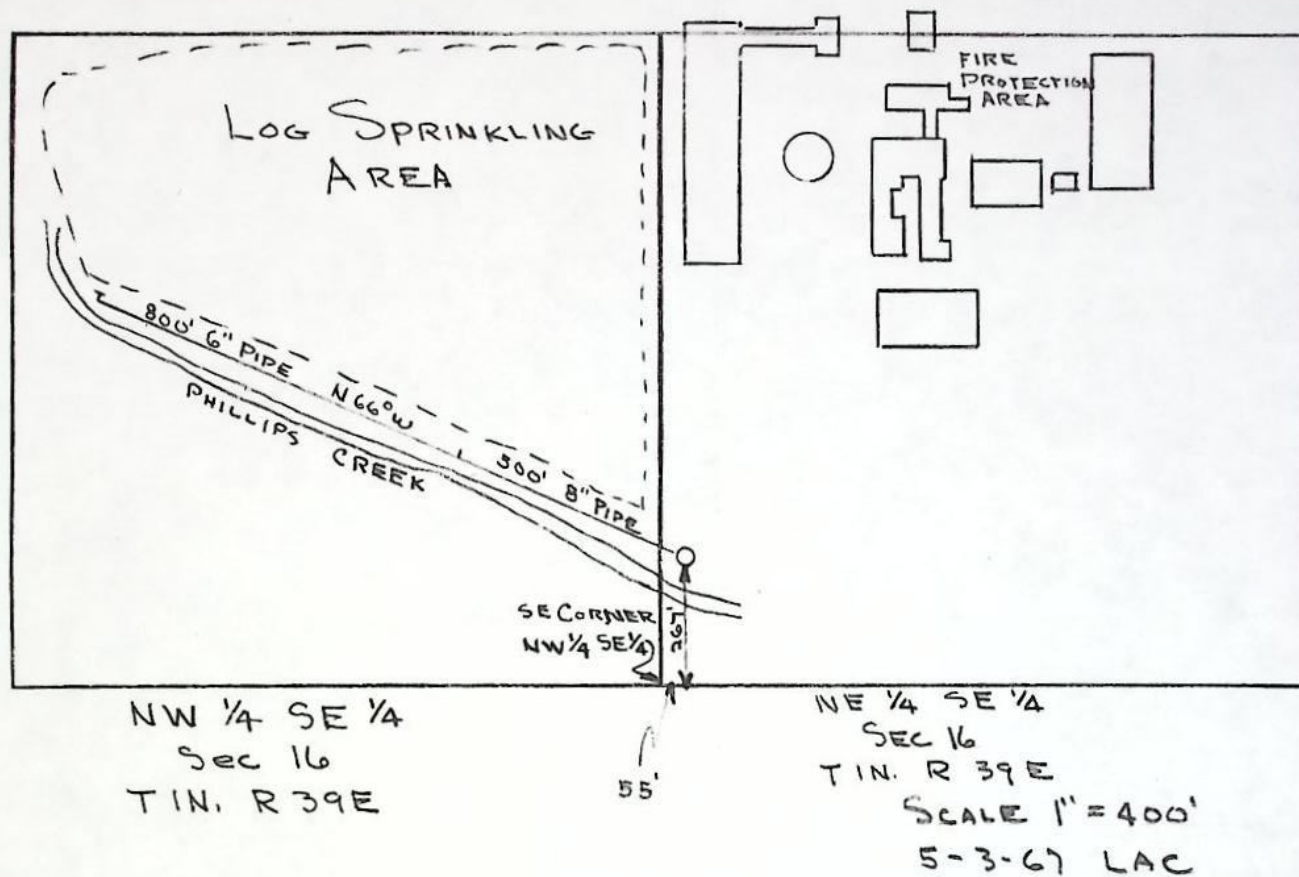
It is FURTHER ORDERED that said water so transferred shall be applied to beneficial use on or before October 1, 1978.

It is FURTHER ORDERED that certificate of water right heretofore issued to Boise Cascade Corporation and recorded at Page 36555, Volume 28, State Record of Water Right Certificates, is canceled and upon receipt of proof satisfactory to the Water Resources Director of application of water to beneficial use, a certificate of water right shall be issued to the City of Elgin confirming the extent to which water has been applied beneficially.

Dated at Salem, Oregon, this 7th day of May, 1976.

/s/ JAMES E. SEXSON
Director

LOG SPRINKLING WELL
ELGIN LOG YARD
ELGIN, OREGON.



Application No. G-3832
G-3612

RECEIVED
JUN 10 1967
STATE ENGINEER
PORTLAND

Application No. G-3832

CHANGE IN USE

See attached Aved Sheet for area of use (taken from photos) 0-321

REPORT ON INSPECTION UNDER
TRANSFER OF WATER RIGHT FOR

Check
book

Transfer No. 3364

County Union

- Name Boise Cascade Corporation Address PO Box 610, La Grande, Oregon
- Source of Supply well, Trib. of GRANDE RONDE RIVER
- Amount of Water 3.3 c.f.s Priority Date March 7, 1967
- Use from log deck sprinkling and fire protection to municipal use for City of Elgin
- Proposed Point of Diversion WELL LOC: 267 ft N.E. 55 ft E.
from SE Cor NW 1/4 SE 1/4 Sec 16, Within NE 1/4 SE 1/4
T. 1 N., R. 39 E., W. M.
- Place of Use DATE FOR APPLICATION OF WATER 10/1/78

Township	Range	Section	Forty Acre Tract	Use for Which Transfer Made
1N	39E	10	S 1/2 SW 1/4 and S 1/2 SE 1/4	
1N	39E	15	all NE 1/4, NE 1/4 NW 1/4, S 1/2 NW 1/4,	<u>S 1/2</u>
1N	39E	16	S 1/2 NE 1/4, SE 1/4 SW 1/4 and SE 1/4	<u>N 1/2 SE 1/4</u>
1N	39E	21	NE 1/4 NW 1/4	
1N	39E	22	N 1/2 NE 1/4, N 1/2 NW 1/4	<u>NE 1/4, NE 1/4 NW 1/4</u>

124 feet at low end from tank

650' dp

15 feet at bottom

138 K from other

over 1 mill gal

about 600

1 big ind user

437-211

1,2

127,925,000

gal

Norman Brown

1MM-99
39-19

See attached map

1MM-99-134

Info: Norman Brown, City of Elgin

Source: Well, artesian, about 650'

Pump: Newman 200 Hp @ 1775

Peerless Lift 10" disch

Press: 15 psi artesian out, 125 psi @ tank side of check valve

Storage: 1 mill gal tank

Use: City of Elgin municipal use. About 600 connections including

Base Cascade mill and stock yards

Flow: Mr Brown said the pump is about 1 mill gpd peak usage
Sept. & Oct flows were about 500 thou to 600 thou gpd.

Ties AIH-11117-99 & 134

10-22-76

Larry D. Quinn
Field Engineer

NOTICE OF COMPLETE APPLICATION
OF WATER TO BENEFICIAL USE

Transfer No. 3364

I, John Reed, Region Manager, hereby certify that
of Boise Cascade Corporation, NEO Region,
on May 15, 1976, the water has been applied to the
lands to which the water right was transferred by an order of the State ^{Water Resources Director}
~~Engineer~~ dated May 7, 1976, approving an application for a
change in place of use of water from a well.

BOISE CASCADE CORPORATION

8/2/76

Date

By: John Reed

Signature

John Reed
Region Manager

Notice of Filing Application for a Change in Use of Water

Notice is given hereby that Boise Cascade Corporation has filed an application for the approval of a change in use of water from ground water.

Certificate of water right issued to Boise Cascade Corporation and recorded at page 36555, Volume 28, State Record of Water Right Certificates, confirms a right to the use of 3.30 cubic feet per second from a well for log deck sprinkling and fire protection in Section 16, T. 1 N., R. 39 E., W.M., with a date of priority of March 7, 1967. The well is located within the NE $\frac{1}{4}$ SE $\frac{1}{4}$, Sec. 16, T. 1 N., R. 39 E., W.M.

The applicant herein, owner of the land above described, proposes to change the use of water to municipal use within the City of Elgin in Sections 10, 15, 16, 21 and 22, T. 1 N., R. 39 E., W.M.

All persons interested are notified hereby that a hearing will be held at the county

courthouse at La Grande, Oregon, on April 27, 1976, at 9:30 a.m. All objections to the proposed change, if any there are, will be heard at said time and place. Any and all objections shall be prepared in writing, one copy to be served on Boise Cascade Corporation, P.O. Box 610, La Grande, Oregon, and one copy filed with the Water Resources Department, Salem, Oregon 97310, together with a \$10 filing fee, at least 10 days prior to the date set for hearing. If no objections are filed, the application may be approved by the Water Resources Director without a hearing. Administrative rules pertaining to the filing of a protest will be furnished by the Water Resources Department upon request.

Dated at Salem, Oregon, this 23rd day of February, 1976.

James E. Sexson
Director

Publisher's Affidavit

County of Union }
State of Oregon } ss.

I, Ethel Smith, being first duly sworn, depose

and say that I am the editor of the Elgin Recorder, a weekly newspaper of general circulation, made up of four or more pages of five columns each; and said newspaper has more than 200 bona fide subscribers living in Union County, Oregon, and that said newspaper has been published uninterruptedly in Union County, Oregon, at least once a week during a period of more than one year immediately

preceding the first publication of the notice of change, printed copy of which is hereto attached, was published in the entire

sue of said newspaper for 5 successive and consecutive weeks in the following issues:

Issue of <u>March 4</u> , 19 <u>76</u>	Issue of _____, 19____
<u>March 11</u> <u>76</u>	Issue of _____, 19____
Issue of _____, 19____	Issue of _____, 19____
<u>March 18</u> <u>76</u>	Issue of _____, 19____
Issue of _____, 19____	Issue of _____, 19____

Signed Ethel Smith

Subscribed and sworn to before me this 5 day of April, 1976

Theresa R. Buehler
Notary Public for Oregon

My Commission expires 6-1-77



WATER RESOURCES DEPARTMENT

2318 E. ADAMS AVENUE, P.O. BOX 1043 • LA GRANDE, OR 97850 • 963-3560

ROBERT W. STRAUB
GOVERNOR

March 9, 1976

JAMES E. SEXSON
Director

T-3364

WATER POLICY REVIEW
BOARD

EMERY N. CASTLE
Chairman
Corvallis

CHAPIN D. CLARK
Vice Chairman
Eugene

GEORGE H. PROCTOR
Klamath Falls

ANN W. SQUIER
Portland

RICHARD ROY
Portland

JAMES HILL
Arch Cape

JEAN FROST
Portland

Trevor Jones
Administrator
Water Rights Division

Dear Mr. Jones:

I see no reason why this change in use of water should not be issued. When the change is made provision number two should be included in the order.

Very Truly Yours,

Boyd Hadden
Watermaster
Dist. No. 6

RECEIVED

MAR 11 1976

WATER RESOURCES DEPT.
SALEM, OREGON

CITY OF ELGIN

ELGIN, OREGON 97827

February 9, 1976


Water Resources Department
1178 Chemeketa Street, N.E.
Salem, Oregon 97310

Attention: Trevor Jones, Administrator

Dear Mr. Jones:

Enclosed is \$50.00 in order to cover the necessary fees for transferring the Boise Cascade water rights to the City of Elgin as per your letter of February 6, 1976. The City would like to withdraw application No. G 6906. Please process this application as quickly as possible as the City is presently using the well. If you need any additional information, please give me a call. I would appreciate being informed in regards to the transfer status time schedule.

Very truly yours,


Howard L. Perry, P.E.
City Engineer

HLP/km

RECEIVED

FEB 13 1976

WATER RESOURCES DEPT.
SALEM, OREGON

4913

RECEIVED

T-3364

MAY 15 1975
STATE ENGINEER
SALEM, OREGON

Application for Transfer of Water Right

To the STATE ENGINEER OF OREGON:

I, Boise Cascade Corporation

(Name of applicant)

of P.O. Box 610 La Grande, County of Union

(Postoffice)

State of Oregon, do hereby make application for change in use

heretofore made of the water

(In point of diversion; place of use; use heretofore made of the water)

1. The source of present water right is a well

(Name of stream)

2. The use to which the water is applied is log deck sprinkling and fire protection

(Irrigation; Mining; Power; Manufacturing; etc.)

3. The name of the ditch, canal or pipe line is

4. The point of diversion is located 267 ft. N and 55 ft. E from the Southwest

(N. or S.)

(E. or W.)

corner of NE 1/4, SE 1/4 being within the NE 1/4, SE 1/4

(Section or subdivision)

of Section 16 Twp. 1 N R. 39 E W. M., in the County of Union

(No. N. or S.)

(No. E. or W.)

5. List the number of acres irrigated in each smallest legal subdivision (40-acre tract) involved in this transfer. If for any other use, indicate place of use.

Twp.	Range	Sec.	NE 1-4				NW 1-4				SW 1-4				SE 1-4			
			NE 1/4	NW 1/4	SW 1/4	SE 1/4	NE 1/4	NW 1/4	SW 1/4	SE 1/4	NE 1/4	NW 1/4	SW 1/4	SE 1/4	NE 1/4	NW 1/4	SW 1/4	SE 1/4
1 N	39 E	16			X	X									X	X		

NOTE: If you own less than 40-acre tracts, attach a description of your land as it appears in your deed.

(Attach separate sheet if necessary)

6. Are you the legal owner of the above described lands? Yes

(If not owner, explain your interest)

7. Has water been used beneficially for the purposes indicated herein during the past 5 years? Yes

8. What is the date of priority of your water right? March 7, 1967

9. Was your water right acquired by State Engineer's Permit? Yes If so, give number

(Yes or No)

of permit G 3612

10. Do you hold a water right certificate? Yes If so, give number of certificate 36555
(Yes or No)

11. Was your water right determined by State Engineer's order of Determination or Decree of Court?

Yes If so, give title of proceedings State Engineer's Order of Determination
(Yes or No)

12. Is the water right recorded in your name? Yes
(If not, give name)

13. I propose to transfer the water right to the following described lands: (Do not answer if your application is for change in point of diversion only.)

Twp.	Range	Sec.	NE 1-4				NW 1-4				SW 1-4				SE 1-4			
			NE¼	NW¼	SW¼	SE¼	NE¼	NW¼	SW¼	SE¼	NE¼	NW¼	SW¼	SE¼	NE¼	NW¼	SW¼	SE¼
1 N	39E	15	X	X	X	X	X	X	X	X	X	X	X	X	X	X	X	X
1 N	39E	16			X	X								X	X	X	X	X
1 N	39E	21					X											
1 N	39E	22	X	X			X	X										
1 N	39E	10											X	X			X	X

(Attach separate sheet if necessary)

NOTE: Answer questions 14, 15, 16 and 17, if the application is for change in point of diversion.

14. The proposed point of diversion is located ft. and ft. from the
(N. or S.) (E. or W.)
corner of being within the of Section Tp. R. W. M.,
(Smallest legal subdivision) (No. N. or S.) (No. E. or W.)
in the county of The name of the ditch to be used is

15. Are you the owner of the land on which the proposed point of diversion is to be located?

16. If not the owner of the land on which the proposed point of diversion is to be located, give the name and address of owner and submit evidence of your right-of-way for your proposed ditch, canal, or pipe line.

17. Are there any diversions between your present point of diversion and the proposed point of diversion?

NOTE: Answer questions 18 and 19 if application is for change in use or place of use.

18. Are the lands from which you propose to transfer your water right free of all encumbrances, including taxes, mortgages, liens, etc.? Mortgage to Morgan Guaranty Trust of New York. Release is presently being processed. To be completed within 30 days.

19. If not, give below a description of existing encumbrances:

NATURE OF ENCUMBRANCE	HELD BY	AMOUNT

20. Reasons for the proposed changes are The City of Elgin acquired well from Boise Cascade Corp. in order to use said well in City's domestic Water System.

AFFIDAVIT OF APPLICANT

IDAHO
STATE OF ~~OREGON~~,

County of Ada

} ss.

I, J. E. CLUTE, the applicant herein, being first duly sworn, depose and say that I have read the above and foregoing application for transfer of water right; that I know the contents thereof and that the statements therein made are true and correct to the best of my knowledge and belief.

In Witness Whereof, I have hereunto set my hand this 8th day of May, 1975

BOISE CASCADE CORPORATION

J. E. Clute
(Name of applicant)

J. E. Clute, Senior Vice President

Subscribed and sworn to before me this 8th day of May, 1975

[Notarial Seal]

Gunda Wade

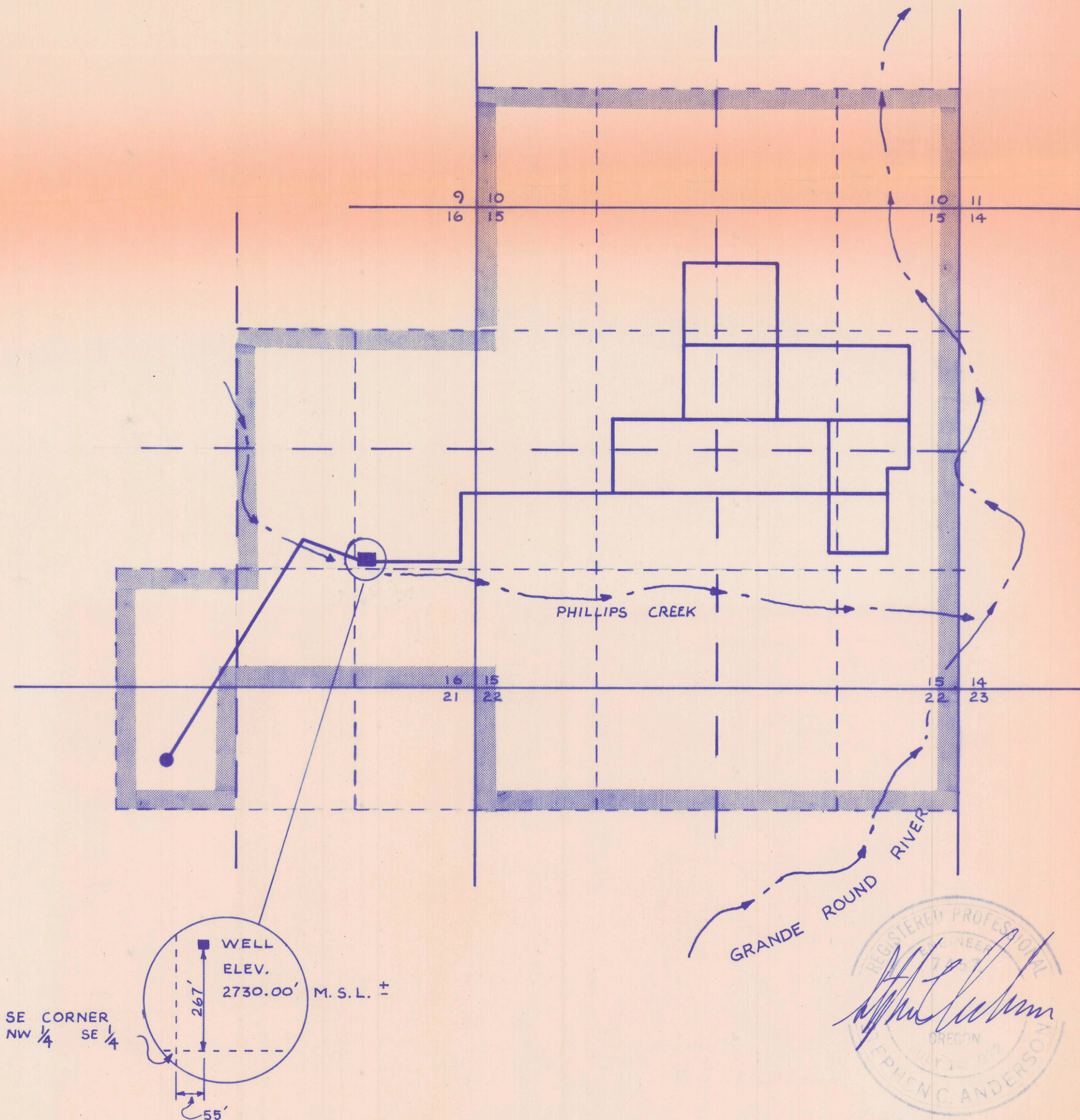
NOTARY PUBLIC FOR ~~OREGON~~ Idaho

Residing at Boise, Idaho

My commission expires 1/25/76

Remarks

THIS APPLICATION MUST BE ACCOMPANIED BY A MAP SHOWING THE LOCATION OF THE POINT OF DIVERSION, PLACE OF USE AND WORKS UTILIZED UNDER THE PRESENT WATER RIGHT. THE MAP SHOULD ALSO SHOW THE NEW POINT OF DIVERSION OR PLACE OF USE, AS THE CASE MAY BE.



LEGEND

- SECTION LINE
- 1/4 SECTION LINE
- - - 40-ACRE LINE
- 1,000,000 GAL. RESERVOIR
- WELL
- (14" to 6") PRIMARY DISTRIBUTION SYSTEM
- RIVER
- BORDER OF AREA SERVED BY CITY WATER SYSTEM.

NOTES

1. WATER FROM WELL IS USED IN CITY OF ELGIN'S DOMESTIC WATER SYSTEM. THE PRIMARY DISTRIBUTION IS SHOWN. SMALLER LINES ARE NOT SHOWN.

RECEIVED

JAN 24 1975

STATE ENGINEER
SALEM, OREGON

T 1 N
R 39 E
W. M.

CITY OF ELGIN
WELL & DISTRIBUTION SYSTEM

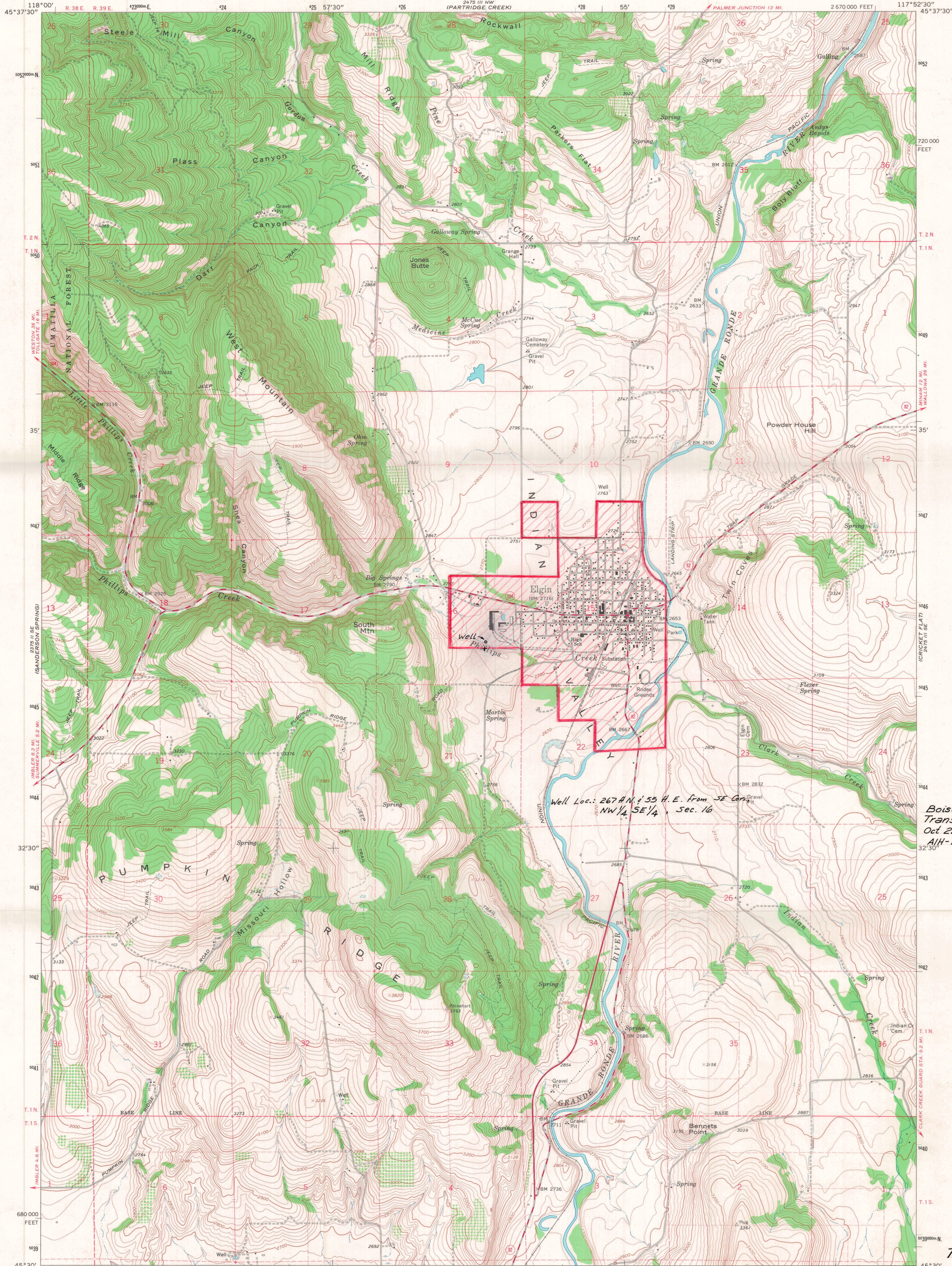
SCALE:
4" = 1 mile
DATE:
JUNE 1974

STEPHEN C. ANDERSON
AND ASSOCIATES
LA GRANDE, OREGON

SHEET NO.
1

UNITED STATES
DEPARTMENT OF THE INTERIOR
GEOLOGICAL SURVEY

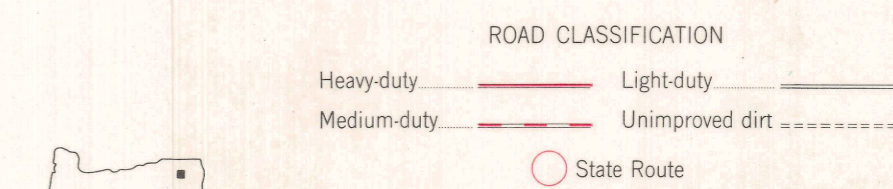
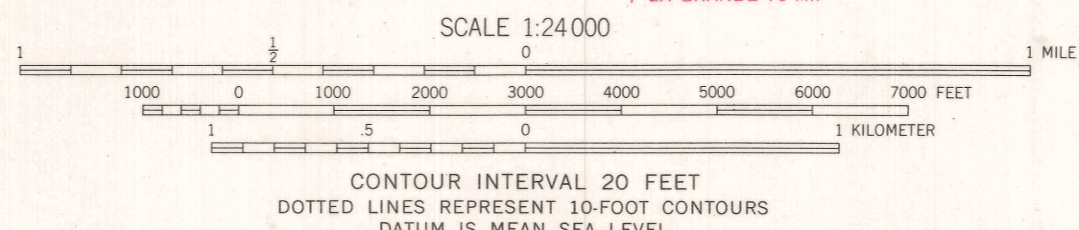
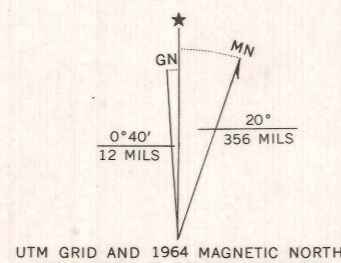
ELGIN QUADRANGLE
OREGON-UNION CO.
7.5 MINUTE SERIES (TOPOGRAPHIC)



Boise Cascade Corp.
Transfer No. 3364
Oct 22, 1976, L.H. Nunn
A/H-1MM-99-134 dlf

Transfer No.
3364

Mapped, edited, and published by the Geological Survey
Control by USGS and USC&GS
Topography by photogrammetric methods from aerial
photographs taken 1959. Field checked 1964
Polyconic projection. 1927 North American datum
10,000-foot grid based on Oregon coordinate system,
north zone
1000-meter Universal Transverse Mercator grid ticks,
zone 11, shown in blue
Fine red dashed lines indicate selected fence lines



ELGIN, OREG.
N4530-W11752.5/7.5

THIS MAP COMPLIES WITH NATIONAL MAP ACCURACY STANDARDS
FOR SALE BY U.S. GEOLOGICAL SURVEY, DENVER, COLORADO 80225, OR WASHINGTON, D.C. 20242
A FOLDER DESCRIBING TOPOGRAPHIC MAPS AND SYMBOLS IS AVAILABLE ON REQUEST

1964
AMS 2475 III SW-SERIES V892