

3400 Rick Cantrell
Route 1 Box 186
Dulles, VA 99001

3400

STATUS OF APPLICATION

Change in point of diversion & place of use
Date filed 4-27-76
Date of hearing 7-15-76
Place of hearing The Dalles
Date of order 3-7-77 Vol. 28, page 356
Date for application of water 10-1-78
Proof mailed April 4, 1979
Proof received _____
Certificate issued 1-21-80 Vol. 42, page 40869
SEP 4 1980 43 49487

DESCRIPTION OF WATER RIGHT

Name of stream Fifteenmile Creek
Trib. of _____ County of Wasco
Use irrigation
Quantity of water _____ No. of acres 390
Name of ditch Galligan
Date of priority Oct. 24, 1911
In name of Hubert S. Galligan & Carl F. Galligan
_____ Adjudication, Vol. _____, page _____
App. No. 1797 Per. No. 1041 Cert. No. 971
Certificate cancelled _____
Notation made on record by _____

FEEES PAID

Date	Amount	Receipt No.
<u>4-27-76</u>	<u>32.70</u> <u>33.20</u>	<u>54743</u>
<u>5-6-76</u>	<u>14.55</u>	<u>54898</u>
<u>5-6-76</u>	<u>45.00 P.O.W.</u> <u>(2.00)</u>	<u>54899</u>
TOTAL <u>6-25-76</u>	<u>2.00</u>	<u>54899</u>
<u>6-25-76</u>	<u>2.00</u> Cert. Fee	<u>54899</u>
<u>8-3-79</u>	<u>2.00</u>	<u>13221</u>

FEEES REFUNDED

Date	Amount	Check No.
<u>10-9-79</u>	<u>2.00</u>	<u>3840</u>
<u>6-25-76</u>	<u>0.83</u>	<u>663</u>

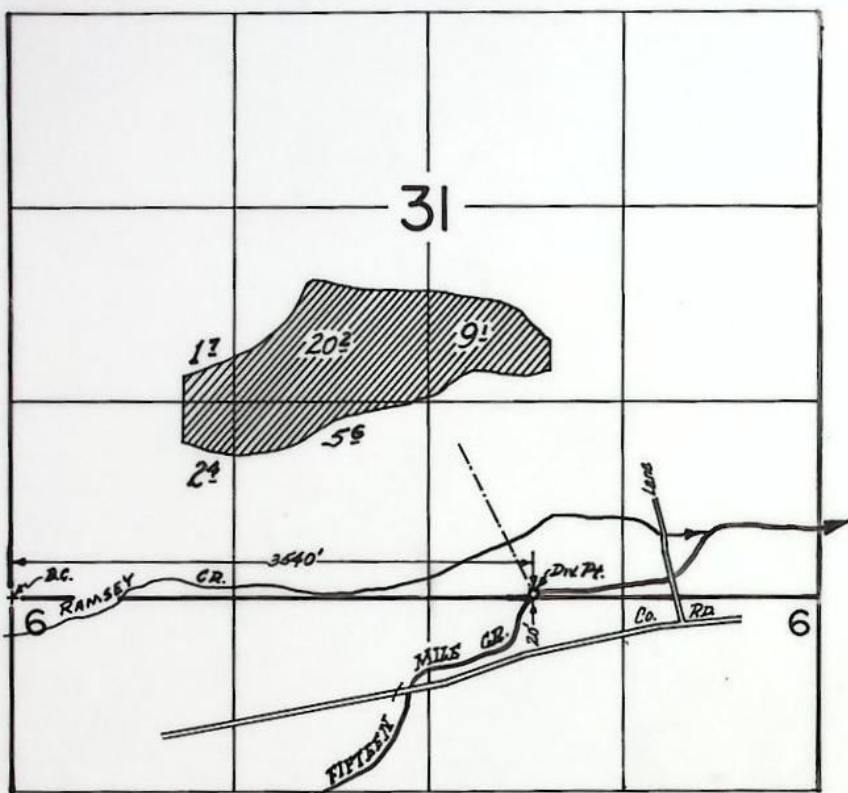
REMARKS

Fees

Exam 20 -
POD 15 -
POU 12 25
47 25

INDEX CARDS:	Entered	Checked
<u>WA</u> Name	<u>✓</u>	<u>✓</u>
<u>WA</u> Record	<u>✓</u>	<u>✓</u>
<u>WA</u> Pt. of Div.	<u>✓</u>	<u>✓</u>
<u>WA</u> Calendar	<u>✓</u>	<u>✓</u>
CHECKED TO RECORDS:		
<u>✓</u> Twp. & Rge.	<u>leg</u>	<u>✓</u>
<u>✓</u> Decree-vault	<u>✓</u>	<u>✓</u>
<u>✓</u> Decree-safe	<u>✓</u>	<u>✓</u>
<u>✓</u> Cert. of W/R	<u>leg</u>	<u>✓</u>
<u>✓</u> Per. Folder	<u>✓</u>	<u>✓</u>
<u>✓</u> Chaindex	<u>✓</u>	<u>✓</u>
<u>✓</u> Cross Ref.	<u>✓</u>	<u>✓</u>
<u>✓</u> Power Claim	<u>✓</u>	<u>✓</u>
<u>✓</u> Abstracts	<u>✓</u>	<u>✓</u>

T.18&2S.,R.13E.,W.M.



FINAL PROOF SURVEY

UNDER

Transfer No. 3400
Application No. _____ Permit No. _____
IN NAME OF _____

RICK CANTRELL

Surveyed April 28 1978, by A. P. Rapplegate

BEFORE THE WATER RESOURCES DIRECTOR OF OREGON

Wasco County

IN THE MATTER OF THE APPLICATION }
OF RICK CANTRELL FOR THE APPROVAL }
OF A CHANGE IN PLACE OF USE AND }
POINT OF DIVERSION OF WATER FROM }
FIFTEENMILE CREEK }

ORDER APPROVING
TRANSFER NO. 3400

On April 27, 1976, Rick Cantrell filed an application for the approval of a change in point of diversion and place of use of water from Fifteenmile Creek, pursuant to the provisions of ORS 540.510 to 540.530.

Certificate of water right recorded at Page 971, Volume 2, State Record of Water Right Certificates, in the names of Hubert S. and Carl E. Galligan, describes an existing right of record for the use of not to exceed 0.49 cubic foot per second from Fifteenmile Creek for irrigation of 10.5 acres in SW $\frac{1}{4}$ SW $\frac{1}{4}$ and 8.0 acres in SE $\frac{1}{4}$ SW $\frac{1}{4}$ of Section 31, Township 1 South, Range 13 East, and 1.5 acres in NE $\frac{1}{4}$ NW $\frac{1}{4}$ and 19.0 acres in NW $\frac{1}{4}$ NW $\frac{1}{4}$ of Section 6, Township 2 South, Range 13 East, W.M., with a date of priority of October 24, 1911.

Water for the said right is diverted through the Galligan ditch from a point located 300 feet South and 1224 feet West from the East quarter-corner of Section 1, being within the NE $\frac{1}{4}$ SE $\frac{1}{4}$ of Section 1, Township 2 South, Range 12 East, W.M.

The applicant herein, owner of the lands above described, proposes to change, without loss of priority, the place of use and point of diversion and to sever the right therefrom and in lieu thereof irrigate a certain 21.4 acres in NE $\frac{1}{4}$ SW $\frac{1}{4}$, 6.8 acres in SE $\frac{1}{4}$ SW $\frac{1}{4}$, and 10.8 acres in NW $\frac{1}{4}$ SE $\frac{1}{4}$ of Section 31, Township 1 South, Range 13 East, W.M., and to irrigate these lands from a point of diversion to be located 70 feet South and 1900 feet West from the Northeast corner of Section 6, being within the NW $\frac{1}{4}$ NE $\frac{1}{4}$, Section 6, Township 2 South, Range 13 East, W.M.

Notice of the application, pursuant to ORS 540.510 was published in The Dalles Chronicle, a newspaper printed and having general circulation in Wasco County, Oregon, for a period of three weeks in the issues of May 20 and 27 and June 3, 1976.

Mr. Thomas J. Paul, Watermaster of District No. 3, has filed a statement to the effect that the proposed changes in place of use and point of diversion may be made without injury to existing rights.

No objection having been filed and it appearing that the proposed changes in place of use and point of diversion may be made without injury to existing rights, the application should be approved.

NOW, THEREFORE, it hereby is ORDERED that the requested changes in place of use and point of diversion from Fifteenmile Creek described herein, without loss of priority, is approved.

It is FURTHER ORDERED that the quantity of water diverted at the new point of diversion shall not exceed the quantity of water available at the old point of diversion, and shall not exceed 0.49 cubic foot per second.

It is FURTHER ORDERED that the following provisions shall be effective when in the judgement of the watermaster it becomes necessary to install headgates and measuring devices:

That the diversion works shall include an in line flow meter, a weir, or other suitable device for measuring the water to which the applicant is entitled;

That the type and plans of the measuring device be approved by the watermaster before the beginning of construction work and that the weir or measuring device be installed under the general supervision of said watermaster.

It is FURTHER ORDERED that said water so transferred shall be applied to beneficial use on or before October 1, 1978.

Gibraltar Onion Skin
MILLERS FALLS

It is FURTHER ORDERED that the certificate of water right heretofore issued to Hubert S. Galligan and Carl F. Galligan and recorded at Page 971, Volume 2, State Record of Water Right Certificates, is canceled, and upon proof satisfactory to the Water Resources Director of completion of works and beneficial use of water to the extent intended under the provisions of this order, a confirming certificate of water right shall be issued to Rick Cantrell.

Dated at Salem, Oregon, this 7th day of March, 1977.

/s/ JAMES E. SEXSON
Director

Wasco/CL

NOTICE OF INTEREST IN WATER RIGHT

DEC 20 1985

RECEIVED

DEC 23 1985

WATER RESOURCES DEPT.
SALEM, OREGON

To: Director of Water Resources
555 13th Street, N.E.
Salem, Oregon 97310

This is to notify you of an interest in the following described water right:

Loan Number

P-40983

Borrower's Name

Cantrell, Richard C.

Mailing Address

Property being served by the water:

Township 1 S

Township 1 S

Township 2 S

Range 13 E

Range 12 E

Range 13 E

Section 31

Section 36

Section 6

Tract _____

Tract _____

Tract _____

Water Right Numbers:

Permit Number(s)

T3400

54189

67348

68008

67444

Certificate Number(s)

49487

50113

50552

50553

5656

Irrigation District

39 Ac prim

133 Ac prim

178.2 supp

179 supp

74 Ac prim

The State of Oregon, by and through the Director of Veterans' Affairs, has a security interest in the above described property and hereby requests that no action be taken to diminish the water right without notifying the Department of Veterans' Affairs, 700 Summer Street, N.E., Salem, Oregon, 97310.

Attention: Butch Gehley, Appraisal Coordinator

Attachments:

- ☒ Legal Descriptions
☒ Tax Lot Maps
☐ Please return copy to ODVA


12-23-85
DM

WASCO

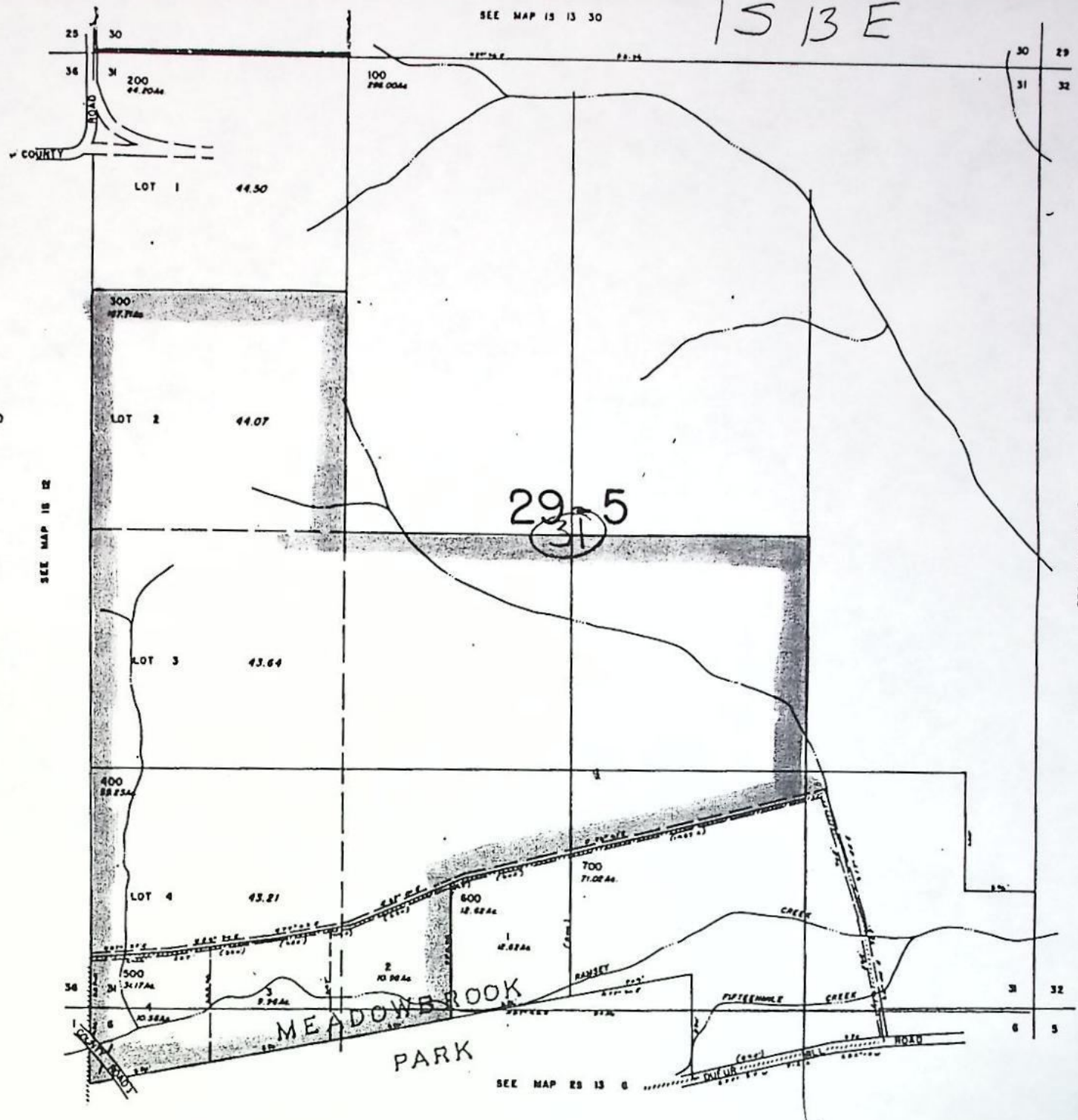
SEE MAP 15 13 30

15 13 E

SCALE 1:5000

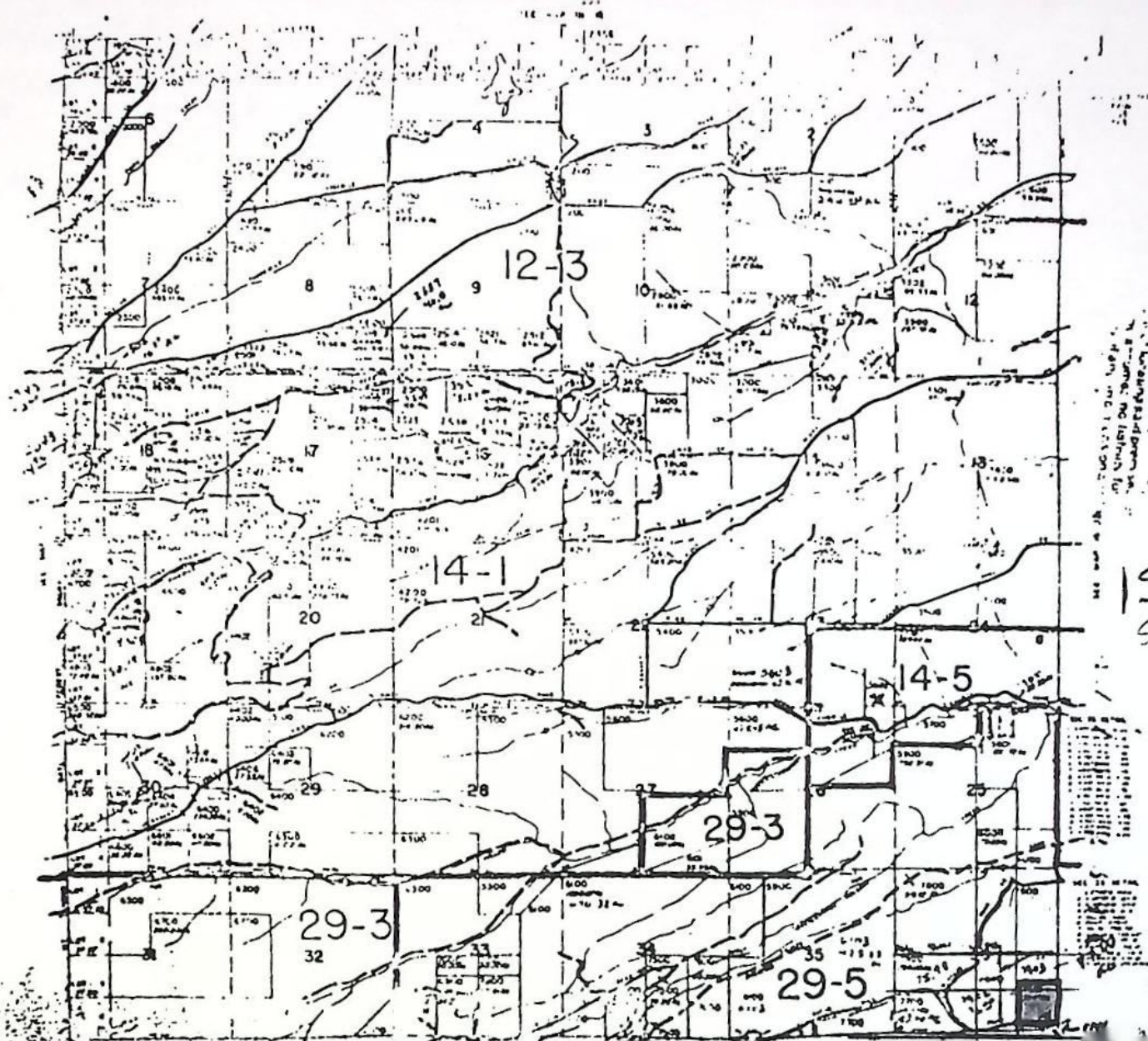


This map was prepared for
assessment purpose only.



SEE MAP 25 13 6

15 13 31



RECEIVED

AUG 3 - 1979

Permit No. 1041 WATER RESOURCES DEPT
SALEM, OREGON

Transfer No. 3400

County Wasco

PROOF OF APPROPRIATION OF WATER

1. Name Rick Cantrell 2. Address Rt. 1, Box 186, Dufur, OR 97021
3. Source of Supply Fifteenmile Creek
Tributary of Columbia River
4. Amount of water 0.49 cubic foot per second 5. Priority date October 24, 1911
6. Use irrigation of 39.0 acres
7. Location of point of diversion SW $\frac{1}{4}$ SE $\frac{1}{4}$, Section 31, T. 1 S., R. 13 E., W. M.,
20 feet North and 3540 feet East from the SW Corner, Section 31

8. The description of land given below and as shown on the attached map corresponds to that found to be irrigated:

20.2 acres NE $\frac{1}{4}$ SW $\frac{1}{4}$
1.7 acres NW $\frac{1}{4}$ SW $\frac{1}{4}$
2.4 acres SW $\frac{1}{4}$ SW $\frac{1}{4}$
5.6 acres SE $\frac{1}{4}$ SW $\frac{1}{4}$
9.1 acres NW $\frac{1}{4}$ SE $\frac{1}{4}$
Section 31
T. 1 S., R 13 E., W. M.

This certificate will be issued to confirm a change in place of use and point of diversion of water approved by an order of the Water Resources Director entered March 7, 1977.

IN WITNESS WHEREOF, I have hereunto set my hand this 2 day of Aug
19 79.

Rick Cantrell
Legal Owner of the above described lands

472-263
4-28-78
SPA

CCJ-2F-97

REPORT ON INSPECTION UNDER
TRANSFER OF WATER RIGHT FOR
CHANGES IN PLACE OF USE AND POINT OF DIVERSION FROM FIFTEENMILE CREEK

Transfer No. 3400 County WASCO

1. Name Rick Cantrell Address Rt 1, Box 186, Dufur, Or 97021
2. Source of Supply Fifteenmile Creek, Trib. of _____
3. Amount of Water 0.49 cfs Priority Date Oct 24, 1911
4. Use irrigation
5. Proposed Point of Diversion 70 ft S & 1900 ft W from NE COner, Sec 6, within
NW $\frac{1}{4}$ NE $\frac{1}{4}$, Sec 6, T 2 S, R 13 E, W.M.

6. Place of Use

Township	Range	Section	Forty Acre Tract	Use for Which Transfer Made	
1 S	13 E	31	NE SW	21.4	
			SE SW	6.8	
			NW SE	10.8	

6-10-78
50189
6-18-78
1797

INFO: MR. CANTRELL. ALL THE LAND INVOLVED IN CPOU (THIS TR.)
IS IRR FROM 15-MI. CR. HE HAS SEVERAL OTHER PERMITS
PENDING & IS IN THE PROCESS OF REFINING IRR. SYSTEM.
RAMSEY CR. & 2 WELLS ARE INVOLVED ALSO.

SOURCE: FIFTEENMILE CR.

DIV. R.: DIRECT, ^{FROM} NATURAL CHANNEL

Pump & Motor: U.S. 40 HP @ 3450 (PLANS TO PUT 50 HP HERE)
JACUZZI CDD. 4x3 THIS SEASON

PIPE: 6" PVC BURIED AS SHOWN ON SURVEY

1600' - 6" ALUM (HAS MORE, BUT THIS USED ON THIS LAND)

6000' - 3" ALUM

HEADS: 150 RB 30- $\frac{3}{16}$ X 0 (40 MAX ON UPPER FIELD)

CROP: WHEAT, PASTURE, HAY

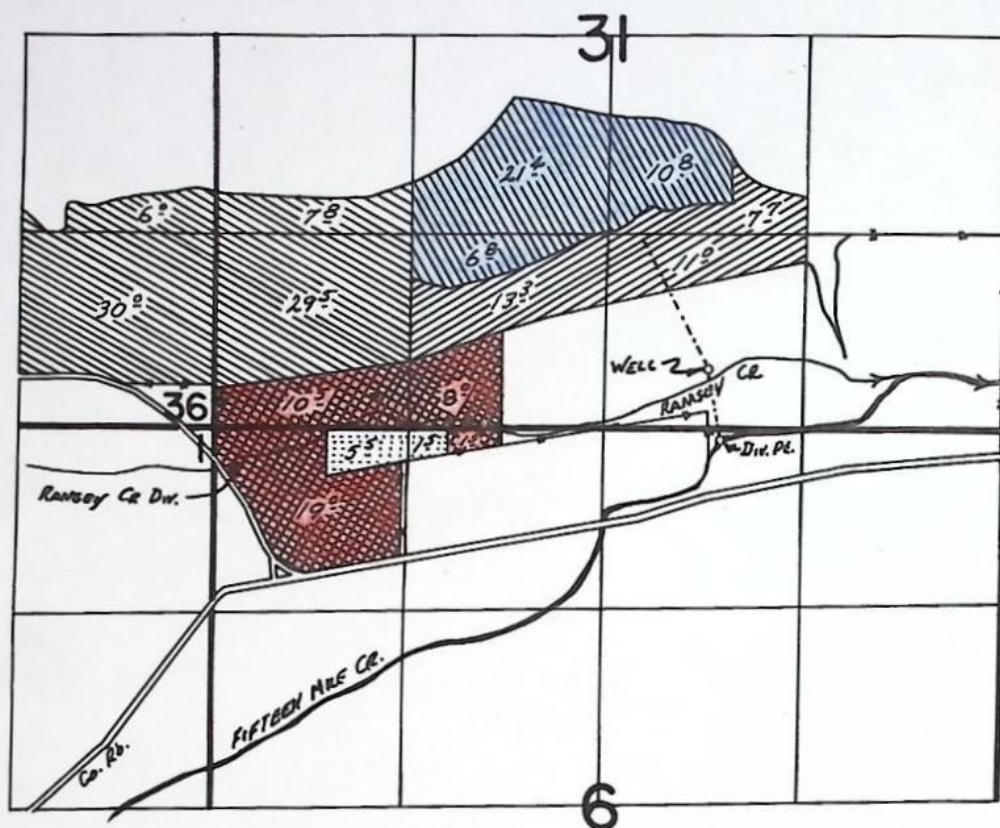
LIFT: CONSIDERABLE - SEE QUAD

TIE: 41065-472-263

4-28-78


Steve Applegate
FIELD ENGR.

T.1&2S. R.12&13E. W.M.



Ramsey Cr. Loc. 210' S. & 160' E. Fr. SW Cor. Sec. 31
 15 Mile Cr. Loc. 70' S. & 1900' W. Fr. NE Cor. Sec. 6
 Well Loc. 400' N. & 1980' W. Fr. SE Cor. Sec. 31






T.2S. R.12E. W.M.
 NE1/4 SE1/4 Sec. 1



Div. Pt. Loc. 300' S & 1224' W
 From E1/4 Cor. Sec. 1

Application Map For
RICK CANTRELL

Scale 1" = 1320'

-  Transferred From
-  Transferred To
-  Primary 15 Mile Cr
-  Primary Ramsey Cr
-  Old Rt. Cert. No.5656

Well Supplemental
 To All Land

RECEIVED
 APR 27 1976
 WATER RESOURCES DEPT
 SALEM, OREGON

Application Map Prepared By
 Watermaster District No. 3
 Thomas J. Paul

T-3400

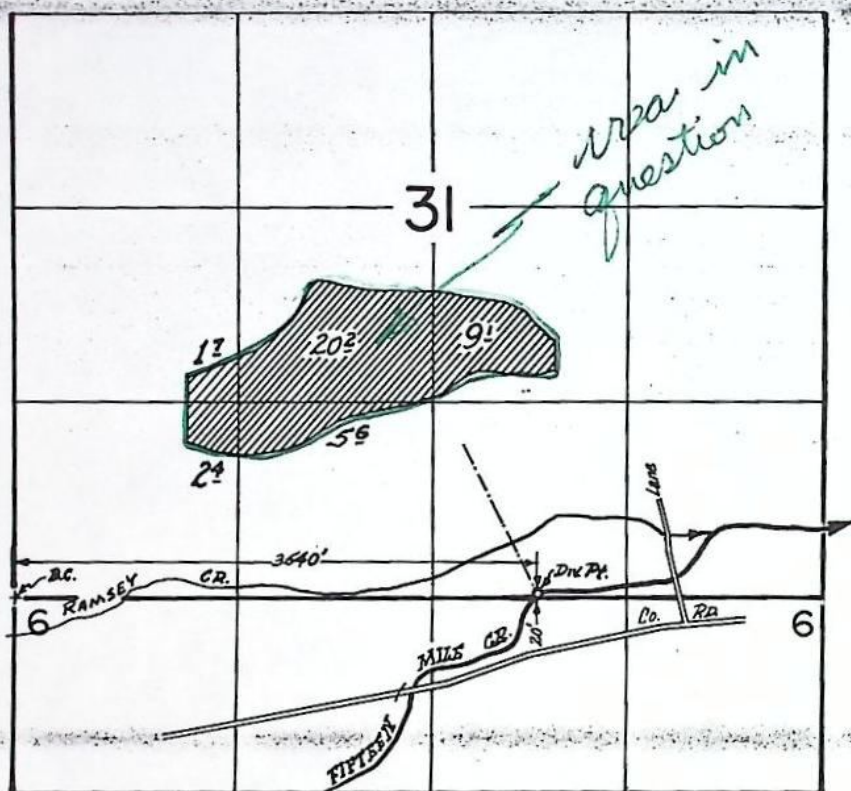
REVISED

JUL 23 1979

WATER RESOURCES DEPT
SALEM, OREGON

T.1&2S.,R.13E.,W.M.

Scale 4" = 1m.



Owned by Marion & Etta McAllister

Sold under contract to:

R. C. & Idonna W. Cantrell
Dufur, Or. 97021

R. L. Cantrell, owner

T-3400 472-263

NOTICE OF COMPLETE APPLICATION
OF WATER TO BENEFICIAL USE

Transfer No. 3400

I, Rick Cantrell hereby certify that

on 1 Dec, 1977 the water has been applied to
the lands to which the water right was transferred by an order of the
Water Resources Director dated 23 Mar 77, approving an appli-
cation for a change in place of use of water from Fifteen mile
Creek.

Date

Signature

OK JWC

RECEIVED
DEC 6 1977
WATER RESOURCES DEPT
SALEM, OREGON

NOTICE OF FILING APPLICATION FOR A CHANGE IN POINT OF DIVERSION AND PLACE OF USE OF WATER

Notice is given hereby that Rick Cantrell has filed an application for the approval of a change in point of diversion and place of use of water from Fifteenmile Creek

Certificate of water right issued to Hubert S. and Carl E. Galligan and recorded at Page 971, Volume 2, State Record of Water Right Certificates, confirms a right to the use of 0.49 cubic foot per second from Fifteenmile Creek for the irrigation of 10.5 acres in SW¹/₄, SW¹/₄, 8.0 acres in SE¹/₄, SW¹/₄, Sec. 31, T. 1 S., R. 13 E., 1.5 acres in NE¹/₄, NW¹/₄, and 19.0 acres in NW¹/₄, NW¹/₄, Sec. 6, T. 2 S., R. 13 E., W.M., with a date of priority of Oct. 24, 1911.

These lands are irrigated by means of the Galligan ditch from a point of diversion located 300 ft. S. and 1224 ft. W. from the E¹/₄ corner of Sec. 1, being within the NE¹/₄, SE¹/₄, Sec. 1, T. 2 S., R. 12 E., W.M.

The applicant herein, owner of the lands above described, proposes to change the place of use of water to 21.4 acres in NE¹/₄, SW¹/₄, 6.8 acres in SE¹/₄, SW¹/₄, and 10.8 acres in NW¹/₄, SE¹/₄, Sec. 31, T. 1 S., R. 13 E., W.M., and to irrigate these lands from a point of diversion to be located 70 ft. S. and 1900 ft. W. from the NE corner of Sec. 6, being within the NW¹/₄, NE¹/₄, Sec. 6, T. 2 S., R. 13 E., W.M.

All persons interested are notified hereby that a hearing will be held at the county courthouse at The Dalles, Oregon, on July 15, 1976, at 9:30 a.m. All objections to the proposed change, if any there are, will be heard at said time and place. Any and all objections shall be prepared in writing, one copy to be served on Rick Cantrell, Route 1, Box 186, Dufur, Oregon 97021, and one copy filed with the Water Resources Department, Salem, Oregon 97310, together with a \$10 filing fee, at least 10 days prior to the date set for hearing. If no objection is filed, the application may be approved by the Water Resources Director without a hearing. Administrative rules pertaining to the filing of a protest will be furnished by the Water Resources Department upon request.

Dated at Salem, Oregon, this 13th day of May, 1976.

JAMES E. SEXTON
Director

May 20, 27, June 3, 1976

N 1275

Affidavit of Publication

STATE OF OREGON, } ss.
County of Wasco

I, Ardes Roth

being first duly sworn, depose and say that I am the principal clerk of the publisher of The Dalles Chronicle, a newspaper of general circulation, as defined by sections ORS 193.010 and 193.020; Oregon Compiled laws, annotated; printed and published at The Dalles, in the aforesaid county and state, that the

Notice of Filing a printed copy of which is hereto annexed, was published in the entire issue of said newspaper for Three weeks successive and consecutive issues in the following issues: May 20, 27, June 3, 1976

Subscribed and sworn to before me this 3 day of June, 1976

J. F. Weiprecht
Notary Public for Oregon.

MY COMMISSION EXPIRES JAN 31, 1976

RECEIVED

JUN 10 1976

WATER RESOURCES DEPT
SALEM, OREGON

RECEIVED

APR 27 1976

WATER RESOURCES DEPT
SALEM, OREGON

T-3400

Application for Transfer of Water Right

To the STATE ENGINEER OF OREGON:

I, Rick Cantrell
(Name of applicant)

of Route 1, Box 186 Dufur, County of Wasco
(Postoffice)

State of Oregon 97021, do hereby make application for change in point of diversion
and place of use.
(In point of diversion; place of use; use heretofore made of the water)

1. The source of present water right is Fifteenmile Creek
(Name of stream)

2. The use to which the water is applied is Irrigation
(Irrigation; Mining; Power; Manufacturing; etc.)

3. The name of the ditch, canal or pipe line is Galligan Ditch

4. The point of diversion is located 300 ft. S and 1224 ft. W from the E $\frac{1}{4}$
(N. or S.) (E. or W.)

corner of Section 1 being within the NE $\frac{1}{4}$ SE $\frac{1}{4}$
(Section or subdivision)

of Section 1 Tp. 2S R. 12E W. M., in the County of Wasco
(No. N. or S.) (No. E. or W.)

5. List the number of acres irrigated in each smallest legal subdivision (40-acre tract) involved in this transfer. If for any other use, indicate place of use.

Twp.	Range	Sec.	NE 1-4				NW 1-4				SW 1-4				SE 1-4			
			NE $\frac{1}{4}$	NW $\frac{1}{4}$	SW $\frac{1}{4}$	SE $\frac{1}{4}$	NE $\frac{1}{4}$	NW $\frac{1}{4}$	SW $\frac{1}{4}$	SE $\frac{1}{4}$	NE $\frac{1}{4}$	NW $\frac{1}{4}$	SW $\frac{1}{4}$	SE $\frac{1}{4}$	NE $\frac{1}{4}$	NW $\frac{1}{4}$	SW $\frac{1}{4}$	SE $\frac{1}{4}$
1S	13E	31											10 $\frac{1}{2}$	8.0				
2S	13E	6					1 $\frac{1}{2}$	19.										

NOTE: If you own less than 40-acre tracts, attach a description of your land as it appears in your deed.

0.49 cfs

(Attach separate sheet if necessary)

6. Are you the legal owner of the above described lands? Yes.
(If not owner, explain your interest)

7. Has water been used beneficially for the purposes indicated herein during the past 5 years? Yes.

8. What is the date of priority of your water right? October 24, 1911.

9. Was your water right acquired by State Engineer's Permit? Yes. If so, give number
(Yes or No)
of permit 1041.

10. Do you hold a water right certificate? no. If so, give number of certificate 971.
(Yes or No)

11. Was your water right determined by State Engineer's order of Determination or Decree of Court?

no. If so, give title of proceedings
(Yes or No)

12. Is the water right recorded in your name? no.: Hubert S. & Carl F. Gallican
(If not, give name)

13. I propose to transfer the water right to the following described lands: (Do not answer if your application is for change in point of diversion only.)

Twp.	Range	Sec.	NE 1-4				NW 1-4				SW 1-4				SE 1-4			
			NE $\frac{1}{4}$	NW $\frac{1}{4}$	SW $\frac{1}{4}$	SE $\frac{1}{4}$	NE $\frac{1}{4}$	NW $\frac{1}{4}$	SW $\frac{1}{4}$	SE $\frac{1}{4}$	NE $\frac{1}{4}$	NW $\frac{1}{4}$	SW $\frac{1}{4}$	SE $\frac{1}{4}$	NE $\frac{1}{4}$	NW $\frac{1}{4}$	SW $\frac{1}{4}$	SE $\frac{1}{4}$
1S	13E	31									21.4			6.8		10.8		

(Attach separate sheet if necessary)

NOTE: Answer questions 14, 15, 16 and 17, if the application is for change in point of diversion.

14. The proposed point of diversion is located 70 ft. S and 1900 ft. W from the NE corner of Section 6 being within the NW $\frac{1}{4}$ NE $\frac{1}{4}$ of Section 6 Tp. 2S R. 13E W. M.,
(Smallest legal subdivision) (N. or S.) (E. or W.) (No. N. or S.) (No. E. or W.)
in the county of Wasco The name of the ditch to be used is Pump

15. Are you the owner of the land on which the proposed point of diversion is to be located? yes

16. If not the owner of the land on which the proposed point of diversion is to be located, give the name and address of owner and submit evidence of your right-of-way for your proposed ditch, canal, or pipe line.

17. Are there any diversions between your present point of diversion and the proposed point of diversion? yes

NOTE: Answer questions 18 and 19 if application is for change in use or place of use.

18. Are the lands from which you propose to transfer your water right free of all encumbrances, including taxes, mortgages, liens, etc.? no.
(Answer Yes or No)

19. If not, give below a description of existing encumbrances:

NATURE OF ENCUMBRANCE	HELD BY	AMOUNT
Mortgage	State G.I.	\$40,000.
Buying Contract from	Bill Hulse	\$104,000.

20. Reasons for the proposed changes are I want to change the location of the land so that I can irrigate the area with a sprinkler system and do away with the old ditch.

RECEIVED

AFFIDAVIT OF APPLICANT

STATE OF OREGON,

County of

SS.

I, RC Cantrell, the applicant herein, being first duly sworn, depose and say that I have read the above and foregoing application for transfer of water right; that I know the contents thereof and that the statements therein made are true and correct to the best of my knowledge and belief.

In Witness Whereof, I have hereunto set my hand this 26 day of April, 1976

W. L. Cantrell
(Name of applicant)

(Name of applicant)

Subscribed and sworn to before me this 26 day of APRIL, 1976

[Notarial Seal]

Thomas f Paul
NOTARY

NOTARY PUBLIC FOR OREGON

My commission expires 3-18-80

Remarks

THIS APPLICATION MUST BE ACCOMPANIED BY A MAP SHOWING THE LOCATION OF THE POINT OF DIVERSION, PLACE OF USE AND WORKS UTILIZED UNDER THE PRESENT WATER RIGHT. THE MAP SHOULD ALSO SHOW THE NEW POINT OF DIVERSION OR PLACE OF USE, AS THE CASE MAY BE.

TOWNSHIP 1 S RANGE 13 E W. M.

Card #1

SECTION 31

NE				NW				SW				SE				APPLICATION NUMBER	PERMIT NUMBER	CERTIFICATE NUMBER		
LOT	LOT	LOT	LOT	LOT	LOT	LOT	LOT	LOT	LOT	LOT	LOT	LOT	LOT	LOT	LOT					
NE NW SW SE				NE NW SW SE				NE NW SW SE				NE NW SW SE								
ACREAGE IN LOT OR				LEGAL SUBDIVISION AS SHOWN				ON GOVERNMENT PLAT IF OTHER THAN 40 ACRES												
				44504401				43644321												
				10												598142	92893	35096 2353		
								10 ⁵ 8								1797	1041	971		
								1				2						1005		
								12 ⁵				17 ²				2554	E 154	31413 1932		
												7-15 ⁴				Supp. Vol. 7	406	31414 5627		
								Spec. Or. V. 13 p. 367				1 ⁶				CANCELED		5666		
10				10	10									Supplemental				142	93-5	
												3 ⁴ 13 ⁸				6-1903	6-1741	31814		
								12 ⁵				24 ³ 15 ⁴				6-1903	6-1741	31814 ✓		
												10 ⁵ 22 ³				37672	28018	31821		
												1 ⁶				37626	28174	CANCELED		
												2 ⁴				37620	28174	CANCELED		

(SEE BACK OF CARD FOR PLAT OF SECTION)

TOWNSHIP 1 S RANGE 13 E W. M.

Card #2

SECTION 31

NE				NW				SW				SE				APPLICATION NUMBER	PERMIT NUMBER	CERTIFICATE NUMBER
NE	NW	SW	SE	NE	NW	SW	SE	NE	NW	SW	SE	NE	NW	SW	SE			
ACREAGE IN LOT OR LEGAL SUBDIVISION AS SHOWN ON GOVERNMENT PLAT, IF OTHER THAN 40 ACRES																		
															2 ⁶	3-173		
															0 ¹ 0 ⁴	Trs. Sp. Or. V. 13 p. 175		
															3 ⁸	39768	29637 35601	
															3 ⁸	6-2837	6-2647 35600	
										1 ⁹					2 ⁶	C-175	V. 14 p. 173	
										10 ⁵ 8 ⁰						T-3400		
										21 ⁴		6 ⁸		10 ⁸		T-3400		