

3383

STATUS OF APPLICATION

Change in point of diversion
 Date filed 4-1-76
 Date of hearing _____
 Place of hearing _____
 Date of order 5-7-76 Vol. 27, page 131
 Date for application of water 10-1-77 10-1-79
 Proof mailed _____
 Proof received _____
 Certificate issued JUN 17 1977 Vol. 36, page 44464
AUG 22 1986 50 54785

DESCRIPTION OF WATER RIGHT

Name of stream Umpqua River
 Trib. of _____ County of Douglas
 Use irrigation
 Quantity of water _____ No. of acres 53
 Name of ditch _____
 Date of priority March 12, 1951
 In name of P. W. George
 _____ Adjudication, Vol. _____, page _____
 App. No. 25701 Per. No. 20139 Cert. No. 40356
 Certificate cancelled _____
 Notation made on record by _____

FEES PAID

Date	Amount	Receipt No.
4-8-76	\$ 35.00	52157
TOTAL . . .		
	Cert. Fee	

FEES REFUNDED

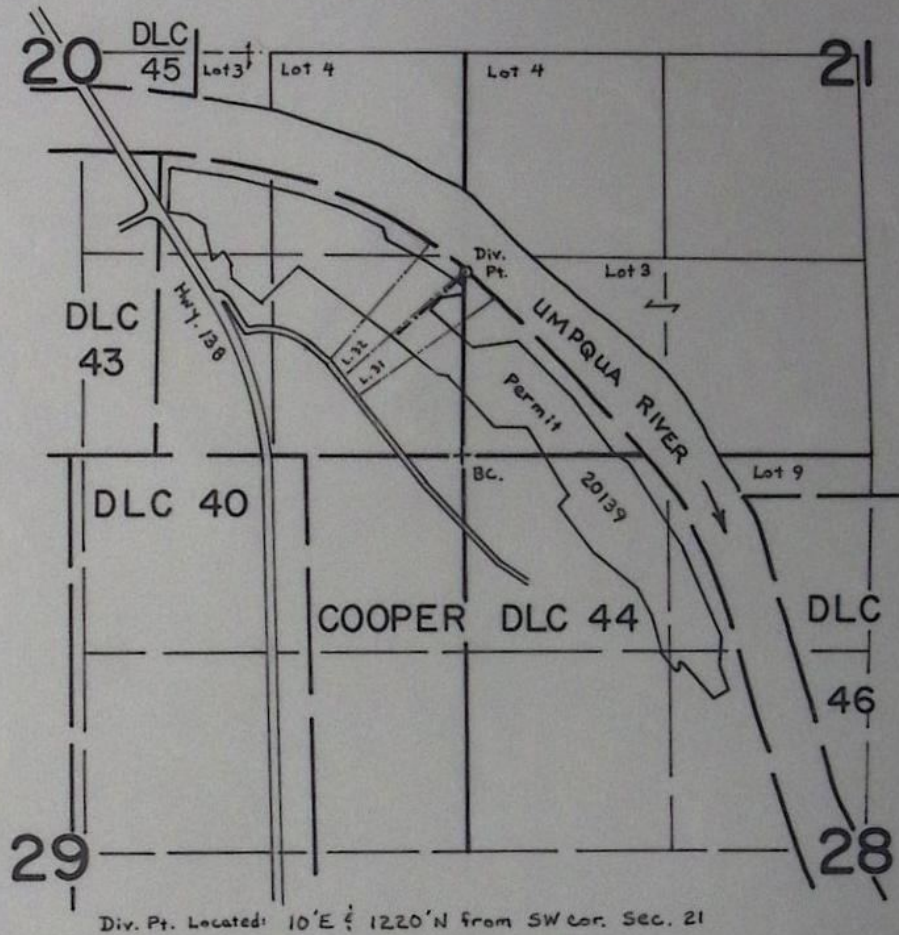
Date	Amount	Check No.

REMARKS

Other transfers
Tr. 2893
Tr. 3180 - Cancelled Cert. 40356
Tr. 3323
Tr. 3345
Tr. 3443
" 3421

INDEX CARDS:		Entered	Checked
<input checked="" type="checkbox"/>	Name	<input checked="" type="checkbox"/>	<input type="checkbox"/>
<input checked="" type="checkbox"/>	Stream	<input checked="" type="checkbox"/>	<input type="checkbox"/>
<input checked="" type="checkbox"/>	Pt. of Div.	<input checked="" type="checkbox"/>	<input type="checkbox"/>
<input checked="" type="checkbox"/>	Calendar	<input checked="" type="checkbox"/>	<input type="checkbox"/>
CHECKED TO RECORDS:			
<input checked="" type="checkbox"/>	Twp. & Rge.	<input checked="" type="checkbox"/>	<input type="checkbox"/>
<input type="checkbox"/>	Decree-vault	<input type="checkbox"/>	<input type="checkbox"/>
<input type="checkbox"/>	Decree-safe	<input type="checkbox"/>	<input type="checkbox"/>
<input checked="" type="checkbox"/>	Cert. of W/R	<input checked="" type="checkbox"/>	<input type="checkbox"/>
<input checked="" type="checkbox"/>	Per. Folder	<input checked="" type="checkbox"/>	<input type="checkbox"/>
<input type="checkbox"/>	Chaindex	<input type="checkbox"/>	<input type="checkbox"/>
<input type="checkbox"/>	Grant Ref.	<input type="checkbox"/>	<input type="checkbox"/>
<input type="checkbox"/>	Power Claim	<input type="checkbox"/>	<input type="checkbox"/>
<input type="checkbox"/>	Abstracts	<input type="checkbox"/>	<input type="checkbox"/>

T.23S. R.7W. W.M.



SCALE: 4" = 1 mile

FINAL PROOF SURVEY
UNDER

Transfer No. 3383

Application No. Permit No.
IN NAME OF

LEWIS F. LAKEY

Surveyed July 28, 1980, by S. Donaldson

BEFORE THE WATER RESOURCES DIRECTOR OF OREGON

Douglas County

IN THE MATTER OF THE APPLICATION)
OF L. F. LAKEY FOR THE APPROVAL)
OF A CHANGE IN POINT OF DIVERSION)
OF WATER FROM UMPQUA RIVER)

ORDER APPROVING
TRANSFER NO. 3383

On April 1, 1976, L. F. Lakey filed an application in the office of the Water Resources Director for the approval of a change in point of diversion of water from Umpqua River, pursuant to the provisions of ORS 540.510 to 540.530.

Certificate of water right issued to P. W. George and recorded at Page 40356, Volume 32, State Record of Water Right Certificates, confirmed a right to the use of not to exceed 0.63 cubic foot per second of water from Umpqua River for the irrigation of, among other lands, 5.3 acres in SE $\frac{1}{4}$ SE $\frac{1}{4}$, Section 20, Township 23 South, Range 7 West, W.M., with a date of priority of March 12, 1951. These lands are irrigated from a point of diversion located 1630 feet North and 820 feet West from the Southeast corner of Section 20, being within the NE $\frac{1}{4}$ SE $\frac{1}{4}$ of Section 20, Township 23 South, Range 7 West, W.M.

The applicant herein, owner of the lands above described, proposes to irrigate these lands from a point of diversion to be located 1250 feet North and 20 feet West from the Southeast corner of Section 20, being within the SE $\frac{1}{4}$ SE $\frac{1}{4}$ of Section 20, Township 23 South, Range 7 West, W.M.

Notice by publication as provided by ORS 540.520 was not given in connection with this application for the reason said section provides notice is not required on an application for a change in point of diversion of water of less than one-fourth mile where there is no intervening diversion.

Mr. M. John Youngquist, Watermaster of District No. 15, has filed a report to the effect that the proposed change in point of diversion of water may be made without injury to existing rights.

No objections having been filed and it appearing that the proposed change in point of diversion may be made without injury to existing rights, the application should be approved.

NOW, THEREFORE, it hereby is ORDERED that the change in point of diversion of water from Umpqua River, to wit:

From a point located 1630 feet North and 820 feet West from the Southeast corner of Section 20, being within the NE $\frac{1}{4}$ SE $\frac{1}{4}$ of Section 20, Township 23 South, Range 7 West, W.M.

To a point to be located 1250 feet North and 20 feet West from the Southeast corner of Section 20, being within the SE $\frac{1}{4}$ SE $\frac{1}{4}$ of Section 20, Township 23 South, Range 7 West, W.M.

for the irrigation of 5.3 acres in SE $\frac{1}{4}$ SE $\frac{1}{4}$, Section 20, Township 23 South, Range 7 West, W.M., with a date of priority of March 12, 1951, is approved.

It is FURTHER ORDERED that the construction work shall be completed and the change in point of diversion of water made on or before October 1, 1977.

It is FURTHER ORDERED that the quantity of water diverted at the new point of diversion shall not exceed the quantity of water available at the old point of diversion, and shall not exceed 0.066 cubic foot per second.

It is FURTHER ORDERED that the following provisions shall be effective when in the judgement of the watermaster it becomes necessary to install head-gates and measuring devices.

That the diversion works shall include an in line flow meter, a weir, or other suitable device for measuring the water to which the applicant is entitled.

That the type and plans of the measuring device be approved by the watermaster before the beginning of construction work and that the weir or measuring device be installed under the general supervision of said watermaster.

On December 5, 1975, an order was entered by the Water Resources Director approving a change in point of diversion for part of the right evidenced by the certificate recorded at Page 40356. Said order canceled the certificate recorded at Page 40356, and provided for a new certificate to be issued covering the balance of the right not involved in the change.

It is FURTHER ORDERED that the part of the right involved in the change authorized herein not be included in the new certificate to be issued as provided by the order entered December 5, 1975, and upon receipt of proof satisfactory to the Water Resources Director of completion of the change in point of diversion authorized herein, a certificate of water right shall be issued to L. F. Lahey confirming the change in point of diversion.

Dated at Salem, Oregon, this 7th day of May, 1976.

/s/ JAMES E. SEXSON
Director

STATE OF OREGON

COUNTY OF

DOUGLAS

CERTIFICATE OF WATER RIGHT

This is to certify, That LEWIS F. LAKEY

of PO Box 368, Drain, State of OR 97435, has made
proof to the satisfaction of the Water Resources Director, of a right to the use of the waters of
Umpqua River

a tributary of Pacific Ocean for the purpose of
irrigation of 5.3 acres

under Permit No. 20139 and that said right to the use of said waters has been perfected in
accordance with the laws of Oregon; that the priority of the right hereby confirmed dates from
March 12, 1951

that the amount of water to which such right is entitled and hereby confirmed, for the purposes aforesaid, is
limited to an amount actually beneficially used for said purposes, and shall not exceed
0.07 cubic foot per second

or its equivalent in case of rotation, measured at the point of diversion from the stream. The point of
diversion is located in the SW 1/4 SW 1/4, Section 21, as projected
within James Cooper DLC 44, T23S, R7W, WM; 1220 feet North and 10 feet East
from the SW corner Section 21.

The amount of water used for irrigation, together with the amount secured under any other right
existing for the same lands, shall be limited to one-eightieth of one cubic foot per second per
acre, or its equivalent for each acre irrigated and shall be
further limited to a diversion of not to exceed 2.5 acre-feet per acre for
each acre irrigated during the irrigation season of each year,

and shall
conform to such reasonable rotation system as may be ordered by the proper state officer.

A description of the place of use under the right hereby confirmed, and to which such right is
appurtenant, is as follows:

5.3 acres SE 1/4 SE 1/4
as projected within J. Cooper DLC 44
Section 20
Township 23 South, Range 7 West, WM

This certificate is issued to confirm a change in point of diversion approved
by an order of the Water Resources Director entered May 7, 1976, and together
with certificate of water right recorded at page 44464, supersedes certificate
of water right recorded at page 40356, State Record of Water Right
Certificates.

The issuance of this superseding certificate does not confirm the status of
the water right in regard to the provisions of ORS 540.610 pertaining to
forfeiture or abandonment.

The right to the use of the water for the purposes aforesaid is restricted to the lands or place of use herein
described and is subject to minimum flows established by the Water Policy Review Board with an effective date
prior to this right.

Resources Commission

WITNESS the signature of the Water Resources Director, affixed

this date. August 22, 1986

William H. Jurg
Water Resources Director

Recorded in State Record of Water Right Certificates, Volume 50, page 54785

5780D/VG
T-3383

TL 10-27

: POD
POU
USE
Add'1 POD

County Douglas

1. Name Lewis F. Laker

Address P.O. Box 368, Drain, OR 97435

2. Source of Supply Umpqua River, Trib of

3. Use irrigation

4. Amount of Water 0.63 cfs / Priority Date March 12, 1951

5. Proposed Point of Diversion ~~1250' N + 20' W~~ from ~~SE~~ ^{SW} Cor. of ~~Sec 20~~ ²¹ w/in ~~SE~~ ^{SW 1/4 SW 1/4} ~~SE~~, Sec ~~20~~ ²¹, T 23 S, R 7 W, W.M.

6. Completion Date ~~10-1-79~~

7. Place of Use:

[illegible]

Info: Mr. Lakey new div pt from Umpqua River has been used.

Div: Pumps direct from river

Pump & Motor: A.D. Smith 2 hp @ 3450 rpm
Sears CDD 2" x 1 1/2"

Pipe: 2" pvc. buried main
~~to~~ 300' 2" alum

Heads: 6 RB 30 1/4" x 0 (all max)

Lift: +15' to +20'

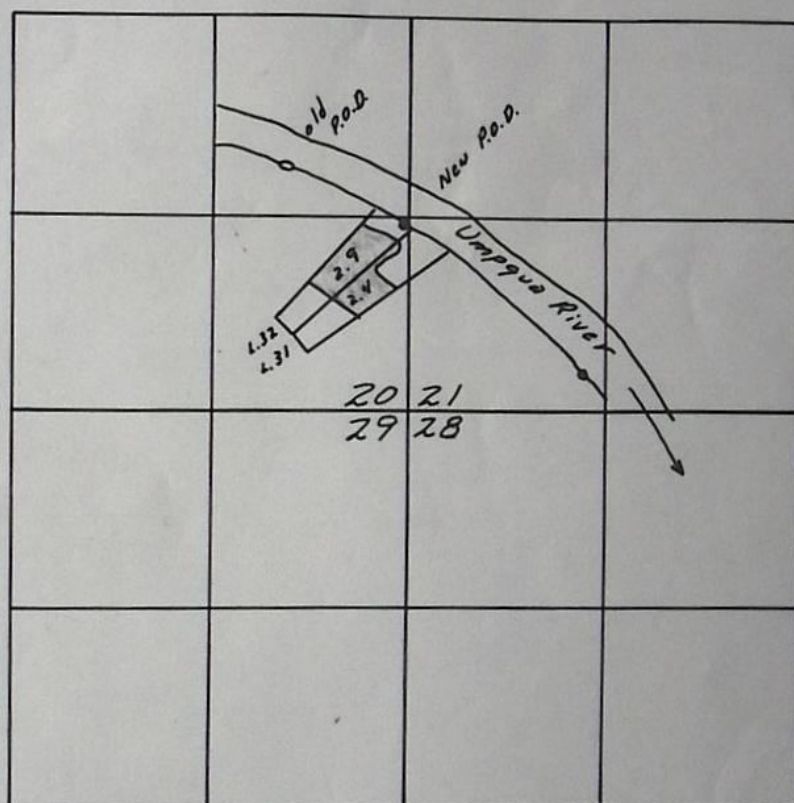
use: Irrigation of hay.

tie: 23s 7w SW photo

Steve Donaldson
7-28-80 FE

Old Point of Diversion: 1630 feet North and 820 feet West from
SE Corner of Section 20 being within NE $\frac{1}{4}$ SE $\frac{1}{4}$ Sec. 20

New Point of Diversion: 1250 feet North and 20 feet West from
SE Corner of Section 20 being within SE $\frac{1}{4}$ SE $\frac{1}{4}$ Sec. 20



T 235. R 7W WM.

1" = 1320'

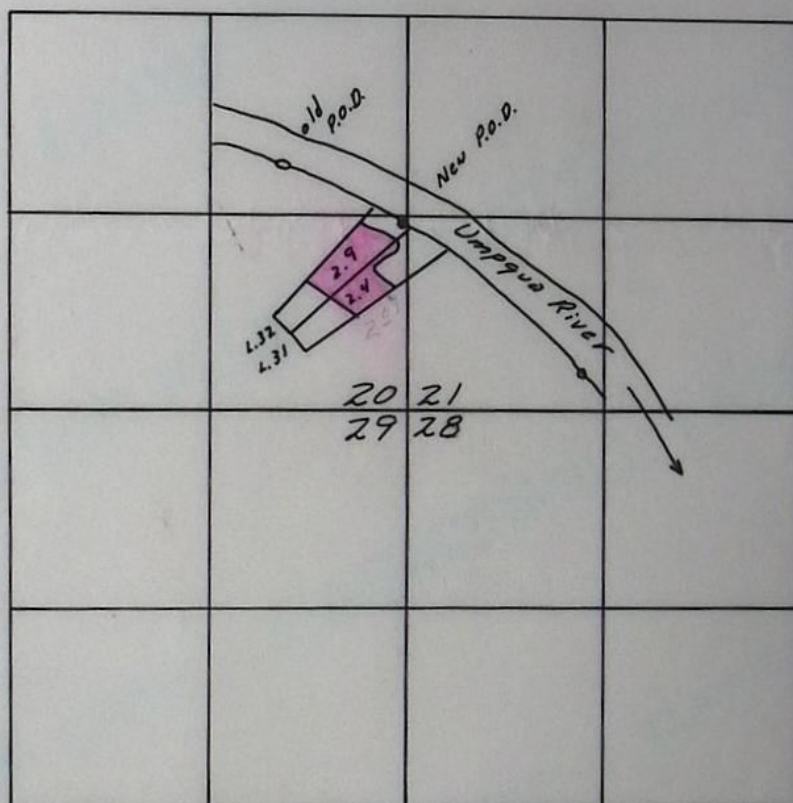
RECEIVED
APR 2 1976
WATER RESOURCES DEPT.
SALEM, OREGON

T-3383

20/11

Old Point of Diversion: 1630 feet North and 820 feet West from
SE Corner of Section 20 being within NE $\frac{1}{4}$ SE $\frac{1}{4}$ Sec. 20

New Point of Diversion: 1250 feet North and 20 feet West from
SE Corner of Section 20 being within SE $\frac{1}{4}$ SE $\frac{1}{4}$ Sec. 20



T 235. R 7W WM.

1" = 1320'

RECEIVED
APR 1 1976
WATER RESOURCES DEPT.
SALEM, OREGON

T-3383

mll.

T-3383

RECEIVED
APR 1 1976
WATER RESOURCES DEPT.
SALEM, OREGON

Application for Transfer of Water Right

To the STATE ENGINEER OF OREGON:

I, L.F. Lakey
(Name of applicant)
of Box 368, Drain,
(Postoffice), County of Douglas
State of Oregon, do hereby make application for change in point of
diversion
(In point of diversion; place of use; use heretofore made of the water)

1. The source of present water right is Umpqua River
(Name of stream)
2. The use to which the water is applied is irrigation
(Irrigation; Mining; Power; Manufacturing; etc.)
3. The name of the ditch, canal or pipe line is _____
4. The point of diversion is located 1630 ft. N. and 820 ft. W. from the SE
(N. or S.) (E. or W.)
corner of Section 20 being within the NE 1/4 SE 1/4
(Section or subdivision)
of Section 20 Tp. 23S. R. 7W. W. M., in the County of Douglas
(No. N. or S.) (No. E. or W.)

5. List the number of acres irrigated in each smallest legal subdivision (40-acre tract) involved in this transfer. If for any other use, indicate place of use.

Twp.	Range	Sec.	NE 1-4				NW 1-4				SW 1-4				SE 1-4			
			NE 1/4	NW 1/4	SW 1/4	SE 1/4	NE 1/4	NW 1/4	SW 1/4	SE 1/4	NE 1/4	NW 1/4	SW 1/4	SE 1/4	NE 1/4	NW 1/4	SW 1/4	SE 1/4
23S.	7W.	20									Subdivision Lot No. 32							2.9
											Subdivision Lot No. 31							2.4

NOTE: If you own less than 40-acre tracts, attach a description of your land as it appears in your deed.
(Attach separate sheet if necessary)

6. Are you the legal owner of the above described lands? yes
(If not owner, explain your interest)
7. Has water been used beneficially for the purposes indicated herein during the past 5 years? yes
8. What is the date of priority of your water right? March 12, 1951
9. Was your water right acquired by State Engineer's Permit? yes If so, give number
(Yes or No)
of permit 20139

10. Do you hold a water right certificate? yes If so, give number of certificate 40356
(Yes or No)

11. Was your water right determined by State Engineer's order of Determination or Decree of Court?

No
(Yes or No) If so, give title of proceedings

12. Is the water right recorded in your name? No. - P.W. George
(If not, give name)

13. I propose to transfer the water right to the following described lands: (Do not answer if your application is for change in point of diversion only.)

Twp.	Range	Sec.	NE 1-4				NW 1-4				SW 1-4				SE 1-4			
			NE $\frac{1}{4}$	NW $\frac{1}{4}$	SW $\frac{1}{4}$	SE $\frac{1}{4}$	NE $\frac{1}{4}$	NW $\frac{1}{4}$	SW $\frac{1}{4}$	SE $\frac{1}{4}$	NE $\frac{1}{4}$	NW $\frac{1}{4}$	SW $\frac{1}{4}$	SE $\frac{1}{4}$	NE $\frac{1}{4}$	NW $\frac{1}{4}$	SW $\frac{1}{4}$	SE $\frac{1}{4}$

(Attach separate sheet if necessary)

NOTE: Answer questions 14, 15, 16 and 17, if the application is for change in point of diversion.

14. The proposed point of diversion is located 1250 ft. N. and 20 ft. W. from the SE
(N. or S.) (E. or W.)
corner of Sec. 20 being within the SE $\frac{1}{4}$ SE $\frac{1}{4}$ of Section 20 Tp. 23S. R. 7W. W. M.,
(Smallest legal subdivision) (No. N. or S.) (No. E. or W.)
in the county of Douglas The name of the ditch to be used is

15. Are you the owner of the land on which the proposed point of diversion is to be located? yes

16. If not the owner of the land on which the proposed point of diversion is to be located, give the name and address of owner and submit evidence of your right-of-way for your proposed ditch, canal, or pipe line.

17. Are there any diversions between your present point of diversion and the proposed point of diversion? No.

NOTE: Answer questions 18 and 19 if application is for change in use or place of use.

18. Are the lands from which you propose to transfer your water right free of all encumbrances, including taxes, mortgages, liens, etc.? No
(Answer Yes or No)

19. If not, give below a description of existing encumbrances:

NATURE OF ENCUMBRANCE	HELD BY	AMOUNT
Contract	B & S Development Co.	\$6,000

20. Reasons for the proposed changes are

To have a pumping point on the boundaries of my ownership.

AFFIDAVIT OF APPLICANT

STATE OF OREGON,

County of Douglas


ss.

I, L.F. Lakey, the applicant herein, being first duly sworn, depose and say that I have read the above and foregoing application for transfer of water right; that I know the contents thereof and that the statements therein made are true and correct to the best of my knowledge and belief.

In Witness Whereof, I have hereunto set my hand this 23 day of March, 1976.

x L.F. Lakey
(Name of applicant)

Subscribed and sworn to before me this 23 day of March, 1976.



[Notarial Seal]

W. J. Youngs
NOTARY PUBLIC FOR OREGON
My commission expires 4-18-76

Remarks

THIS APPLICATION MUST BE ACCOMPANIED BY A MAP SHOWING THE LOCATION OF THE POINT OF DIVERSION, PLACE OF USE AND WORKS UTILIZED UNDER THE PRESENT WATER RIGHT. THE MAP SHOULD ALSO SHOW THE NEW POINT OF DIVERSION OR PLACE OF USE, AS THE CASE MAY BE.

RECEIVED

SEP 26 1978

WATER RESOURCES DEPT.
SALEM, OREGON

Transfer#
File No. T-3383

APPLICATION FOR EXTENSION OF TIME

To the Water Resources Department of Oregon:

I, Lewis F. LAKEY,
of P.O. Box 368 Drain,
(Mailing Address) (City)
County of Douglas, State of Oregon,

do hereby make application for an extension of time within which to complete

(X) a change in point of diversion from Umpqua River

() a change in place of use

() a change in the use theretofore made

under the terms of an order of the State Engineer dated 4-1-76,
approving water right transfer application No. 3383 in the name of L.F. LAKEY

* which time expires Oct 1-1978.

The following has been accomplished toward completion of the
change within the time allowed: None

(If for irrigation, state total number of acres now irrigated under the change) none

To fully complete the change, it will be necessary to accomplish
the following:

(over)

*If you are not the applicant named above, please explain your interest in
this matter. Applicant as stated

Ex to 10-1-79 (Spec letter)

9-26-78
#6365

Everything required - pipe & pump - are on sight. With the exception of power. — Not blaming the power Co. but, due to medical examinations at the Veterans Hospital in Roseburg I failed to exercise the necessary requirements.

I am unable to complete the change under the terms of the order, within the time allowed, because to follow this up. Since we have had delays because of physical conditions the power Co. say they will no longer put in power for irrigation purposes until next year.

and request that the time for completion be extended to Oct 1-1979.

AFFIDAVIT OF APPLICANT

STATE OF Oregon)
County of Lane) ss.

I, VERA S. LAKEY, being first duly sworn, depose and say that I have read the above and foregoing application for extension of time; that I know the contents thereof, and the facts stated therein are true.

IN WITNESS WHEREOF, I have hereunto set my hand this 25 day of September 1978.

Subscribed and sworn to before me this 25th day of

September 1978.

Vera S. Lakey

Amos R. Wilson
Notary Public for Oregon
My commission expires

My Commission Expires April 11, 1982



WHEN COMPLETED AND SIGNED, THIS APPLICATION AND PAYMENT OF THE STATUTORY FEE OF \$ 10.00 SHOULD BE SUBMITTED TO:

WATER RESOURCES DEPARTMENT
555 13th. St., N.E.
Salem, Oregon 97310

RECEIVED

SEP 2 1977

File No. T 3383

WATER RESOURCES DEPT
SALEM, OREGON

APPLICATION FOR EXTENSION OF TIME

To the Water Resources Department of Oregon:

I, L. F. LAKEY,
of Box 368 DRAIN,
(Mailing Address) (City)
County of DOUGLAS, State of ORE 97435,

do hereby make application for an extension of time within which to complete

☒ a change in point of diversion

☐ a change in place of use

☐ a change in the use theretofore made

under the terms of an order of the State Engineer dated 7TH OF MAY, 1976

approving water right transfer application No. 3383 in the name of L. F.

LAKEY * which time expires OCT. 1, 1977

The following has been accomplished toward completion of the
change within the time allowed: pipe is on site. Hopefully
we will have power in before OCT. 1, 1977
pump (5 horse is on order) & other electrical
needs. we believe we can do this by
OCT. 1. However there seems to be a bit of a hangup.
(If for irrigation, state total number of acres now irrigated under the change)

NONE

To fully complete the change, it will be necessary to accomplish
the following: FURNISH THE POWER TO DIVERSION
POINT. PROVIDING THE POWER PEOPLE GET
SAME TO US

(over)

*If you are not the applicant named above, please explain your interest in
this matter.

OK to 10-1-78 Jue

I am unable to complete the change under the terms of the order,
within the time allowed, because HOPEFULLY I CAN MEET YOUR
REQUIREMENTS. IF NOT, IT WILL BE THE FACT THAT I
CANNOT GET THE POWER PEOPLE & THE PUMP PEOPLE
TO DO THE THINGS THAT WE NEED TO DO.
and request that the time for completion be extended to OCT. 1, 1978

AFFIDAVIT OF APPLICANT

STATE OF ORE.)
County of DOUGLAS) ss.

I, L. F. LAKEY, being first duly sworn,
depose and say that I have read the above and foregoing application for
extension of time; that I know the contents thereof, and the facts stated
therein are true.

IN WITNESS WHEREOF, I have hereunto set my hand this 19TH day
of SEPT., 1977.

Subscribed and sworn to before me this 19 day of September, 1977

J. Maifair Myers
Notary Public for Oregon
My commission expires 9/7/99

WHEN COMPLETED AND SIGNED, THIS APPLICATION AND PAYMENT OF THE STATUTORY
FEE OF \$ 10.00 SHOULD BE SUBMITTED TO:

WATER RESOURCES DEPARTMENT
555 13th. St., N.E.
Salem, Oregon 97310



STATE OF OREGON

INTEROFFICE MEMO

TO: Trevor Jones

DATE: April 19, 1976

FROM: M. John Youngquist, Watermaster


SUBJECT: T-3383 in the name of L.F. Lakey

Dear Mr. Jones:

Mr. Lakey has recently acquired land in a new subdivision and, like others, wishes to have a point of diversion within his ownership.

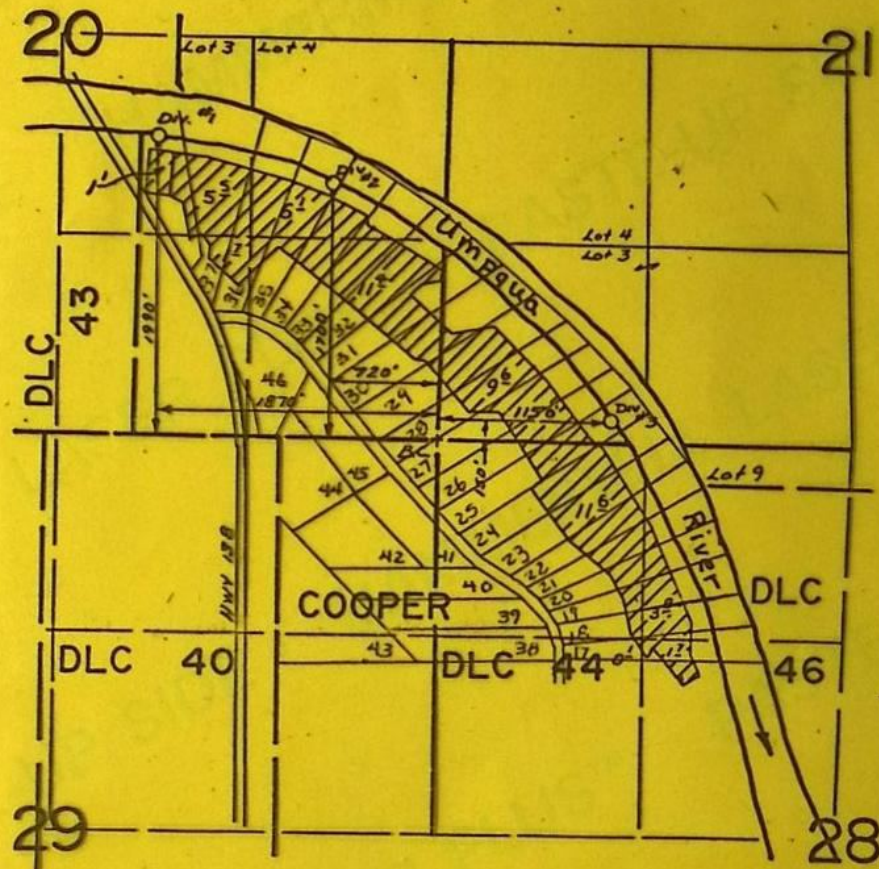
In my opinion, Mr. Lakey's proposed change in point of diversion can be made without injury to existing rights. Provision No. 2 as stated in the Watermaster's Manual should be incorporated in the order.

Yours truly,


M. John Youngquist
Watermaster

RECEIVED
APR 20 1976
WATER RESOURCES DEPT
SALEM, OREGON

T.23S.,R.7W.,W.M.



FINAL PROOF SURVEY
UNDER

Application No. 25701 Permit No. 20139
IN NAME OF

P. W. GEORGE

Surveyed July 1, 1956, by C. O. Bartsch

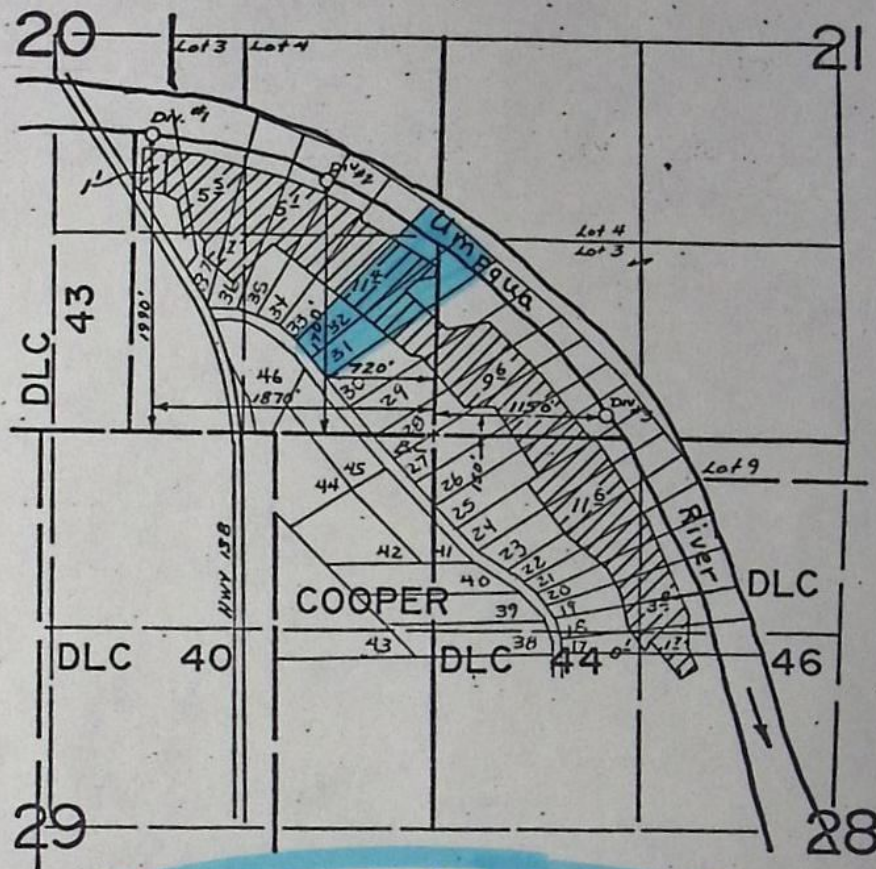
23s Two Swift
BTA-244-97
TTS 1956-8

TRANSFER 3383

REQUEST CHANGE IN P.O.D. FOR
TRACTS #31 AND #32. THE ORIGINAL APPLICATION
MAP APPEARS TO BE IN ERROR IN SHOWING
2.4 acres IN TRACT #31. AFTER REDRAFTING
THE ^{F.P.} ~~MAP~~ MAP FOR PERMIT 20139 THERE IS
ONLY 1.85 acres OF ~~ON~~ IRRIGATED LAND ON TRACT #31

APPEARS WE SHOULD HAVE AN AMENDMENT
OF THIS TRANSFER TO SHOW WHAT WATER
RIGHTS ARE ON TRACT #31 UNDER TRANSFER
3383. ALSO Q WILL ~~BE~~ CHANGE.

T.23S.,R.7W.,W.M.



FINAL PROOF SURVEY
UNDER

Application No. 25701 Permit No. 20139....
IN NAME OF

P. W. GEORGE

Surveyed July 1.... 1956., by C. D. Bartsch....

23S 7W SW 1/4
BTL-2NN-87
TTS 1956-8

BREAKDOWN By TRACT of Permit 20139

		SECTION 20				SECTION 21	SECTION 28			
		NE ¹ SE ⁴	NW ⁴ SE ⁴	SW ⁴ SE ⁴	SE ⁴ SE ⁴	SW ⁴ SW ⁴	NE ⁴ NW ⁴	NW ⁴ NW ⁴	SW ⁴ NW ⁴	SE ⁴ NW ⁴
SOUTH END										0 ⁸⁶
TRACT 17							0 ³²		0 ¹⁰	0 ⁸⁴
T-3726	18						1 ³³	0 ³⁷		
	19						1 ¹⁰	0 ⁵²		
	20						0 ⁷¹	0 ⁷⁶		
T-3345	21						0 ³⁴	1 ⁵¹		
T-3345	22							2 ⁰⁵		
T-3323	23							2 ⁵⁰		
T-2893	24							2 ⁴⁶		
	25							1 ²³		
T-3180	26					1 ⁷⁵		0 ²⁰		
T-3180	27					1 ⁹⁵				
	28					2 ⁴⁸				
T-3421	29				0 ¹⁷	2 ⁹²				
T-3726	30				1 ⁵⁵	0 ⁵⁰				
T-3383	31				1 ⁸⁵					
T-3383	32				2 ⁹⁰					
T-3443	33	0 ⁵⁶			2 ⁴⁴					
	34	1 ⁶⁷			1 ³⁵					
	35	2 ¹⁹			0 ⁶⁴					
	36	1 ⁶⁸	0 ⁶⁶	1 ¹⁰	0 ⁵⁰					
	37		3 ⁸⁶	0 ⁶⁰						
NORTH END			0 ⁹⁸							
TOTAL			1 ¹⁰							