

3406

STATUS OF APPLICATION

Change in *point of diversion*
 Date filed *5-7-76*
 Date of hearing *8-2-76*
 Place of hearing *Mc Minnville*
 Date of order *9-13-76* Vol. *27*, page *405*
 Date for application of water *10-1-77*
 Proof mailed _____
 Proof received _____
 Certificate issued **FEB 28 1979** Vol. *40*, page *47527*

Survey 11/76

DESCRIPTION OF WATER RIGHT

Name of stream *Willamina Creek*
 Trib. of _____ County of *Yamhill*
 Use *irrigation*
 Quantity of water _____ No. of acres *13 5*
 Name of ditch _____
 Date of priority *February 1, 1955*
 In name of *Loren Markee*
 _____ Adjudication, Vol. _____, page _____
 App. No. *29715* Per. No. *23393* Cert. No. *24456*
 Certificate cancelled _____
 Notation made on record by _____

FEES PAID

Date	Amount	Receipt No.
<i>5-7-76</i>	<i>35.00</i>	<i>54908</i>
<i>5-7-76</i>	<i>4500 p.o.n.</i>	<i>64909</i>
TOTAL . . .	<i>1200</i>	
<i>8-26-76</i>	Cert. Fee	<i>54909</i>

FEES REFUNDED

Date	Amount	Check No.
<i>8-26-76</i>	<i>\$ 12.00</i>	<i>763</i>

REMARKS

See app #29715, Map located in A-29715, P-23393

TO BE ENTERED WHERE CHECKED	INDEX CARDS:		Entered	Checked
<input checked="" type="checkbox"/>	Name	<i>WH</i>	<input checked="" type="checkbox"/>	<input type="checkbox"/>
<input checked="" type="checkbox"/>	Stream	<i>WH</i>	<input checked="" type="checkbox"/>	<input type="checkbox"/>
<input checked="" type="checkbox"/>	Pt. of Div.	<i>WH</i>	<input checked="" type="checkbox"/>	<input type="checkbox"/>
<input checked="" type="checkbox"/>	Calendar	<i>WH</i>	<input checked="" type="checkbox"/>	<input type="checkbox"/>
CHECKED TO RECORDS:				
<input checked="" type="checkbox"/>	Twp. & Rge.	<i>WH</i>	<input checked="" type="checkbox"/>	<input type="checkbox"/>
<input checked="" type="checkbox"/>	Deed-vault	<i>WH</i>	<input checked="" type="checkbox"/>	<input type="checkbox"/>
<input checked="" type="checkbox"/>	Deed-safe	<i>WH</i>	<input checked="" type="checkbox"/>	<input type="checkbox"/>
<input checked="" type="checkbox"/>	Cert. of W/R	<i>WH</i>	<input checked="" type="checkbox"/>	<input type="checkbox"/>
<input checked="" type="checkbox"/>	Per. Folder	<i>WH</i>	<input checked="" type="checkbox"/>	<input type="checkbox"/>
<input type="checkbox"/>	Chindex		<input type="checkbox"/>	<input type="checkbox"/>
<input type="checkbox"/>	Cross Ref.		<input type="checkbox"/>	<input type="checkbox"/>
<input type="checkbox"/>	Power Claim		<input type="checkbox"/>	<input type="checkbox"/>
<input type="checkbox"/>	Abstracts		<input type="checkbox"/>	<input type="checkbox"/>



WATER RIGHT OWNERSHIP UPDATE FORM

STATE OF OREGON
WATER RESOURCES DEPT
ATTN: WATER RIGHTS
725 SUMMER STREET NE, SUITE A.
SALEM OREGON 97301-1272

NOTICE TO SELLERS & BUYERS:

By law, all water belongs to the public [ORS 537.110]. In almost every instance, a Permit OR Water Right Certificate from the **Water Resources Department** is needed before using, diverting; or storing water [ORS 537-130]. However, most domestic wells do not require water rights. A water right stays with the land. In order to keep track of water right ownership, the Department requests that this form be submitted to the Department.

Water that has been used for a long time in one place or that involves a water structure (like a dam) that already exists is no guarantee that there is a water right which would allow the water use to continue.

If you have any questions about this form or water right requirements, please contact your local watermaster or call the **Water Resources Department at 503-986-0900**.

Note: Please type or print legibly when filling in the following information. Use additional paper if necessary.

Property Seller Information:

Applicant: Ora Ethel Markoe Trust - Leo Godsey
Mailing address: PO Box 402
City: Willamina State: OR Zip: 97396
Phone: _____
Home _____ Work _____ Other _____

Property Buyer Information:

Applicant: Jason & Julia Marshall
Mailing address: 38280 SW Fort Hill Rd.
City: Willamina State: OR Zip: 97396
Phone: 541-905-1996 / 541-905-2835
Home _____ Work _____ Other _____

Property Description (attach additional pages if necessary):

County: Yamhill Township: _____ Range: _____ Section: _____
Tax lot number(s): R5735 0.5100 A#232019
Metes & bounds description (or attach a copy of your property deed & tax lot map with the parcels highlighted):

Water Right Information (attach copy of water right permit or certificate & final proof map if available):

Application #: _____ Permit #: 5-23393 Certificate #: 47527 T-3406
Will all the lands associated with this water right be owned by the buyer? Yes _____ No _____

Name of individual completing this form: Lisa Laner
Signature: [Signature]
Phone: 503-219-1180 Date: 8/28/06

RECEIVED



WATER RIGHT OWNERSHIP UPDATE FORM

STATE OF OREGON
WATER RESOURCES DEPT
ATTN: WATER RIGHTS
725 SUMMER STREET NE, SUITE A.
SALEM OREGON 97301-1272

RECEIVED

AUG 29 2006

WATER RESOURCES DEPT
SALEM, OREGON

NOTICE TO SELLERS & BUYERS:

By law, all water belongs to the public [ORS 537.110]. In almost every instance, a Permit OR Water Right Certificate from the **Water Resources Department** is needed before using, diverting, or storing water [ORS 537-130]. However, most domestic wells do not require water rights. A water right stays with the land. In order to keep track of water right ownership, the Department requests that this form be submitted to the Department.

Water that has been used for a long time in one place or that involves a water structure (like a dam) that already exists is no guarantee that there is a water right which would allow the water use to continue.

If you have any questions about this form or water right requirements, please contact your local watermaster or call the **Water Resources Department at 503-986-0900**.

Note: Please type or print legibly when filling in the following information. Use additional paper if necessary.

Property Seller Information:

Applicant: ORA ETHEL MARKEE Estate by LEO Godsey, Trustee
Mailing address: P.O. Box 402
City Williamina State OR. Zip 97396
Phone: 503-427-0045 cell ph.
Home Work Other

Property Buyer Information:

Applicant: Jason Marshall
Mailing address: 38280 S.W. Fort Hill Rd.
City Williamina State OR. Zip 97396
Phone: _____
Home Work Other

Property Description (attach additional pages if necessary):

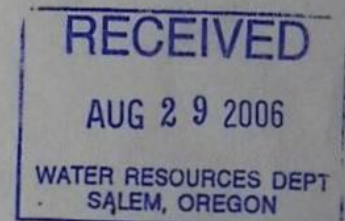
County: Umatilla Township: _____ Range: _____ Section: _____
Tax lot number(s): R5735 05100 SEE map & legal description attached
Metes & bounds description (or attach a copy of your property deed & tax lot map with the parcels highlighted):

Water Right Information (attach copy of water right permit or certificate & final proof map if available):

Application #: _____ Permit #: 523393 Certificate #: 47527
Will all the lands associated with this water right be owned by the buyer? Yes ☐ No ☒

Name of individual completing this form: Carol Scott
Signature: Carol Scott, Coastal Hills Realty, Inc.
Phone: 503-876-6350 Date: 8/

Tracts 22 and 23, CORBETT ACREAGE, in Yamhill County, Oregon. SAVE AND EXCEPT:
Beginning at the Southwest corner of Tract No. 23 of CORBETT ACREAGE in Yamhill County,
Oregon, according to the duly recorded map and plat thereof; running thence in a northerly direction
along the West line of said Tract No. 23, 166 feet; thence East 300 feet to a point due North 166 feet
from the North line of the county road running East and West along the South line of said premises;
thence South 166 feet and parallel with the West line of Tract No. 23 to the South line of the county
road; thence West along the South line of the County Road or South line of Tract No. 23, 300 feet to
the Point of Beginning.



BEFORE THE WATER RESOURCES DIRECTOR OF OREGON

Yamhill County

IN THE MATTER OF THE APPLICATION
OF LOREN E. MARKEE FOR THE APPROVAL
OF A CHANGE IN POINT OF DIVERSION OF
WATER FROM WILLAMINA CREEK

ORDER APPROVING
TRANSFER NO. 3406

On May 7, 1976, Loren E. Markee filed an application for transfer of water right in the office of the Water Resources Director proposing a change in point of diversion under an existing right of record to appropriate not to exceed 0.17 cubic foot per second of water from Willamina Creek, with a date of priority of February 1, 1955, at a point of diversion located 10 feet North from the Southwest corner of H. H. Simms D.L.C. #40, being within the NE $\frac{1}{4}$ SW $\frac{1}{4}$ of Section 36, Township 5 South, Range 7 West, W.M., for the irrigation of 13.5 acres in NE $\frac{1}{4}$ SE $\frac{1}{4}$, Section 35, Township 5 South, Range 7 West, W.M., evidenced by the certificate recorded at Page 24456, Volume 17, State Record of Water Right Certificates.

The applicant herein, owner of the lands above described, proposes to irrigate the above lands from a point of diversion to be located 470 feet South and 220 feet East from the Southwest corner of H. H. Simms D.L.C. #40, being within the NE $\frac{1}{4}$ SW $\frac{1}{4}$ of Section 36, Township 5 South, Range 7 West, W.M.

Notice of the application, pursuant to ORS 540.510 was published in the Sheridan Sun, a newspaper printed and having general circulation in Yamhill County, Oregon, for a period of three weeks in the issues of June 10, 17 and 24, 1976.

Mr. Benjamin Monroe, Watermaster of District No. 18, has filed a statement to the effect that the proposed change in point of diversion may be made without injury to existing rights.

No objection having been filed and it appearing that the proposed change in point of diversion may be made without injury to existing rights, the application should be approved.

NOW, THEREFORE, it hereby is ORDERED that the requested change in point of diversion of water is approved.

It is FURTHER ORDERED that the construction work shall be completed and the change in point of diversion of water made on or before October 1, 1977.

It is FURTHER ORDERED that the quantity of water diverted at the new point of diversion shall not exceed the quantity of water available at the old point of diversion, and shall not exceed 0.17 cubic foot per second.

It is FURTHER ORDERED that the following provisions shall be effective when in the judgement of the watermaster it becomes necessary to install head-gates and measuring devices.

That the diversion works shall include an in line flow meter, a weir, or other suitable device for measuring the water to which the applicant is entitled.

That the type and plans of the measuring device be approved by the watermaster before the beginning of construction work and that the weir or measuring device be installed under the general supervision of said watermaster.

It is FURTHER ORDERED that the certificate of water right heretofore issued to Loren Markee and recorded at Page 24456, Volume 17, State Record of Water Right Certificates, is canceled, and upon receipt of proof satisfactory to the Water Resources Director of completion of the authorized change in point of diversion, a certificate of water right shall be issued to Loren E. Markee confirming the change in point of diversion.

Dated at Salem, Oregon, this 13th day of September, 1976.

/s/ JAMES E. SEXSON
Director

~~322-90~~

DTS-1977-
DCB 7-19-1977

County Yamhill

- [illegible]

Info: MR. MARKEE Showed Us LAND IPR.,
- 40' LAT DIV. Pt. , Pump & PIPE

3" LAT
4" MAIN Div. Pt. Direct

Pump & Motor : 3 ph. GE 5 hp @ 3460 Cornell $1\frac{1}{2}$ " x $\frac{1}{4}$ " DDC

Pipe : 4" MAIN 2600' , 3" LATERAL 560'

Heads : 13 MAX $\frac{3}{16}$ " x $\frac{1}{8}$ "

Crop. Evergreen Blackberrys

Lift: ~~+3 m~~ Suction -3 , Discharge +16

remarks: IVAN DENTS pump loc Approx 5' S.
of MARKEE'S pump.

TIE: SW cor Lot 4, T 5 S R 7 W Sec 35

Steve Brown III

FIELD ENG.

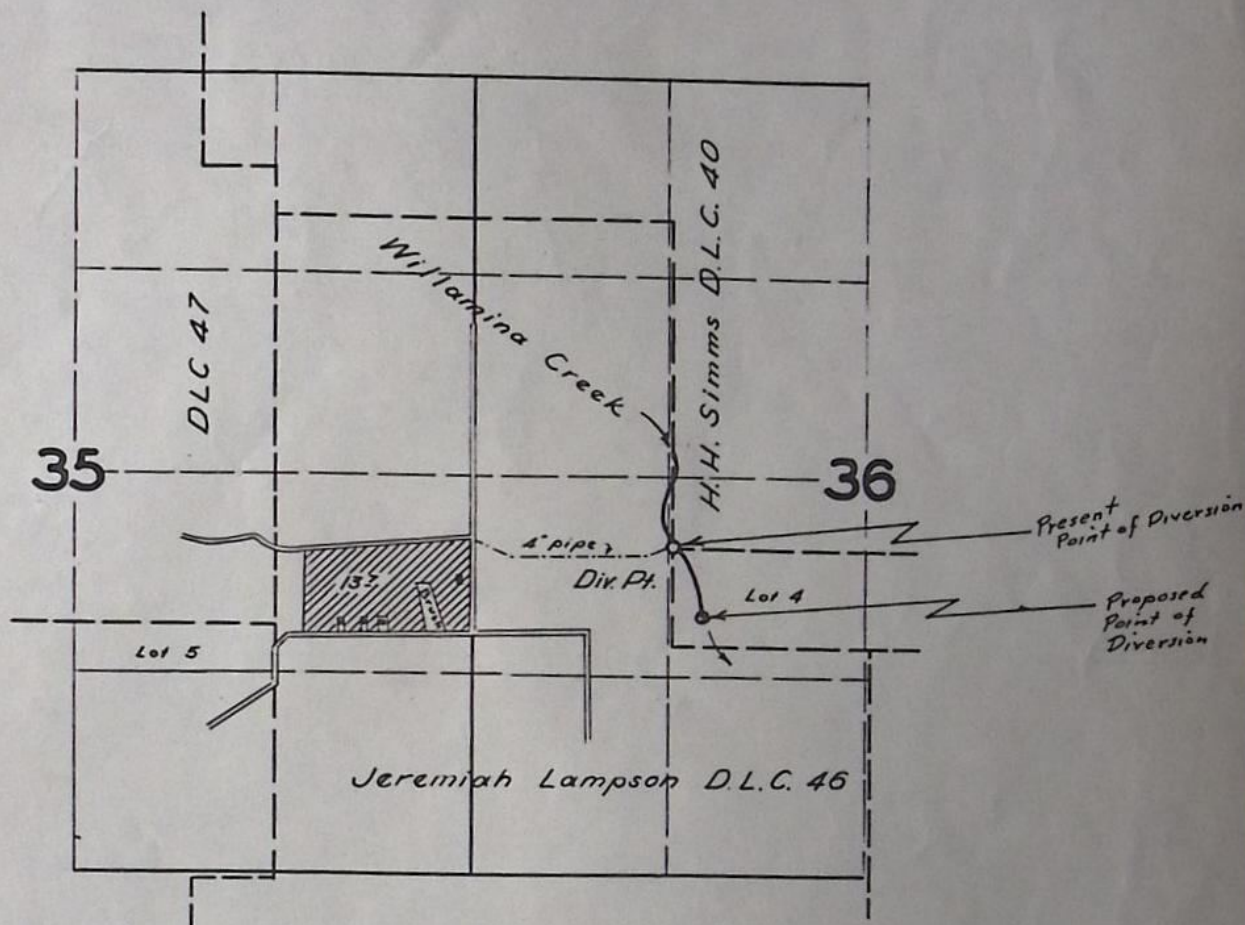
JULY 19, 1977

RECEIVED

MAY 17 1976

WATER RESOURCES DEPT.

T.5S.R.7W.W.M.



Present Point of Diversion located 10 feet North
of S.W. corner of H.H. Simms D.L.C. #40

Proposed Point of Diversion located 470 feet South and 220 feet East
from the S.W. corner of H. H. Simms D.L.C. #40

FINAL PROOF SURVEY

UNDER

Application No. 29715 Permit No. 23393

IN NAME OF

LOREN MARKEE

Surveyed 7 June 1957, by *[Signature]*

T-3406

DFQ-10-184

RECEIVED

OCT 04 1976

WATER RESOURCES DEPT
SALEM, OREGON

Transfer No. 3406

NOTICE OF COMPLETION OF CONSTRUCTION

I, Soren E. Marker hereby certify
that the construction work has been completed and the change in point of
diversion of water made as set forth in the order of the Water Resources
Director dated Sept 13, 1976, approving an application
for a change in point of diversion of water from Williamina Creek

Sept 30, 1976
Date

Soren E. Marker
Name

RECEIVED

MAY 7 1976

WATER RESOURCES DEPT.
SALEM, OREGON

T-3406

Application for Transfer of Water Right

Water Resources Director
To the STATE ENGINEER OF OREGON:

I, Loren E. Morkee

(Name of applicant)

of Rt 1, Box 307 Willamina

(Postoffice)

County of Tamhill

State of Oregon 97396, do hereby make application for change in point of

diversion

(In point of diversion; place of use; use heretofore made of the water)

1. The source of present water right is Willamina Creek

(Name of stream)

2. The use to which the water is applied is irrigation

(Irrigation; Mining; Power; Manufacturing; etc.)

3. The name of the ditch, canal or pipe line is

4. The point of diversion is located 10 ft. N and ft. from the SW

(N. or S.)

(E. or W.)

corner of H.H. Sims DLC #40

(Section or subdivision)

being within the NE 1/4 SW 1/4

of Section 36 Tp. 5 S R. 7 W W. M., in the County of Tamhill

(No. N. or S.)

(No. E. or W.)

5. List the number of acres irrigated in each smallest legal subdivision (40-acre tract) involved in this transfer. If for any other use, indicate place of use.

Twp.	Range	Sec.	NE 1-4				NW 1-4				SW 1-4				SE 1-4			
			NE 1/4	NW 1/4	SW 1/4	SE 1/4	NE 1/4	NW 1/4	SW 1/4	SE 1/4	NE 1/4	NW 1/4	SW 1/4	SE 1/4	NE 1/4	NW 1/4	SW 1/4	SE 1/4
55	7W	35													135			

all
0.17 cfs

NOTE: If you own less than 40-acre tracts, attach a description of your land as it appears in your deed.

(Attach separate sheet if necessary)

6. Are you the legal owner of the above described lands? Yes

(If not owner, explain your interest)

7. Has water been used beneficially for the purposes indicated herein during the past 5 years? Yes

8. What is the date of priority of your water right? February 1, 1955

9. Was your water right acquired by State Engineer's Permit? Yes If so, give number

(Yes or No)

of permit 23393

10. Do you hold a water right certificate? Yes If so, give number of certificate 24456
(Yes or No)

11. Was your water right determined by State Engineer's order of Determination or Decree of Court?

No If so, give title of proceedings
(Yes or No)

12. Is the water right recorded in your name? Yes
(If not, give name)

13. I propose to transfer the water right to the following described lands: (Do not answer if your application is for change in point of diversion only.)

Twp.	Range	Sec.	NE 1-4				NW 1-4				SW 1-4				SE 1-4			
			NE $\frac{1}{4}$	NW $\frac{1}{4}$	SW $\frac{1}{4}$	SE $\frac{1}{4}$	NE $\frac{1}{4}$	NW $\frac{1}{4}$	SW $\frac{1}{4}$	SE $\frac{1}{4}$	NE $\frac{1}{4}$	NW $\frac{1}{4}$	SW $\frac{1}{4}$	SE $\frac{1}{4}$	NE $\frac{1}{4}$	NW $\frac{1}{4}$	SW $\frac{1}{4}$	SE $\frac{1}{4}$

(Attach separate sheet if necessary)

NOTE: Answer questions 14, 15, 16 and 17, if the application is for change in point of diversion.

14. The proposed point of diversion is located 470 ft. S and 220 ft. E from the SW
(N. or S.) (E. or W.)
corner of H.H. Simms D.L.C #40 being within the NE $\frac{1}{4}$ SW $\frac{1}{4}$ of Section 36 Tp. 55 R. 7W W. M.,
(Smallest legal subdivision) (No. N. or S.) (No. E. or W.)
in the county of Lambill The name of the ditch to be used is will use 5 H.P. elec. Pump

15. Are you the owner of the land on which the proposed point of diversion is to be located? No

16. If not the owner of the land on which the proposed point of diversion is to be located, give the name and address of owner and submit evidence of your right-of-way for your proposed ditch, canal, or pipe line.

Milton Schuker, Rt. 1, Willamina, Or.
have easement from him

17. Are there any diversions between your present point of diversion and the proposed point of diversion? There are points of diversion of record between

NOTE: Answer questions 18 and 19 if application is for change in use or place of use.

18. Are the lands from which you propose to transfer your water right free of all encumbrances, including taxes, mortgages, liens, etc.?
(Answer Yes or No)

19. If not, give below a description of existing encumbrances:

NATURE OF ENCUMBRANCE	HELD BY	AMOUNT

20. Reasons for the proposed changes are more convenient location

AFFIDAVIT OF APPLICANT

STATE OF OREGON,

County of

Marion

SS.

I, Loren E. Markee, the applicant herein, being first duly sworn, depose and say that I have read the above and foregoing application for transfer of water right; that I know the contents thereof and that the statements therein made are true and correct to the best of my knowledge and belief.

In Witness Whereof, I have hereunto set my hand this 7th day of May, 1976

Loren E. Markee
(Name of applicant)

Subscribed and sworn to before me this 7 day of May, 1976.

[Notarial Seal]

Frederic V. Bish
NOTARY PUBLIC FOR OREGON

My commission expires Oct 31 1976

Remarks

THIS APPLICATION MUST BE ACCOMPANIED BY A MAP SHOWING THE LOCATION OF THE POINT OF DIVERSION, PLACE OF USE AND WORKS UTILIZED UNDER THE PRESENT WATER RIGHT. THE MAP SHOULD ALSO SHOW THE NEW POINT OF DIVERSION OR PLACE OF USE, AS THE CASE MAY BE.



STATE OF OREGON

INTEROFFICE MEMO

TO: M r. Wayne Overcash

DATE: May 27, 1976

FROM: Ben Monroe Watermaster Dist. 18

SUBJECT: Regarding application for change in point of Diversion T. No. 3406.

Having examined the above said application I find no reason why it should not be allowed.

I also feel that provision 2 be written into the order in the event a measuring device were needed in the future.

Ben Monroe



WATER RESOURCES DEPARTMENT

MALHEUR COUNTY COURTHOUSE • VALE, OR • 97918 • Phone 473-3930

ROBERT W. STRAUB
GOVERNOR

JAMES E. SEXSON
Director

WATER POLICY REVIEW
BOARD

EMERY N. CASTLE
Chairman
Corvallis

CHAPIN D. CLARK
Vice Chairman
Eugene

GEORGE H. PROCTOR
Klamath Falls

ANN W. SQUIER
Portland

RICHARD ROY
Portland

JAMES HILL
Arch Cape

JEAN FROST
Portland

December 14, 1978

RECEIVED
DEC 18 1978
WATER RESOURCES DEPT.
SALEM, OREGON

Water Resources Department
Mill Creek Office Park
555 13th Street, NE
Salem, Oregon 97310

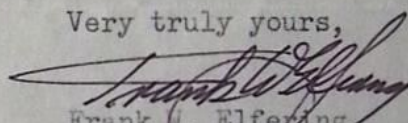
Attention: Donald R. Buell

G-8736

Dear Don:

Enclosed is the signed affidavit by Jack D. Pressley to cancel 22.7 acres of Malheur River rights in the SE $\frac{1}{4}$ NE $\frac{1}{4}$ of Section 12, Township 19 South, Range 43 E.W.M., along with a \$2.00 certificate recording fee for the remaining rights.

Very truly yours,


Frank W. Elfering
Watermaster

RECEIVED

DEC 18 1978

WATER RESOURCES DEPT.
SALEM, OREGON

A F F I D A V I T

I, Jack D. Pressley, being first duly sworn, depose and say that
I am the owner of the following described land:

SE $\frac{1}{4}$ NE $\frac{1}{4}$
Section 12
Township 19 South, Range 43 East, W.M.

and the primary water right appurtenant thereto, which is for the appropriation
of water from the Malheur River for the irrigation of:

22.7 acres in the SE $\frac{1}{4}$ NE $\frac{1}{4}$
Section 12
Township 19 South, Range 43 East, W.M.

with a priority date of March, 1881, as evidenced by the certificate recorded at
Page 45535, Volume 38, State Record of Water Right Certificates, being that portion
of the right not having an appurtenant supplemental right; that I have abandoned
any and all interest in and to said primary water right and request the same be
canceled.

IN WITNESS WHEREOF, I have hereunto set my hand this 14th.,
day of December, 1978 .

Jack D. Pressley

Subscribed and sworn to before me this 14th.
day of December, 1978.



Frank W. Hefner
NOTARY PUBLIC FOR OREGON

MY COMMISSION EXPIRES: January 24, 1981

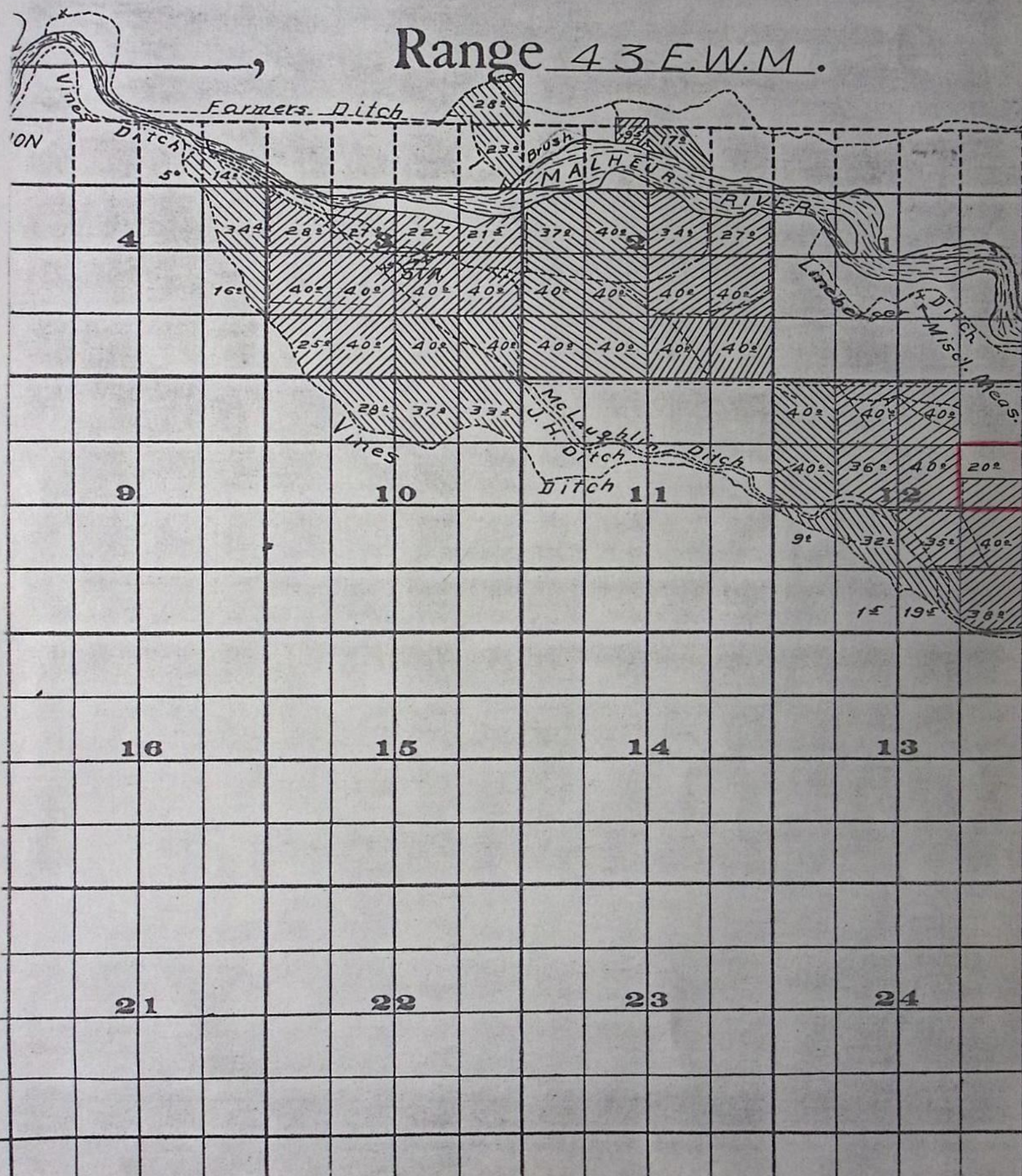
\$5.00
12-18-78
#8089

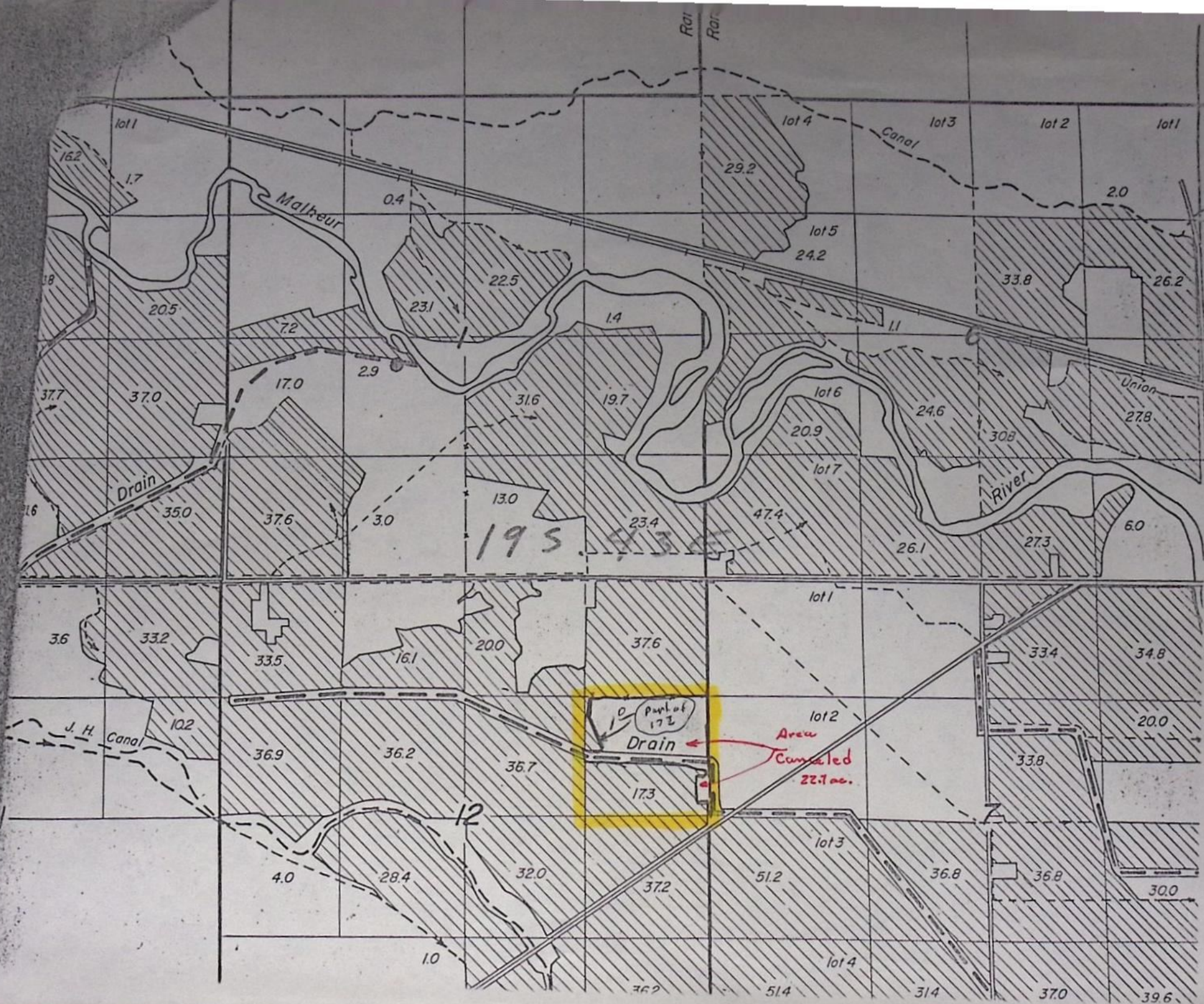
TOWNSHIP 17S, RANGE 43E, W. M.SECTION 12


NE				NW				SW				SE				APPLICATION NUMBER	PERMIT NUMBER	CERTIFICATE NUMBER
NE	NW	SW	SE	NE	NW	SW	SE	NE	NW	SW	SE	NE	NW	SW	SE			
(---320---)												40 35 38				Malheur River		45535 6969
								32 9 15				195				1398	E103	2352
								32 9 15				195				Malheur River		6862
40	40	40	40	40	40	40	40	40	30		20	40	40	35	40	4752	4303	
								2 25				95				Malheur River		6996
																Supplemental		
40	7	37	19	17	37	39	37	29	4		2	40	34	20	32	18423	18547	
19°																G-8736		
7° 1°																Supplemental		
																G-8736		

19 South

Range 43 E.W.M.







Water Resources Department
MILL CREEK OFFICE PARK

555 13th STREET N.E., SALEM, OREGON 97310

PHONE 378-8453

January 16, 1979

Jack D. Pressley
P. O. Box 665
Vale, Oregon 97918

RE: Certificate 45535

Dear Mr. Pressley:

Enclosed is a copy of the Water Resources Director's order entered January 11, 1979, canceling a part of the water right evidenced by the certificate recorded at Page 45535, Volume 38, State Record of Water Right Certificates, as authorized by your affidavit submitted on December 18, 1978.

Our records have been changed and the part of the water right evidenced by the certificate recorded at Page 45535 will be of no force or effect.

Sincerely,

Myron V. Bish, Supervisor
Adjudication Section

MVB:slm
Enclosure
cc: Frank Elfering, Watermaster
District #9
with copy of order

BEFORE THE WATER RESOURCES DIRECTOR OF OREGON

Malheur County

IN THE MATTER OF CANCELLATION)
OF A PORTION OF A WATER RIGHT)
IN THE NAME OF WARMSPRINGS)
IRRIGATION DISTRICT)

O R D E R

On December 18, 1978, Jack D. Pressley submitted an affidavit that he is the owner of a certain water right and the lands to which the water right is appurtenant; that he has abandoned any and all interest in and to the said water right and request the same be canceled.

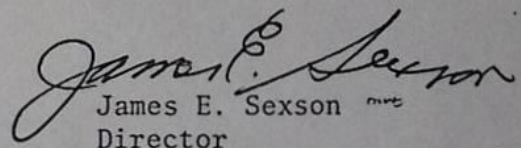
The water right in question was established by Decree of Circuit Court for Malheur County, entered May 13, 1925, in the Matter of the Determination of the Relative Rights to the Use of the Waters of Malheur River, tabulated at Page 287, Volume 8, Order record of the Water Resources Director, in the name of McLaughlin Ditch Company, and is a portion of the right described by the certificate recorded at Page 45535, Volume 38, State Record of Water Right Certificates, in the name of Warmsprings Irrigation District, and is for the use of not to exceed 1½ acre feet per acre in any 30 day period prior to June 1st, 1 acre foot per acre in any 30 day period after June 1st, of each year, or 3 acre feet per acre during any season, diverted at a rate not to exceed one-twentieth of a cubic foot per second per acre, from Malheur River, with a date of priority of March, 1881, for the irrigation of 22.7 acres in SE¼ NE¼, Section 12, Township 19 South, Range 43 East, W. M.

ORS 540.621 provides that: "Whenever the owner of a perfected and developed water right certifies under oath to the Water Resources Director that the water right has been abandoned by him and that he desires cancellation thereof, the Water Resources Director shall enter an order canceling the water right."

NOW, THEREFORE, it hereby is ORDERED that the said water right, being a portion of the right described by the certificate recorded at Page 45535, Volume 38, State Record of Water Right Certificates, is canceled.

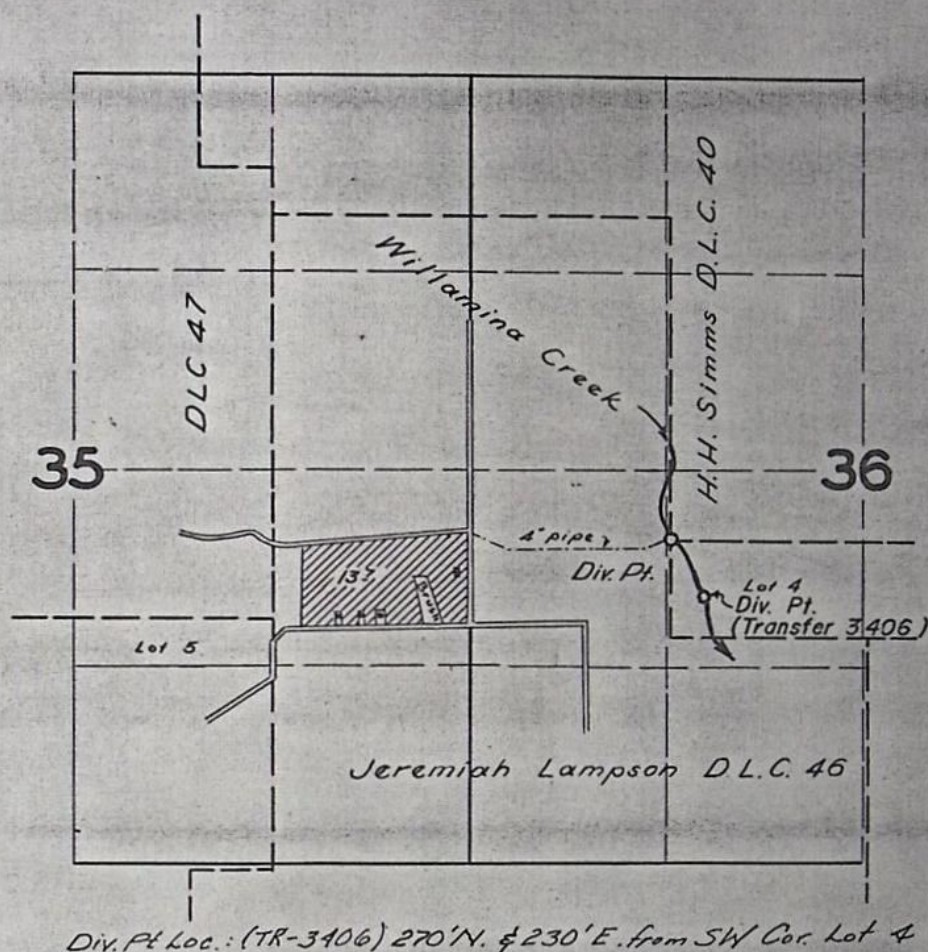
It is FURTHER ORDERED that the said certificate of water right is canceled, and in lieu thereof a new certificate be issued to describe the balance of the water right NOT involved in this proceeding.

Dated at Salem, Oregon, this 11th day of January, 1979.


James E. Sexson
Director

10-512 11-1-79

T.5S.R.7W.W.M.



FINAL PROOF SURVEY
UNDER

TRANSFER NO. 3406
Application No. 29715 Permit No. 23393
IN NAME OF

LOREN MARKEE

Surveyed 7 June 1957, by *Edwin H. B. Brown*
19 July, 1977, *W. C. Brown*

PTS-1977-L, DFQ-10-184