

3992 Seely

Name Hall and Helen Seely

By \_\_\_\_\_

Address 2832 W. Oriole AveRoseburg Or. 97470Change in POUDate filed July 7, 1978

Date of hearing \_\_\_\_\_

Place of hearing \_\_\_\_\_

✓ Date of order 8-21-78 Vol. 31, page 170Date for application of water 10-1-79Proof mailed JUL 01 1986

Proof received \_\_\_\_\_

Certificate issued SEP 15 1978 Vol. 39, page 46385AUG 22 1986 50 547833992  
DESCRIPTION OF WATER RIGHTName of stream South Umpqua RiverTrib. of \_\_\_\_\_ County of DouglasUse irrigationQuantity of water \_\_\_\_\_ No. of acres 0.2

Name of ditch \_\_\_\_\_

Date of priority June 12, 1924In name of C. W. Bradford

\_\_\_\_\_ Adjudication, Vol. \_\_\_\_\_, page \_\_\_\_\_

App. No. 9581 Per. No. 6334 Cert. No. 8004

Certificate cancelled \_\_\_\_\_

Notation made on record by \_\_\_\_\_

## REMARKS

SEE FILE 57614

W.R.I.S.

Assembled 6-12-85 by SPB

Entered \_\_\_\_\_ by \_\_\_\_\_

Verified \_\_\_\_\_ by \_\_\_\_\_

## FEES PAID

Date	Amount	Receipt No.
<u>7-7-78</u>	<u>47.00</u>	<u>4703</u>
TOTAL . . .		
<u>8-24-78</u>	<u>2</u> Cert. Fee	<u>Transfer from 4703</u>

## FEES REFUNDED

Date	Amount	Check No.
<u>8-24-78</u>	<u>15.00</u>	<u>2554</u>

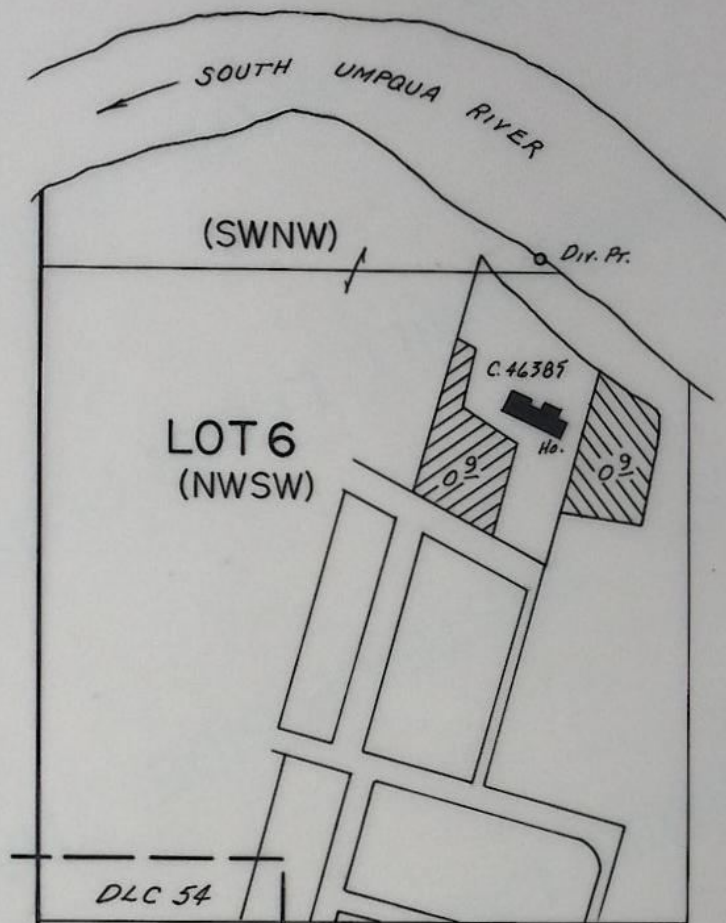
exam 20.00  
POU 10.00  
Cert Fee 2.00  
32.00  
excess 15.00

TO BE ENTERED WHERE CHECKED	INDEX CARDS:		Entered	Checked
✓	Name		<u>lg</u>	_____
✓	Stream		<u>lg</u>	_____
✓	Pt. of Div.		<u>lg</u>	_____
✓	Calendar		<u>lg</u>	_____
✓	Twp. & Rge.		<u>lg</u>	_____
✓	Decree-vault		<u>lg</u>	_____
✓	Decree-sale		<u>lg</u>	_____
✓	Cert. of W. of		<u>wse</u>	<u>lg</u>
✓	Per. of order		<u>wro</u>	<u>lg</u>
✓	Chainindex		_____	_____
✓	Cross Ref.		_____	_____
✓	Power Claim		<u>lg</u>	_____
✓	Abstracts		<u>lg</u>	_____

2001



SEC. 14





DIV. PT. LOC.: 30' N. & 1010' E. FROM W 1/4 COR. SEC. 14.

SCALE: 1"=400'

# FINAL PROOF SURVEY

## UNDER

Transfer No. 3992   
Application No. 57614... Permit No. 43431...   
IN NAME OF

HALL & HELEN SEELY

Surveyed MAR.18. 1980. by J. S. DONALDSON



## STATE OF OREGON

COUNTY OF

DOUGLAS

## CERTIFICATE OF WATER RIGHT

**This Is to Certify,** That C. W. BRADFORD

of Roseburg, State of Oregon, 97470, has made proof to the satisfaction of the Water Resources Director, of a right to the use of the waters of South Umpqua River

a tributary of Umpqua River  
irrigation of 17.8 acres

for the purpose of

under Permit No. 6334 and that said right to the use of said waters has been perfected in accordance with the laws of Oregon; that the priority of the right hereby confirmed dates from June 12, 1924 that the amount of water to which such right is entitled and hereby confirmed, for the purposes aforesaid, is limited to an amount actually beneficially used for said purposes, and shall not exceed 0.22 cubic foot per second

or its equivalent in case of rotation, measured at the point of diversion from the stream. The point of diversion is located in the NW $\frac{1}{4}$  SW $\frac{1}{4}$ , Section 14, T. 27 S., R. 6 W., W. M.,

The amount of water used for irrigation, together with the amount secured under any other right existing for the same lands, shall be limited to one-eightieth of one cubic foot per second per acre, or its equivalent for each acre irrigated and shall be further limited to a diversion of not to exceed 2 $\frac{1}{2}$  acre feet per acre for each acre irrigated during the irrigation season of each year,

and shall conform to such reasonable rotation system as may be ordered by the proper state officer.

A description of the place of use under the right hereby confirmed, and to which such right is appurtenant, is as follows:

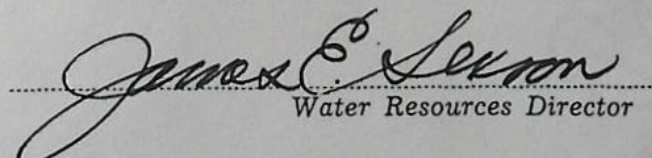
13.8 acres NW $\frac{1}{4}$  SW $\frac{1}{4}$   
4.0 acres SW $\frac{1}{4}$  SW $\frac{1}{4}$   
Section 14  
T. 27 S., R. 6 W., W. M.

This certificate describes that portion of the water right confirmed by the prior certificate recorded at page 8004, Volume 8, State Record of Water Right Certificates, NOT modified by the provisions of orders of the Water Resources Director entered on August 21, 1978, approving transfer applications Nos. 3991 and 3992. The issuance of this superseding certificate does not confirm the status of the water right in reference to ORS 540.610.

The right to the use of the water for the purposes aforesaid is restricted to the lands or place of use herein described and is subject to the existing minimum flow policies established by the Water Policy Review Board.

WITNESS the signature of the Water Resources Director, affixed

this date. September 15, 1978

  
Water Resources Director



CERTIFICATE OF  
WATER RIGHT

STATE OF OREGON

to

STATE OF OREGON,

County of .....

} ss.

I CERTIFY, that the within was received  
and duly recorded by me in Volume .....  
of Record of Water Right Certificates, at  
page ..... on the ..... day

STATE OF OREGON )  
COUNTY OF DOUGLAS ) ss.  
of ....., 19.....

I, DORIS L. WADSWORTH, COUNTY CLERK  
AND RECORDER OF CONVEYANCES, IN AND FOR  
SAID COUNTY, DO HEREBY CERTIFY THAT THE  
WITHIN INSTRUMENT WAS RECORDED THIS DAY: Clerk

1978 OCT 18 AM 9 08

DORIS L. WADSWORTH  
DOUGLAS COUNTY CLERK

BY

DEPUTY

NO.

FEE

DOUGLAS COUNTY OFFICIAL RECORDS

'78-19762

BOOK 695 PAGE 547







BEFORE THE WATER RESOURCES DIRECTOR OF OREGON

DOUGLAS COUNTY

IN THE MATTER OF THE APPLICATION )  
OF HALL & HELEN SEELY FOR AP- )  
PROVAL OF A CHANGE IN PLACE OF )  
USE OF WATER )  
-----

ORDER APPROVING  
TRANSFER NO. 3992

On July 7, 1978, an application was filed in the office of the Water Resources Director by Hall and Helen Seely for approval of a change in place of use from South Umpqua River, pursuant to the provisions of ORS 540.510 to 540.530.

The certificate recorded at page 8004, Volume 8, State Record of Water Right Certificates, in the name of C. W. Bradford, describes a right which includes the use of not to exceed 0.01 cubic foot per second from South Umpqua River for the irrigation of a certain 0.9 acre in Block 3, Woodleigh Subdivision within the NW $\frac{1}{4}$  SW $\frac{1}{4}$  of Section 14, Township 27 South, Range 6 West, W.M., with a date of priority of June 12, 1924.

The authorized point of diversion of record for said right is located North 0 degrees 34 minutes West, 1788.5 feet from the Northwest Corner of John Lester D.L.C.No. 53, being within the NW $\frac{1}{4}$  SW $\frac{1}{4}$  of Section 14, Township 27 South, Range 6 West, W.M.

The applicant herein, owner of the lands above described, proposes to change the place of use therefrom, and without loss of priority, to irrigate in lieu thereof a certain 0.9 acre east of and adjacent to Block 3, Woodleigh Subdivision, within the NW $\frac{1}{4}$  SW $\frac{1}{4}$  of Section 14, Township 27 South, Range 6 West, W.M.

Mr. M. John Youngquist, Watermaster, has filed a statement to the effect that the proposed change in place of use may be made without injury to existing rights.

No objections having been filed and it appearing that the proposed change in place of use may be made without injury to existing rights, the application should be approved.

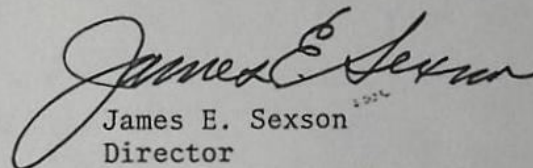
NOW, THEREFORE, it hereby is ORDERED that the requested change in place of use, as described herein, without loss of priority, is approved.

It is FURTHER ORDERED that said water so transferred shall be applied to beneficial use on or before October 1, 1979.

V31 P170

It is FURTHER ORDERED that the certificate of water right heretofore issued to C. W. Bradford and recorded at page 8004, Volume 8, State Record of Water Right Certificates, is canceled; and in lieu thereof a new certificate be issued covering the balance of the right NOT involved in this proceeding and NOT involved in the transfer application No. 3991 proceeding; and upon proof satisfactory to the Water Resources Director of completion of works and beneficial use of water to the extent intended under the provisions of this order, a confirming certificate of water right shall be issued to the applicants herein.

Dated at Salem, Oregon this 21st day of August, 1978.

  
James E. Sexson  
Director



BEFORE THE WATER RESOURCES DIRECTOR OF OREGON

DOUGLAS COUNTY

IN THE MATTER OF CANCELLATION )  
OF A WATER RIGHT IN THE NAME )  
OF HALL SEELY )  
----- )

O R D E R

On July 7, 1978, Donald S. and Florence H. Smith and Hall and Helen Seely submitted affidavits that they are the owners of a certain water right and the lands to which the water right is appurtenant; that they have abandoned any and all interest in and to said water right and request the same be canceled.

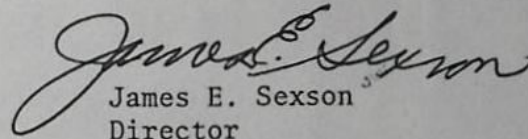
The water right in question is described by the certificate recorded at page 23702, Volume 17, State Record of Water Right Certificates, in the name of Hall Seely, and is for the use of not to exceed 0.05 cubic foot per second of water from South Umpqua River, with a date of priority of May 13, 1954, for the irrigation of 3.7 acres in Lot 6 (NW $\frac{1}{4}$  SW $\frac{1}{4}$ ) of Section 14, Township 27 South, Range 6 West, W.M.

ORS 540.621 provides that: "Whenever the owner of a perfected and developed water right certifies under oath to the Water Resources Director that the water right has been abandoned by him and that he desires cancellation thereof, the Water Resources Director shall enter an order canceling the water right."

NOW, THEREFORE, it hereby is ORDERED that the said water right, described by the certificate recorded at page 23702, Volume 17, State Record of Water Right Certificates, is canceled.

It is FURTHER ORDERED that the said certificate of water right is canceled.

Dated at Salem, Oregon this 21st day of August, 1978.

  
James E. Sexson  
Director

131 P10-9