

DECKER

3672

STATUS OF APPLICATION

DESCRIPTION OF WATER RIGHT

FEES PAID

Change in POD  
Date filed 5-13-77  
Date of hearing Dec 20, 1977  
Place of hearing Vale  
Date of order 12-20-77 Vol. 30, page 199  
Amending order 5-18-78 Vol. 30, p 583  
Date for application of water completed  
Proof mailed \_\_\_\_\_  
Proof received \_\_\_\_\_  
Certificate issued JAN 19 1979 Vol. 40, page 47186  
JUL 3 1979 41 48289  
JUL 2 1979 41 48290  
for survey

Name of stream Malheur River  
Trib. of \_\_\_\_\_ County of Malheur  
Use irrigation  
Quantity of water \_\_\_\_\_ No. of acres \_\_\_\_\_  
Name of ditch Brasnan  
Date of priority \_\_\_\_\_  
In name of \_\_\_\_\_  
Malheur Riv. Adjudication, Vol. 8, page 261  
App. No. 4483 Per. No. 2620 Cert. No. 7046  
Certificate cancelled \_\_\_\_\_  
Notation made on record by \_\_\_\_\_

Date	Amount	Receipt No.
5-13-77	\$ 50.00	60480
10-19-77	38.00	64535
TOTAL . . .		
11-17-77	\$2 Cert. Fee	Trans from 60480

The Malheur Enterprise \$40.18 pd 11/18/77 ok 1800  
4-19-79 84.00 10456

FEES REFUNDED

Date	Amount	Check No.
11-18-77	\$ 10.82	1801

Fees: Exam 20  
POD 15  
Cert 02  
PON 40.18  
77.18

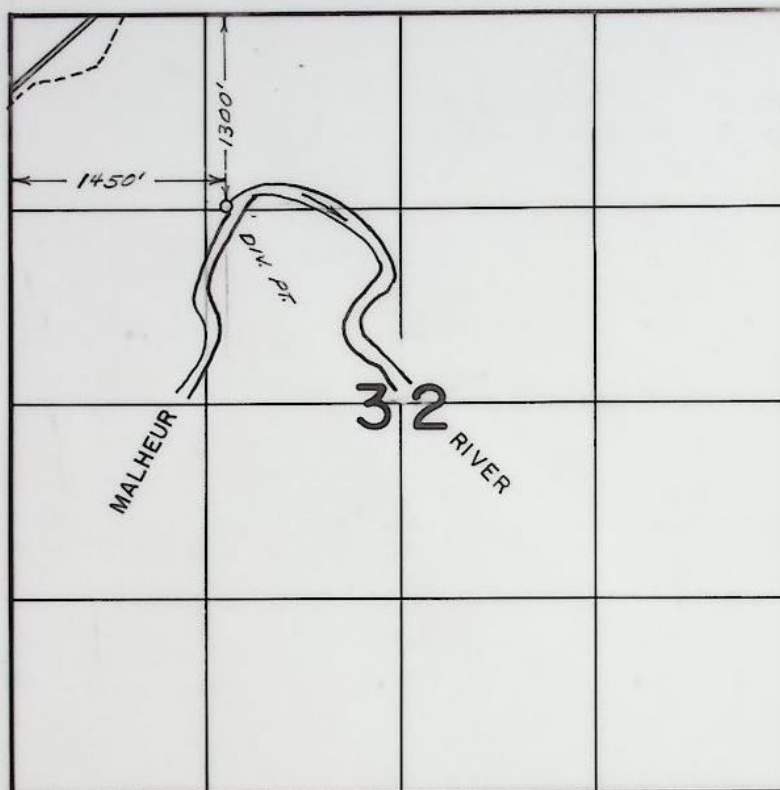
REMARKS

affidavit providing for canceling right for 3.0 acres in SE 1/4 NW 1/4 received Nov 3, 1977 Vol. 30 P. 22  
(under C-7046) cancelad

INDEX CARDS:		Entered	Checked
✓	Name	ly	
✓	Stream	ly	
✓	Pl. of Riv.	ly	
✓	Calendar	ly	
CHECKED TO RECORDED:			
✓	Trp. & Rec.	ly	
✓	Deed-book	ly	
✓	Deed-book	ly	ly
✓	Cert. of W/R	ly	
✓	Pat. Folder		
✓	Cloture		
✓	Cross Ref.		
✓	Power Claims		
✓	Abstracts	ly ly	

019

T17S. R.47E. W.M.



**FINAL PROOF SURVEY**  
UNDER

Transfer No. 3672  
Application No. .... Permit No. ....  
IN NAME OF

.....**MARGUERITE DECKER**.....

Surveyed JUN 27 1978, by L.H. NUNN.....

BEFORE THE WATER RESOURCES DIRECTOR OF OREGON

MALHEUR COUNTY

IN THE MATTER OF THE APPLICATION )  
OF MARGUERITE DECKER FOR APPROVAL )  
OF A CHANGE IN POINT OF DIVERSION )  
OF WATER FROM MALHEUR RIVER )  
-----

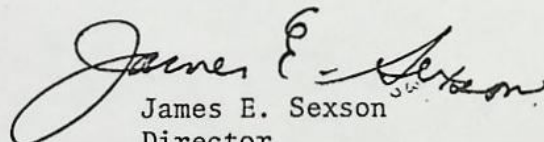
ORDER AMENDING  
ORDER APPROVING  
TRANSFER NO. 3672

The administrative order of the Water Resources Director entered December 20, 1977, approving water right transfer application No. 3672, in the name of Marguerite Decker, was in error in listing in paragraph three the number of acres owned by the applicant to which the water right described in the certificate recorded at page 6867, Volume 7, State Record of Water Right Certificates, is appurtenant. The order listed 29.0 acres in SE $\frac{1}{4}$  SE $\frac{1}{4}$  of Section 29, Township 17 South, Range 47 East, W.M., when it should have listed "... 20.0 acres in SE $\frac{1}{4}$  SE $\frac{1}{4}$  of Section 29, Township 17 South, Range 47 East, W.M."

NOW, THEREFORE, it hereby is ORDERED that paragraph three of the administrative order of the Water Resources Director entered December 20, 1977, approving water right transfer application No. 3672, in the name of Marguerite Decker, be, and the same hereby is, amended to read:

"The certificate recorded at page 6867, Volume 7, State Record of Water Right Certificates, in the name of Thos. J. Brosnan, describes a right which includes the use of water from Malheur River for irrigation of 20.0 acres in SE $\frac{1}{4}$  SE $\frac{1}{4}$  of Section 29, Township 17 South, Range 47 East, W.M., with a date of priority of August 25, 1902."

Dated at Salem, Oregon this 18th day of May, 1978.

  
James E. Sexson  
Director

BEFORE THE WATER RESOURCES DIRECTOR OF OREGON

MALHEUR COUNTY

IN THE MATTER OF THE APPLICATION )  
OF MARGUERITE DECKER FOR APPROVAL )  
OF A CHANGE IN POINT OF DIVERSION )  
OF WATER FROM MALHEUR RIVER )  
- - - - -

ORDER APPROVING  
TRANSFER NO. 3672

On May 13, 1977, an application was filed in the office of the Water Resources Director by Marguerite Decker for approval of a change in point of diversion from Malheur River, pursuant to the provisions of ORS 540.510 to 540.530.

The certificate recorded at page 7046, Volume 7, State Record of Water Right Certificates, in the name of Winter and Trousdale, describes a right which includes the use of water from Malheur River for irrigation of 40.0 acres in SE $\frac{1}{4}$  SW $\frac{1}{4}$  and 40.0 acres in SW $\frac{1}{4}$  SE $\frac{1}{4}$  of Section 29; 36.0 acres in NW $\frac{1}{4}$  NE $\frac{1}{4}$ , 22.0 acres in SW $\frac{1}{4}$  NE $\frac{1}{4}$  and 38.0 acres in NE $\frac{1}{4}$  NW $\frac{1}{4}$  of Section 32, Township 17 South, Range 47 East, W.M., with a date of priority of 1909.

The certificate recorded at page 6867, Volume 7, State Record of Water Right Certificates, in the name of Thos. J. Brosnan, describes a right which includes the use of water from Malheur River for irrigation of 29.0 acres in SE $\frac{1}{4}$  SE $\frac{1}{4}$  of Section 29, Township 17 South, Range 47 East, W.M., with a date of priority of August 25, 1902.

Water for the said rights is diverted, through the Brosnan Ditch, from a point located 170 feet North and 160 feet West from the East Quarter Corner of Section 2, being within the SE $\frac{1}{4}$  NE $\frac{1}{4}$  of Section 2, Township 18 South, Range 46 East, W.M.

The applicant herein, owner of the lands above described, proposes to change the point of diversion therefrom, without loss of priority, to a point located South 7 degrees 47 minutes East, 1304 feet from the Northwest Corner of the NE $\frac{1}{4}$  NW $\frac{1}{4}$  of Section 32, being within the NE $\frac{1}{4}$  NW $\frac{1}{4}$  of Section 32, Township 17 South, Range 47 East, W.M.

Notice of the application, pursuant to ORS 540.510, was published in The Malheur Enterprise, a newspaper printed and having general circulation in Malheur County, Oregon, for a period of three weeks in the issues of October 26; November 2 and 9, 1977.

Mr. Frank Elfering, Watermaster, has filed a statement to the effect that the proposed change in point of diversion may be made without injury to existing rights.

No objections having been filed and it appearing that the proposed change in point of diversion may be made without injury to existing rights, the application should be approved.

NOW, THEREFORE, it hereby is ORDERED that the requested change in point of diversion, as described herein, without loss of priority, is approved.

It is FURTHER ORDERED that the quantity of water diverted at the new point of diversion shall not exceed the quantity of water available at the old point of diversion under the subject rights.

It is FURTHER ORDERED that the following provisions shall be effective when in the judgment of the watermaster it becomes necessary to install headgates and measuring devices:

That the diversion works shall include an in line flow meter, a weir, or other suitable device for measuring the water to which the applicant is entitled;

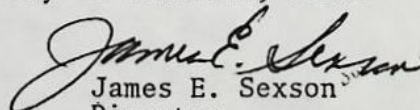
That the type and plans of the measuring device be approved by the watermaster before the beginning of construction work and that the weir or measuring device be installed under the general supervision of said watermaster.

It is FURTHER ORDERED that no time need be fixed for completion as the change in point of diversion is completed.

It is FURTHER ORDERED that the certificate of water right heretofore issued to Thos J. Brosnan and recorded at page 6867, Volume 7, State Record of Water right Certificates, is canceled, and in lieu thereof a new certificate be issued covering the balance of the right NOT involved in this proceeding, and upon proof satisfactory to the Water Resources Director of completion of works and beneficial use of water to the extent intended under the provisions of this order, a confirming certificate of water right shall be issued to the applicant herein.

It is FURTHER ORDERED that upon proof satisfactory to the Water Resources Director of completion of works and beneficial use of water to the extent intended under the provisions of this order the certificate of water right heretofore issued to Winter and Trousdale and recorded at page 7046, Volume 7, State Record of Water Right Certificates, be canceled, and in lieu thereof a new confirming certificate of water right be issued to the applicant herein.

Dated at Salem, Oregon, this 20th day of December, 1977.

  
James E. Sexson  
Director

BEFORE THE WATER RESOURCES DIRECTOR OF OREGON

MALHEUR COUNTY

IN THE MATTER OF THE APPLICATION )  
OF THAYER CATTLE COMPANY FOR AP- )  
PROVAL OF A CHANGE IN POINT OF )  
DIVERSION OF WATER )  
-----

ORDER APPROVING  
TRANSFER NO. 3876

On February 7, 1978, an application was filed in the office of the Water Resources Director by Thayer Cattle Company for approval of an additional point of diversion of water from Malheur River, pursuant to the provisions of ORS 540.510 to 540.530.

The certificate recorded at page 6867, Volume 7, State Record of Water Right Certificates, in the name of Thos. J. Brosnan, describes a right which includes the use of water from Malheur River for irrigation of a certain 38.0 acres in SW $\frac{1}{4}$  NW $\frac{1}{4}$ , 23.0 acres in SE $\frac{1}{4}$  NW $\frac{1}{4}$ , 14.0 acres in NE $\frac{1}{4}$  SW $\frac{1}{4}$ , 38.0 acres in NW $\frac{1}{4}$  SW $\frac{1}{4}$ , 30.0 acres in SW $\frac{1}{4}$  SW $\frac{1}{4}$  of Section 28; 25.0 acres in SW $\frac{1}{4}$  NE $\frac{1}{4}$ , 40.0 acres in SE $\frac{1}{4}$  NE $\frac{1}{4}$ , 37.0 acres in NW $\frac{1}{4}$  SE $\frac{1}{4}$ , 33.0 acres in NE $\frac{1}{4}$  SE $\frac{1}{4}$  and 4.0 acres in SE $\frac{1}{4}$  SE $\frac{1}{4}$  of Section 29, Township 17 South, Range 47 East, W.M., with a date of priority of August 25, 1902.

Water for the said right is diverted, through the Brosnan Ditch, from a point located 250 feet North and 225 feet West from the East Quarter Corner of Section 2, being within the SE $\frac{1}{4}$  NE $\frac{1}{4}$  of Section 2, Township 18 South, Range 46 East, W.M.

The applicant herein, owner of the lands above described, proposes to establish an additional point of diversion, without loss of priority, at a point located 150 feet North and 17 feet East from the Southwest Corner of Section 28, being within the SW $\frac{1}{4}$  SW $\frac{1}{4}$  of Section 28, Township 17 South, Range 47 East, W.M.

Notice of the application, pursuant to ORS 540.520(2), was published in the Daily Argus Observer, a newspaper printed and having general circulation in Malheur County, Oregon, for a period of three weeks in the issues of October 27, November 3 and 10, 1978.

Mr. Frank Elfering, Watermaster, has filed a statement to the effect that the proposed additional point of diversion may be made without injury to existing rights.

No objections having been filed and it appearing that the proposed additional point of diversion may be made without injury to existing rights, the application should be approved.

131 P 520

NOW, THEREFORE, it hereby is ORDERED that the requested additional point of diversion, as described herein, without loss of priority, is approved.

It is FURTHER ORDERED that the quantity of water diverted at the new point of diversion, together with that diverted at the old point of diversion, shall not exceed the quantity of water available at the old point of diversion under the subject right.

It is FURTHER ORDERED that the following provisions shall be effective when in the judgment of the watermaster it becomes necessary to install headgates and measuring devices:

That the diversion works shall include an in line flow meter, a weir, or other suitable device for measuring the water to which the applicant is entitled;

That the type and plans of the measuring device be approved by the watermaster before the beginning of construction work and that the weir or measuring device be installed under the general supervision of said watermaster.

It is FURTHER ORDERED that the construction work shall be completed and the change in point of diversion of water made on or before October 1, 1980.

It is FURTHER ORDERED that the portion of the right involved in the change authorized herein NOT be included in the new certificate to be issued as provided by the order entered December 20, 1977, approving transfer application No. 3672; and upon proof satisfactory to the Water Resources Director of completion of works and beneficial use of water to the extent intended under the provisions of this order, a confirming certificate of water right shall be issued to the applicant herein.

Dated at Salem, Oregon this 22nd day of December, 1978.

James E. Sexson  
Director

By *Chris Keeler*  
Deputy

## STATE OF OREGON

COUNTY OF MALHEUR

## CERTIFICATE OF WATER RIGHT

This is to Certify, That THOS. J. BROSNAN

of Ontario, State of Oregon has a right to the use of  
the waters of Malheur River

for the purpose of Irrigation, domestic and stock

and that said right has been confirmed by decree of the Circuit Court of the State of Oregon for Malheur County, and the said decree entered of record at Salem, in the Order Record of the STATE ENGINEER, in Volume 8, at page 228; that the priority of the right thereby confirmed dates from Aug. 25, 1902

that the amount of water to which such right is entitled, for the purposes aforesaid, is limited to an amount actually beneficially used for said purposes, and shall not exceed 1 1/2 acre foot per acre in any 30-day period prior to June 1st, 1 acre foot per acre in any 30-day period after June 1st, of each year, or 3 acre feet per acre during any season, diverted at a rate not to exceed one-twentieth of a cubic foot per second per acre;

A description of the lands irrigated under such right, and to which the water is appurtenant (or, if for other purposes, the place where such water is put to beneficial use), is as follows:

40 acres in the SW 1/4 NW 1/4, 23 acres in the SE 1/4 NW 1/4, 21 acres in the NE 1/4 SW 1/4, 40 acres in the NW 1/4 SW 1/4, and 50 acres in the SW 1/4 SW 1/4, Section 28, 35 acres in the SW 1/4 NE 1/4, 40 acres in the SE 1/4 NE 1/4, 40 acres in the NE 1/4 SE 1/4, 40 acres in the NW 1/4 SE 1/4, and 29 acres in the SE 1/4 SE 1/4, Section 29, T. 17 S. R. 47 E. W. 1. E., being a total of 338 acres.

	T-3672	T-3876	Balance
40.0 ac. in SW 1/4 NW 1/4		38.0	22
23.0 ac. in SE 1/4 NW 1/4		23.0	0.0
21.0 ac. in NE 1/4 SW 1/4		14.0	7.0
40.0 ac. in NW 1/4 SW 1/4		38.0	2.0
30.0 ac. in SW 1/4 SW 1/4		30.0	0.0
Section 28			
35.0 ac. in SW 1/4 NE 1/4		25.0	10.0
40.0 ac. in SE 1/4 NE 1/4		40.0	0.0
40.0 ac. in NE 1/4 SE 1/4		33.0	7.0
40.0 ac. in NW 1/4 SE 1/4		37.0	3.0
29.0 ac. in SE 1/4 SE 1/4	20.0	4.0	5.0
Section 29			
			Dom & Stock

And said right shall be subject to all other conditions and limitations contained in said decree.  
The right to the use of the water for irrigation purposes is restricted to the lands or place of use herein described.

WITNESS the signature of the State Engineer,

affixed this 1st day

of February, 1927.

WILLIAM J. JONES  
State Engineer.

Recorded in State Record of Water Right Certificates, Volume 7, page 6867.

T# 3672 T# 3876

47136

## STATE OF OREGON

COUNTY OF MALHEUR

## CERTIFICATE OF WATER RIGHT

This Is to Certify, That

THOS. J. BROSNAN

of Ontario, State of Oregon, 97914, has  
a right to the use of the waters of Malheur River

a tributary of Snake River for the purpose of  
irrigation of 36.0 acres, domestic and stock

and that said right has been confirmed by decree of the Circuit Court of the State of Oregon for  
Malheur County, and the said decree entered of record at Salem, in the Order Record of  
the WATER RESOURCES DIRECTOR, in Volume 8, at page 228; that the priority of the  
right thereby confirmed dates from August 25, 1902

that the amount of water to which such right is entitled, for the purposes aforesaid, is limited to an  
amount actually beneficially used for said purposes, and shall not exceed 1½ acre feet per  
acre in any 30-day period to June 1st, 1 acre foot per acre in any 30 day period  
after June 1st, of each year, or 3 acre feet per acre during any season, diverted  
at a rate not to exceed one-twentieth of a cubic foot per second per acre;

The point of diversion is located in the SE¼ NE¼, Section 2, T. 18 S., R. 46 E., W. M.,  
Brosnan Ditch-250 feet North and 225 feet West from the E¼ Corner, Section 2

A description of the place of use under the right, and to which such right is appurtenant, is as  
follows:

2.0 acres SW¼ NW¼  
7.0 acres NE¼ SW¼  
2.0 acres NW¼ SW¼  
Section 28  
10.0 acres SW¼ NE¼  
7.0 acres NE¼ SE¼  
3.0 acres NW¼ SE¼  
5.0 acres SE¼ SE¼  
Section 29  
T. 17 S., R. 47 E., W. M.

This certificate describes that portion of the water right confirmed by the prior  
certificate recorded at page 6867, Volume 7, State Record of Water Right  
Certificates, NOT modified by the provisions of orders of the Water Resources  
Director entered on December 20, 1977 and December 22, 1978, approving transfer  
applications Nos. 3672 and 3876.

The issuance of this superseding certificate does not confirm the status of the  
water right in reference to ORS 540.610.

And said right shall be subject to all other conditions and limitations contained in said decree.  
The right to the use of the water for the purposes aforesaid is restricted to the lands or place of  
use herein described.

WITNESS the signature of the Water Resources Director, affixed

STATE OF OREGON

County of Malheur

Inst. No. 59670 I certify  
that the within instrument of  
writing was received for record on  
the day of FEB 22 1979  
at 10:20 O'clock A.M.

this date January 19, 1979.

COMPARE

ROBERT L. MORCOM,  
County Clerk

By: Kay Fiedler

*James E. Severson*  
Water Resources Director

Recorded in State Record of Water Right Certificates, Volume 40, page 47186

## STATE OF OREGON

COUNTY OF MALHEUR

## CERTIFICATE OF WATER RIGHT

This is to Certify, That Winter &amp; Trousdale

of Ontario, State of Oregon has a right to the use of  
the waters of Malheur  
for the purpose of Irrigation

and that said right has been confirmed by decree of the Circuit Court of the State of Oregon for  
Malheur County, and the said decree entered of record at Salem, in the Order  
Record of the STATE ENGINEER, in Volume 8, at page 228; that the priority  
of the right thereby confirmed dates from 1909

that the amount of water to which such right is entitled, for the purposes aforesaid, is limited to an  
amount actually beneficially used for said purposes, and shall not exceed  $1\frac{1}{2}$  acre feet per acre  
in any 30-day period prior to June 1st, 1 acre foot per acre in any 30-day period  
after June 1st, of each year, or 3 acre feet per acre during any season, diverted  
at a rate not to exceed one-twentieth of a cubic foot per second per acre;

A description of the lands irrigated under such right, and to which the water is appurtenant  
(or, if for other purposes, the place where such water is put to beneficial use), is as follows:

40 acres in SE $\frac{1}{4}$ SW $\frac{1}{4}$ , 40 acres in SW $\frac{1}{4}$ SE $\frac{1}{4}$ , Section 29, 36 acres in NW $\frac{1}{4}$ NE $\frac{1}{4}$ , 22 acres  
in SW $\frac{1}{4}$ NE $\frac{1}{4}$ , 38 acres in NE $\frac{1}{4}$ NW $\frac{1}{4}$ , 3 acres in SE $\frac{1}{4}$ NW $\frac{1}{4}$ , Section 32, T. 17 S. R. 47 E.  
W. M., being a total of 179 acres.

Change in point of div.  
Sp. Or. Vol. 2, p. 406

And said right shall be subject to all other conditions and limitations  
contained in said decree.

The right to the use of the water for irrigation purposes is restricted to the lands or place  
of use herein described.

WITNESS the signature of the State Engineer,

affixed this 1st day  
of February, 1927.

RHEA LUPER

State Engineer.

Recorded in State Record of Water Right Certificates, Volume 7, page 7046

affidavit to cancel part Nov 9, 1977 T# 3672

# STATE OF OREGON

WATER DIVISION NO.

COUNTY OF MALHEUR

## CERTIFICATE OF WATER RIGHT

(For rights perfected under original, enlargement or secondary permits)

**This is to Certify, That** A.B.WINTER, C.H.TRUESDALE AND L.E.STURGES

of **Everett**, State of **Washington**, has made proof  
to the satisfaction of the STATE WATER BOARD of Oregon, of a right to the use of the  
waters of **Malheur River**, a tributary of **Snake River**  
, for the purpose of the irrigation of 358 acres of land

under Permit No. 2620 of the State Engineer, and that said right to  
the use of said waters has been perfected in accordance with the laws of Oregon and  
duly confirmed by order of the STATE WATER BOARD of Oregon, made and entered  
of record in the Record of Proceedings of said Board, at Salem, in Volume 1

at page 389, on the 13th day of April, 1921; that the priority of  
the right hereby confirmed dates from August 24, 1915; that the amount of  
water to which such right is entitled and hereby confirmed, for the purposes aforesaid,  
is limited to an amount actually beneficially used for said purposes, and shall not

exceed 4.48 cubic feet per second, or its equivalent in case of rotation. The use  
thereunder shall conform to any reasonable rotation system ordered by the proper State Officer.

A description of the lands under such right, and to which the water hereby  
confirmed is appurtenant, or, if for other purposes, the place where such water is put  
to beneficial use, is as follows: 35 acres in the Southeast quarter of Southwest quarter  
and 35 acres in the Southwest quarter of Southeast quarter of Section Twenty-nine: 20 acres  
in the Northwest quarter of Northeast quarter; 5 acres in the Southwest quarter of Northeast  
quarter; 30 acres in the Northeast quarter of Northwest quarter; 33 acres in the Southwest  
quarter of Northwest quarter; 25 acres in the Southeast quarter of Northwest quarter; 40  
acres in the Northeast quarter of Southwest quarter; 32 acres in the Northwest quarter of  
Southwest quarter; 40 acres in the Southwest quarter of Southwest quarter and 23 acres in  
the Southeast quarter of Southwest quarter and 40 acres in the Northwest quarter of South-  
east quarter of Section Thirty-two, Township Seventeen South, Range Forty-seven East of  
Willamette Meridian, in Malheur County, Oregon.

The right to the use of the water aforesaid hereby confirmed is restricted to the  
lands or place of use herein described.

Rights to the use of water for power purposes are limited to a period of forty  
years from the date of priority of the right, as herein set forth, subject to a preference  
right of renewal under the laws existing at the date of the expiration of the right for  
power purposes, as hereby confirmed and limited.

*Cancel  
Auths*

Witness the seal and signature of the STATE

WATER BOARD affixed this 13th day  
of April, 1921.

STATE WATER BOARD

(SEAL OF STATE WATER BOARD)

By PERCY A. CUPPER  
State Engineer, President

Attest: R. W. POTTER  
Secretary

Recorded in State Record of Water Right Certificates, Volume 4; Page 3208

T#3672

# AFFIDAVIT OF PUBLICATION

Vale, Oregon November 9, 1977

## TO MALHEUR ENTERPRISE, Dr.

To publishing attached Legal Notice In 3 issues \$40.18

STATE OF OREGON )  
County of Malheur }ss.

I, W. G. Auyer being first duly sworn, depose and say that I am the Foreman Publisher of the printers of The Malheur Enterprise, which is a weekly newspaper of general circulation, printed and published in Vale in said county and state that such newspaper is made up of at least four pages of eight columns each and at least 21 inches in depth of matter; that such newspaper was regularly and uninterruptedly published each week for at least twelve consecutive months immediately

preceding the first publication of attached Legal Notice and has more than 200

bona fide subscribers within said county; that the Legal Notice of which the one hereto attached is a true and correct copy as printed, was published in the regular and entire issue of said newspaper, and not in any supplement thereof, once

each week for 3 successive and consecutive weeks, being published 3

times commencing with the issue dated the 26 day of October, 1977

and ending with the issue dated the 9 day of November, 1977

That the amount of charge actually made and to be collected for such newspaper for such publication is \$ 40.18

W. G. Auyer  
Foreman Publisher of the Printers

Subscribed and sworn to before me this 9 day of Nov. 1977

W. G. Auyer  
Notary Public for Oregon

My commission expires August 11, 1978

RECEIVED  
NOV 14 1977  
WATER RESOURCES DEPT.  
SALEM, OREGON

## Legal Notice

### NOTICE OF WATER RIGHT TRANSFER APPLICATION NO. 3672

Notice is given hereby that an application has been filed in the office of the Water Resources Director by Marguerite Decker for approval of a change in point of diversion from Malheur River.

The certificate recorded at page 7046, Volume 7, State Record of Water Right Certificates, in the name of Winter and Trousdale, describes a right which includes the use of water from Malheur River for irrigation of 40.0 acres in SE $\frac{1}{4}$  SW $\frac{1}{4}$  and 40.0 acres in SW $\frac{1}{4}$  SE $\frac{1}{4}$  of Section 29; 36.0 acres in NW $\frac{1}{4}$  NE $\frac{1}{4}$ , 22.0 acres in SW $\frac{1}{4}$  NE $\frac{1}{4}$  and 38.0 in NE $\frac{1}{4}$  NW $\frac{1}{4}$  of Sec 32, Township 17 South, Range 47 East, WM, with a date of priority of 1909.

The certificate recorded at page 6867, Volume 7, State Record of Water Right Certificates, in the name of Thos. J. Brosnan, describes a right which includes the use of water from Malheur River for irrigation of 29.0 acres in SE $\frac{1}{4}$  SE $\frac{1}{4}$  of Sec. 29, T 17 S, R 47 E, WM, with a date of priority of August 25, 1902.

Water for the said rights is diverted, through the Brosnan Ditch, from a point located 170 ft N and 160 ft W from the E $\frac{1}{4}$  corner of Sec 2, being within the SE $\frac{1}{4}$ , NE $\frac{1}{4}$  of Sec 2, T 18

ok  
dy