

18485 IN Applegate Rd
Dante Pass 197526

3431

STATUS OF APPLICATION

Change in point of diversion and place of use
Date filed 6-25-76
Date of hearing 9-14-76
Place of hearing Milford
Date of order 9-24-76 Vol. 27, page 464
Date for application of water 10-1-77 10-1-78
Proof mailed _____
Proof received _____
Certificate issued AUG 29 1988 Vol. _____, page 57595

DESCRIPTION OF WATER RIGHT

Name of stream Applegate River
Trib. of _____ County of Jackson
Use irrigation
Quantity of water _____ No. of acres 30.24
Name of ditch _____
Date of priority July 21, 1947
In name of Benjamin F. Ellis
_____ Adjudication, Vol. _____, page _____
App. No. 22707 Per. No. 17890 Cert. No. 22752
Certificate cancelled _____
Notation made on record by _____

FEES PAID

Date	Amount	Receipt No.
<u>6-25-76</u>	<u>45.00</u>	<u>53955</u>
TOTAL		
<u>8-24-76</u>	<u>4.20</u>	<u>53954</u>
<u>6-25-76</u>	<u>10</u>	<u>53956</u>
	Cert. Fee	

FEES REFUNDED

Date	Amount	Check No.
<u>8-24-76</u>	<u>2.91</u>	<u>740</u>

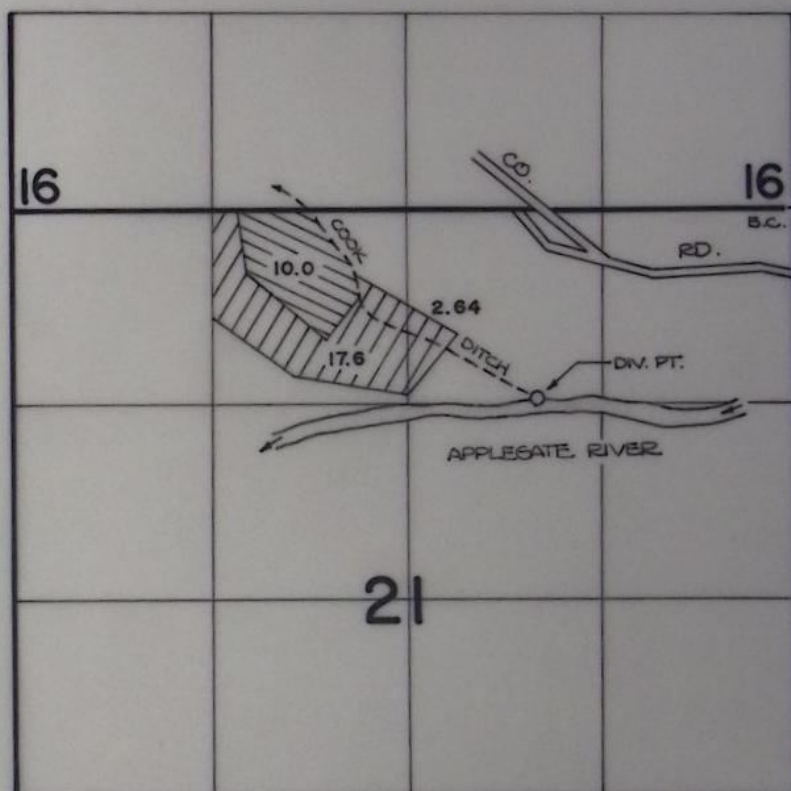
REMARKS

See Transfer 3430 which should be considered at same time
See A# 22707 for Cancel Autho on 166 Ac under C# 22752 - Sp. On Vol 27 P 439


INDEX CARDS:		Entered	Checked
<input checked="" type="checkbox"/>	Name	<input checked="" type="checkbox"/>	<input type="checkbox"/>
<input checked="" type="checkbox"/>	Stream	<input checked="" type="checkbox"/>	<input type="checkbox"/>
<input checked="" type="checkbox"/>	Pt. of Div.	<input checked="" type="checkbox"/>	<input type="checkbox"/>
<input checked="" type="checkbox"/>	Calendar	<input checked="" type="checkbox"/>	<input type="checkbox"/>
CHECKED TO RECORDS:			
<input checked="" type="checkbox"/>	Twp. & Rge.	<input checked="" type="checkbox"/>	<input type="checkbox"/>
<input type="checkbox"/>	Decree-vault	<input type="checkbox"/>	<input type="checkbox"/>
<input type="checkbox"/>	Decree-safe	<input type="checkbox"/>	<input type="checkbox"/>
<input checked="" type="checkbox"/>	Cert. of W/R	<input checked="" type="checkbox"/>	<input type="checkbox"/>
<input checked="" type="checkbox"/>	Per. Folder	<input checked="" type="checkbox"/>	<input type="checkbox"/>
<input type="checkbox"/>	Chaindex	<input type="checkbox"/>	<input type="checkbox"/>
<input type="checkbox"/>	Cross Ref.	<input type="checkbox"/>	<input type="checkbox"/>
<input type="checkbox"/>	Power Claim	<input type="checkbox"/>	<input type="checkbox"/>
<input type="checkbox"/>	Abstracts	<input type="checkbox"/>	<input type="checkbox"/>

Transf 3431 plus cancel autho for 16⁶ Ac = entire right under C#22752


T.38S. R.4W. W.M.



DIVERSION POINT IS LOCATED 1200'S. AND 1030'W. FROM THE N.E. CORNER OF SECTION 21.



CHANGE IN P.O.D. AND P.O.U.



CHANGE IN P.O.D. ONLY

FINAL PROOF SURVEY

UNDER

TRANSFER NO. 3431

Application No. Permit No.
IN NAME OF

BENJAMIN F. & LAURA S. ELLIS

Surveyed **JULY.22 19.83**, by **B. JAMES**.....

STATE OF OREGON

COUNTY OF JACKSON

CERTIFICATE OF WATER RIGHT

THIS IS TO CERTIFY, that BENJAMIN F. AND LAURA S. ELLIS, of 18285 NORTH APPLEGATE ROAD, GRANTS PASS, OREGON 97526, has a right to the use of the waters of APPLEGATE RIVER, a tributary of ROGUE RIVER, for the purpose of IRRIGATING 30.24 ACRES.

The right has been perfected under Permit 17890. The date of priority is JULY 21, 1947. The right is limited to not more than 0.38 CUBIC FOOT PER SECOND or its equivalent in case of rotation, measured at the point of diversion from the source.

The point of diversion is located as follows:

NW 1/4 NE 1/4, SECTION 21, T 38 S, R 4 W, W.M.;
1280 FEET SOUTH & 1830 FEET WEST FROM NE CORNER SECTION 21.

The amount of water used for irrigation, together with the amount secured under any other right existing for the same lands, shall be limited to ONE-EIGHTIETH of one cubic foot per second per acre, or its equivalent for each acre irrigated and shall be further limited to a diversion of not to exceed 4 1/2 acre-feet per acre for each acre irrigated during the irrigation season of each year, FROM APRIL 2 TO OCTOBER 31 OF EACH YEAR.

The right shall conform to such reasonable rotation system as may be ordered by the proper state officer.

A description of the place of use under the right, and to which such right is appurtenant, is as follows:

NW 1/4 NE 1/4 2.64 ACRES
NE 1/4 NW 1/4 27.60 ACRES
SECTION 21
TOWNSHIP 38 SOUTH, RANGE 4 WEST, W.M.

The right to the use of the water for the above purpose is restricted to beneficial use on the lands or place of use described. The right is subject to minimum flows established by the Water Resources Commission with an effective date prior to this right.

This certificate is issued to confirm THE REMAINING RIGHT AND a change in POINT OF DIVERSION AND PLACE OF USE approved by orders of the Water Resources Director entered SEPTEMBER 17, 1976, AND SEPTEMBER 24, 1976, and supersedes certificate 22752, State Record of Water Right Certificates.

The issuance of this superseding certificate does not confirm the status of the water right in regard to the provisions of ORS 540.610 pertaining to forfeiture or abandonment.

WITNESS the signature of the Water Resources Director,
affixed this date AUGUST 29, 1988.

/s/ WILLIAM H. YOUNG

Water Resources Director

Recorded in State Record of Water Right Certificates numbered 57595

T-3431

Survey w/ T-9430

FILE 578:
YELLOW HAZE.

REPORT ON INSPECTION UNDER TRANSFER
OF WATER RIGHT FOR CHANGE IN:

POD ✓
POU ✓
USE
Add'l POD

Transfer NO. 3431 ✓

County Jackson ✓

Old Certificate NO. 22752 ✓

1. Name Benjamin F & Laura S. Ellis ✓
2. Address 18485 No. Applegate Rd, Grants Pass, OR 97526 ✓
3. Source of Supply Applegate Riv. ✓, Trib of _____
4. Use irrigation OF 30.24 AC
5. Amount of Water 0.54 cfs 0.27 cfs ^{1280'S. ✓} Priority Date July 21, 1947 ✓
^{1830'W. ✓}
6. Proposed Point of Diversion 1300 ft S & 1850 ft W from NE cor of
Sec 21, w/c NW NE, Sec 21, T 38S, R 4W. w/m

7. Completion Date extended to 10-1-78

8. Place of Use:

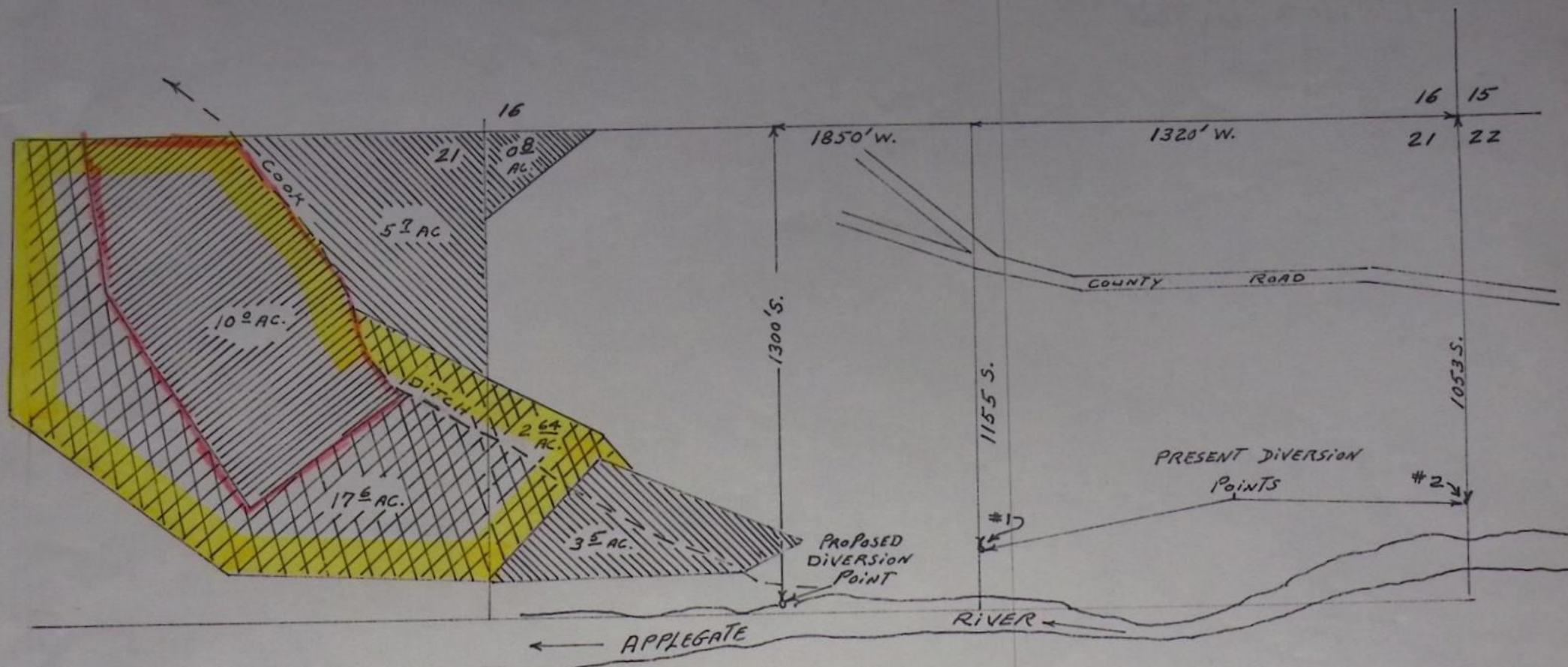
Township	Range	Section	Forty Acre Tract	Use for Which Transfer Made
38S ✓	4W ✓	21 ✓	NE NW ✓	10 ac ✓ chg in POD ✓
			NW NE ✓	2 ⁶⁴ ac ✓ } chg POD ✓
			NE NW ✓	17 ⁶ ac ✓ }


PHOTO: 179-1172
7-22-83 B5J


44-2


T-3431

T. 38S R. 4W. W. M.




 PRESENT PLACE OF
USE TO BE TRANSFERRED

 PROPOSED PLACE
OF USE

 PRESENT PLACE OF
USE UNCHANGED

MAP TO ACCOMPANY APPLICATION OF
BENJAMIN F. ELLIS AND LAURA S. ELLIS
FOR CHANGE IN POINT OF DIVERSION AND
CHANGE IN PLACE OF USE ON
PERMIT #17890
PRIORITY JULY 21, 1947

SCALE 1" = 400'



6-22-76

FINAL PROOF ON
SURFACE WATER IRRIGATION

APPLICATION NO. 61941

PERMIT NO. 45939

AND -

TRANSFER NO. 3431

INFO: NAMES: BENJAMIN F & LAURA S. ELLIS

ADDRESS: 18485 NO. APPLEGATE RD.

TALKED TO: BEN & LAURA

SOURCES: APPLEGATE RIVER

SYSTEM: PUMPS DIRECT FROM RIVER INTO COOK DITCH.
PUMPS FROM COOK DITCH.

PUMP IN COOK DITCH

PUMP: MAKE: BERKELEY
TYPE: CENT.
SUCTION SIZE: 4"
DISCHARGE SIZE: 3"
MODEL NO.:
RATING:

MOTOR: MAKE: UNIVERSAL
TYPE: ELECT.
HP: 7.5
RPM: 3500

CONNECTED DIRECT OR PULLEYS:

SPRINKLER SYSTEM:

PUMP @ APPLEGATE RIVER INTO COOK DITCH.

BERKELEY
CENT. $QA = (30.24)(\frac{1}{50}) = 0.38 \text{ CFS}$

8" USE 70 PSI:

6" $QH = \frac{(17)(7.08)}{450} = 0.27 \text{ CFS}$

MARATHON
ELECT. $QP = \frac{(6.60)(7.5)}{(3+177.8)} = 0.27 \text{ CFS}$

10

1750

PETER R. PAGTER

0.27 CFS IS THE MAX THAT
HIS IRRIGATION CAN USE. ALSO,
THE 7.5HP PUMP IS THE
LIMITING PUMP.

LIFT

USE: PASTURE & ALFALFA.

DIVERSION: DIRECT:

STRUCTURE: COOK DITCH.

TIE: MONUMENTS: NW 1/4 COR SEC. 21 & NE 1/4 COR SEC. 21 (2 B.C.'S)
SURVEYED ON: 179-1173

P. S. Jones

ASSIST. WATER RIGHTS EXAMINER. DATE: 7-22-83

NOTE:

FINAL PROOF ON
SURFACE WATER IRRIGATION

APPLICATION NO. 61941

PERMIT NO. 45939

AND -

TRANSFER NO. 3431

INFO: NAMES: BENJAMIN F & LAURA S. ELLIS

ADDRESS: 18485 NO. APPLEGATE RD.

TALKED TO: BEN & LAURA

SOURCES: APPLEGATE RIVER

SYSTEM: PUMPS DIRECT FROM RIVER INTO COOK DITCH.
PUMPS FROM COOK DITCH.

PUMP IN COOK DITCH

PUMP: MAKE: BERKELEY
TYPE: CENT.
SUCTION SIZE: 4"
DISCHARGE SIZE: 3"
MODEL NO.:
RATING:
MOTOR: MAKE: UNIVERSAL
TYPE: ELECT.
HP: 7.5
RPM: 3500

PUMP @ APPLEGATE RIVER INTO COOK DITCH

BERKELEY
CENT. $QA = (30.24)(\frac{1}{80}) = 0.38 \text{ CFS}$
8" USE 70 PSI:
6" $QH = \frac{(17)(7.08)}{450} = 0.27 \text{ CFS}$

MARATHON
ELECT. $QP = \frac{(6.60)(7.5)}{(3+177.8)} = 0.27 \text{ CFS}$

10

1750

CONNECTED DIRECT OR PULLEYS:

DIRECT

PETER R. PAGTER

SPRINKLER SYSTEM:

MAINLINE: NO. FEET: 600'
SIZE: 4"
TYPE: ALUM.

LATERALS: NO. FEET: 680'
SIZE: 3"
TYPE: ALUM.

SPRINKLERS: NO. HEADS: 17

MAKE: EB

MODEL #: 30'S

NOZZLE SIZES: 1" 64X0

MAXIMUM: 17

IN OPERATION: MEAN PRESSURE:

@ DITCH.

NO. OF HEADS:

@ RIVER

LIFT: SUCTION: 3'

12'

DISCHARGE: 0'

-2'

USE: PASTURE & ALFALFA

DIVERSION: DIRECT:

STRUCTURE: COOK DITCH.

TIE: MONUMENTS: NW 1/4 COR SEC. 21 & NE 1/4 COR SEC. 21 (2 B.C. 5)

SURVEYED ON: 179-117R

P. S. Jones

ASSIST. WATER RIGHTS EXAMINER. DATE: 7-22-83

NOTE:

BEFORE THE WATER RESOURCES DIRECTOR OF OREGON

Jackson County

IN THE MATTER OF THE APPLICATION)
OF BENJAMIN F. AND LAURA S. ELLIS)
FOR THE APPROVAL OF A CHANGE IN)
POINT OF DIVERSION AND PLACE OF USE)
OF WATER FROM APPELEGATE RIVER)

ORDER APPROVING
TRANSFER NO. 3431

On June 25, 1976, Benjamin F. and Laura S. Ellis filed an application for transfer of water right in the office of the Water Resources Director proposing a change in point of diversion and place of use under an existing right of record from Applegate River.

Certificate of water right issued to Benjamin F. Ellis and recorded at Page 22752, Volume 16, State Record of Water Right Certificates, confirms a right to the use of 0.59 cubic foot per second from Applegate River for the irrigation of, among other lands, 6.94 acres in NW $\frac{1}{4}$ NE $\frac{1}{4}$ and 23.3 acres in NE $\frac{1}{4}$ NW $\frac{1}{4}$, Section 21, Township 38 South, Range 4 West, W.M., with a date of priority of July 21, 1947.

These lands are irrigated from two points of diversion located (1) 1155 feet South and 1320 feet West from the Northeast corner of Section 21, and (2) 1053 feet South from the Northeast corner of Section 21, both being within the NE $\frac{1}{4}$ NE $\frac{1}{4}$, Section 21, Township 38 South, Range 4 West, W.M.

The applicant herein, owner of the lands above described, proposes to change the place of use from 4.3 acres in NW $\frac{1}{4}$ NE $\frac{1}{4}$ and 5.7 acres in NE $\frac{1}{4}$ NW $\frac{1}{4}$, Section 21, to 10.0 acres in NE $\frac{1}{4}$ NW $\frac{1}{4}$, Section 21, Township 38 South, Range 4 West, W.M., and to change the points of diversion to irrigate these lands, together with the remaining 2.64 acres in NW $\frac{1}{4}$ NE $\frac{1}{4}$ and 17.6 acres in NE $\frac{1}{4}$ NW $\frac{1}{4}$, Section 21, Township 38 South, Range 4 West, W.M., from a point of diversion to be located 1300 feet South and 1850 feet West from the Northeast corner of Section 21, being within the NW $\frac{1}{4}$ NE $\frac{1}{4}$, Section 21, Township 38 South, Range 4 West, W.M.

Notice of the application, pursuant to ORS 540.510 was published in the Medford Mail Tribune, a newspaper printed and having general circulation in Jackson County, Oregon, for a period of three weeks in the issues of July 20, 27 and August 3, 1976.

Mr. David C. Hendrix, Watermaster of District No. 13, has filed a statement to the effect that the proposed changes in point of diversion and place of use may be made without injury to existing rights.

No objection having been filed and it appearing that the proposed changes in point of diversion and place of use may be made without injury to existing rights, the application should be approved.

NOW, THEREFORE, it hereby is ORDERED that the requested changes in point of diversion and place of use of water from Applegate River described herein, without loss of priority, are approved.

It is FURTHER ORDERED that the quantity of water diverted at the new point of diversion shall not exceed the quantity of water available at the old point of diversion, and shall not exceed 0.38 cubic foot per second.

It is FURTHER ORDERED that the following provisions shall be effective when in the judgement of the watermaster it becomes necessary to install headgates and measuring devices:

That the diversion works shall include an in line flow meter, a weir, or other suitable device for measuring the water to which the applicant is entitled;

That the type and plans of the measuring device be approved by the watermaster before the beginning of construction work and that the weir or measuring device be installed under the general supervision of said watermaster.

It is FURTHER ORDERED that said water so transferred shall be applied to beneficial use and the change in point of diversion made on or before October 1, 1977.

It is FURTHER ORDERED that the certificate of water right heretofore issued to Benjamin F. Ellis and recorded at Page 22752, Volume 16, State Record of Water Right Certificates, is canceled, and upon proof satisfactory to the Water Resources Director of completion of the authorized change in point of diversion and application of water to beneficial use, a certificate of water right shall be issued to Benjamin F. and Laura S. Ellis confirming the right.

Dated at Salem, Oregon, this 24th day of September, 1976.

/s/ JAMES E. SEXSON
Director

NOTICE OF COMPLETE APPLICATION
OF WATER TO BENEFICIAL USE

Transfer No. 3431

We /, Benjamin F. Ellis and Laura S. Ellis hereby certify that
on September 30, 1978, the water has been applied to
the lands to which the water right was transferred by an order of the
Water Resources Director dated September 24, 1976, approving an appli-
cation for a change in place of use of water from Applegate River.

10/1/78

Date

Benjamin F. Ellis
Laura S. Ellis
Signature

RECEIVED

OCT 3 1978

WATER RESOURCES DEPT.
SALEM, OREGON

ok
Laj

T-3431

RECEIVED

JUN 25 1976

WATER RESOURCES DEPT
SALEM, OREGON

Application for Transfer of Water Right

To the STATE ENGINEER OF OREGON:

I, Benjamin F. Ellis and Laura S. Ellis
(Name of applicant)of 18285 N. Applegate Road, /
(Postoffice) Grants Pass,
County of JacksonState of Oregon 97526, do hereby make application for change in point of diversion
and change in place of use.
(In point of diversion; place of use; use heretofore made of the water)1. The source of present water right is Applegate River.
(Name of stream)2. The use to which the water is applied is irrigation.
(Irrigation; Mining; Power; Manufacturing; etc.)3. The name of the ditch, canal or pipe line is pump and ~~box~~ Ditch.#1 Diversion
#2 " 4. The point of diversion is located 1155 ft. S. and 1320 ft. W. from the NE
(N. or S.) (E. or W.)corner of Section 21 being within the NE 1/4 NE 1/4
(Section or subdivision)of Section 21 Tp. 38 S. R. 4 W. W. M., in the County of Jackson.
(No. N. or S.) (No. E. or W.)

5. List the number of acres irrigated in each smallest legal subdivision (40-acre tract) involved in this transfer. If for any other use, indicate place of use.

Twp.	Range	Sec.	NE 1-4				NW 1-4				SW 1-4				SE 1-4			
			NE 1/4	NW 1/4	SW 1/4	SE 1/4	NE 1/4	NW 1/4	SW 1/4	SE 1/4	NE 1/4	NW 1/4	SW 1/4	SE 1/4	NE 1/4	NW 1/4	SW 1/4	SE 1/4
38 S.	4 W.	21		2.6		17.6												CIPOD
		21		4.3		5.7												CIPOD & CIPOU

NOTE: If you own less than 40-acre tracts, attach a description of your land as it appears in your deed.

(Attach separate sheet if necessary)

6. Are you the legal owner of the above described lands? Yes.
(If not owner, explain your interest)7. Has water been used beneficially for the purposes indicated herein during the past 5 years? Yes.8. What is the date of priority of your water right? July 21, 1947.9. Was your water right acquired by State Engineer's Permit? Yes. If so, give number
(Yes or No)of permit 17890.

10. Do you hold a water right certificate? Yes. If so, give number of certificate 22752
(Yes or No)

11. Was your water right determined by State Engineer's order of Determination or Decree of Court?

No. If so, give title of proceedings none.
(Yes or No)

12. Is the water right recorded in your name? Yes, Benjamin F. Ellis.
(If not, give name)

13. I propose to transfer the water right to the following described lands: (Do not answer if your application is for change in point of diversion only.)

Twp.	Range	Sec.	NE 1-4				NW 1-4				SW 1-4				SE 1-4			
			NE $\frac{1}{4}$	NW $\frac{1}{4}$	SW $\frac{1}{4}$	SE $\frac{1}{4}$	NE $\frac{1}{4}$	NW $\frac{1}{4}$	SW $\frac{1}{4}$	SE $\frac{1}{4}$	NE $\frac{1}{4}$	NW $\frac{1}{4}$	SW $\frac{1}{4}$	SE $\frac{1}{4}$	NE $\frac{1}{4}$	NW $\frac{1}{4}$	SW $\frac{1}{4}$	SE $\frac{1}{4}$
38 S.	4 W.	21					10											

(Attach separate sheet if necessary)

NOTE: Answer questions 14, 15, 16 and 17, if the application is for change in point of diversion.

14. The proposed point of diversion is located 1300 ft. S. and 1850 ft. W. from the NE corner of Sec. 21 being within the NW $\frac{1}{4}$ NE $\frac{1}{4}$ of Section 21 Tp. 38 S. R. 4 W. W. M., in the county of Jackson. The name of the ditch to be used is pump and Cook Ditch.
(N. or S.) (E. or W.) (Smallest legal subdivision) (No. N. or S.) (No. E. or W.)

15. Are you the owner of the land on which the proposed point of diversion is to be located? Yes.

16. If not the owner of the land on which the proposed point of diversion is to be located, give the name and address of owner and submit evidence of your right-of-way for your proposed ditch, canal, or pipe line.

17. Are there any diversions between your present point of diversion and the proposed point of diversion? Yes.

NOTE: Answer questions 18 and 19 if application is for change in use or place of use.

18. Are the lands from which you propose to transfer your water right free of all encumbrances, including taxes, mortgages, liens, etc.? Yes.
(Answer Yes or No)

19. If not, give below a description of existing encumbrances:

NATURE OF ENCUMBRANCE	HELD BY	AMOUNT

20. Reasons for the proposed changes are to better facilitate the use of water.

AFFIDAVIT OF APPLICANT

STATE OF OREGON,

County of Jackson

ss.

I, Benjamin F. Ellis and Laura S. Ellis, the applicant herein, being first duly sworn, depose and say that I have read the above and foregoing application for transfer of water right; that I know the contents thereof and that the statements therein made are true and correct to the best of my knowledge and belief.

In Witness Whereof, I have hereunto set my hand this 14 day of JUNE, 1976

X Benjamin F. Ellis
X Laura S. Ellis
(Name of applicant)

Subscribed and sworn to before me this 14 day of JUNE, 1976

[Notarial Seal]

John F. Cummins
NOTARY PUBLIC FOR OREGON

My commission expires January 21, 1980

Remarks

THIS APPLICATION MUST BE ACCOMPANIED BY A MAP SHOWING THE LOCATION OF THE POINT OF DIVERSION, PLACE OF USE AND WORKS UTILIZED UNDER THE PRESENT WATER RIGHT. THE MAP SHOULD ALSO SHOW THE NEW POINT OF DIVERSION OR PLACE OF USE, AS THE CASE MAY BE.

File No. T-3431

APPLICATION FOR EXTENSION OF TIME

To the State Engineer of Oregon:

I, Benjamin F. Ellis,
of 18485 N. Applegate Rd Grants Pass,
(Mailing Address) (City)
County of Jackson, State of Oregon,

do hereby make application for an extension of time within which to complete

(X) a change in point of diversion

(A) a change in place of use

() a change in the use theretofore made

under the terms of an order of the State Engineer dated 9-24-76,

approving water right transfer application No. 3431 in the name of _____

B. F. E. L. S. Ellis * which time expires _____.

The following has been accomplished toward completion of the
change within the time allowed: Established new point of
diversion and irrigated all but about 6 acres

(If for irrigation, state total number of acres now irrigated under the change)

To fully complete the change, it will be necessary to accomplish
the following: Irrigate the balance of the land.

(over)

*If you are not the applicant named above, please explain your interest in
this matter. _____

I am unable to complete the change under the terms of the order,
within the time allowed, because of lack of water this
summer from the Applegate River

and request that the time for completion be extended to 10-1-78.

AFFIDAVIT OF APPLICANT

STATE OF Oregon)
County of Marion) ss.

I, Benjamin F. Ellis, being first duly sworn,
depose and say that I have read the above and foregoing application for
extension of time; that I know the contents thereof, and the facts stated
therein are true.

IN WITNESS WHEREOF, I have hereunto set my hand this 2nd day
of September 1977.

x Benjamin F. Ellis

Subscribed and sworn to before me this 2nd day of
September 1977.

James W. Carver Jr
Notary Public for Oregon
My commission expires 8-8-80

WHEN COMPLETED AND SIGNED, THIS APPLICATION AND PAYMENT OF THE STATUTORY
FEE OF \$ 10.00 SHOULD BE SUBMITTED TO:

WATER RESOURCES DEPARTMENT
1178 CHEMEKETA ST NE
SALEM, OREGON 97310

9-2-77
Ric 63657
\$10.00

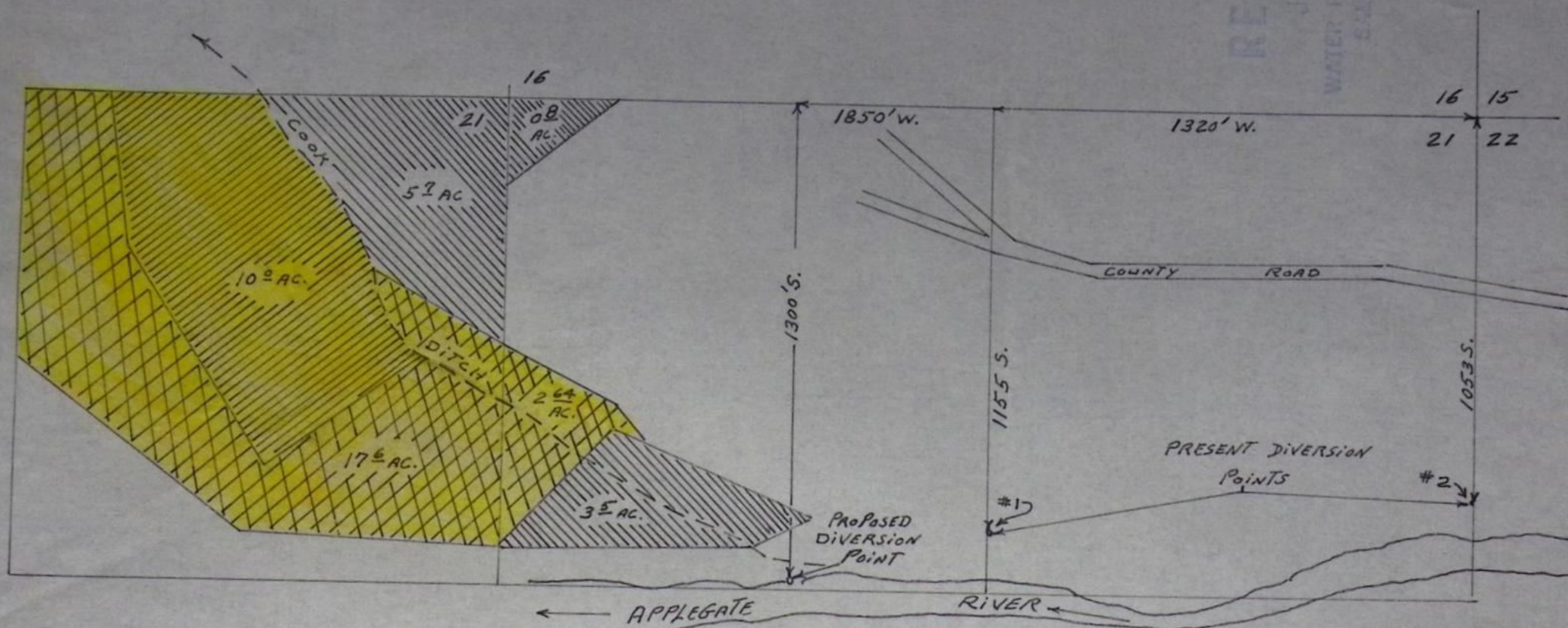
T. 38S R. 4W. W. M.


RECEIVED


JUN 25 1946


WATER RESOURCES DEPT
SACRAMENTO, CALIF.

T-3431



 PRESENT PLACE OF
USE TO BE TRANSFERRED

 PROPOSED PLACE
OF USE

 PRESENT PLACE OF
USE UNCHANGED

MAP TO ACCOMPANY APPLICATION OF
BENJAMIN F. ELLIS AND LAURA S. ELLIS
FOR CHANGE IN POINT OF DIVERSION AND
CHANGE IN PLACE OF USE ON
PERMIT #17890
PRIORITY JULY 21, 1947

SCALE 1"=400'



6-22-76

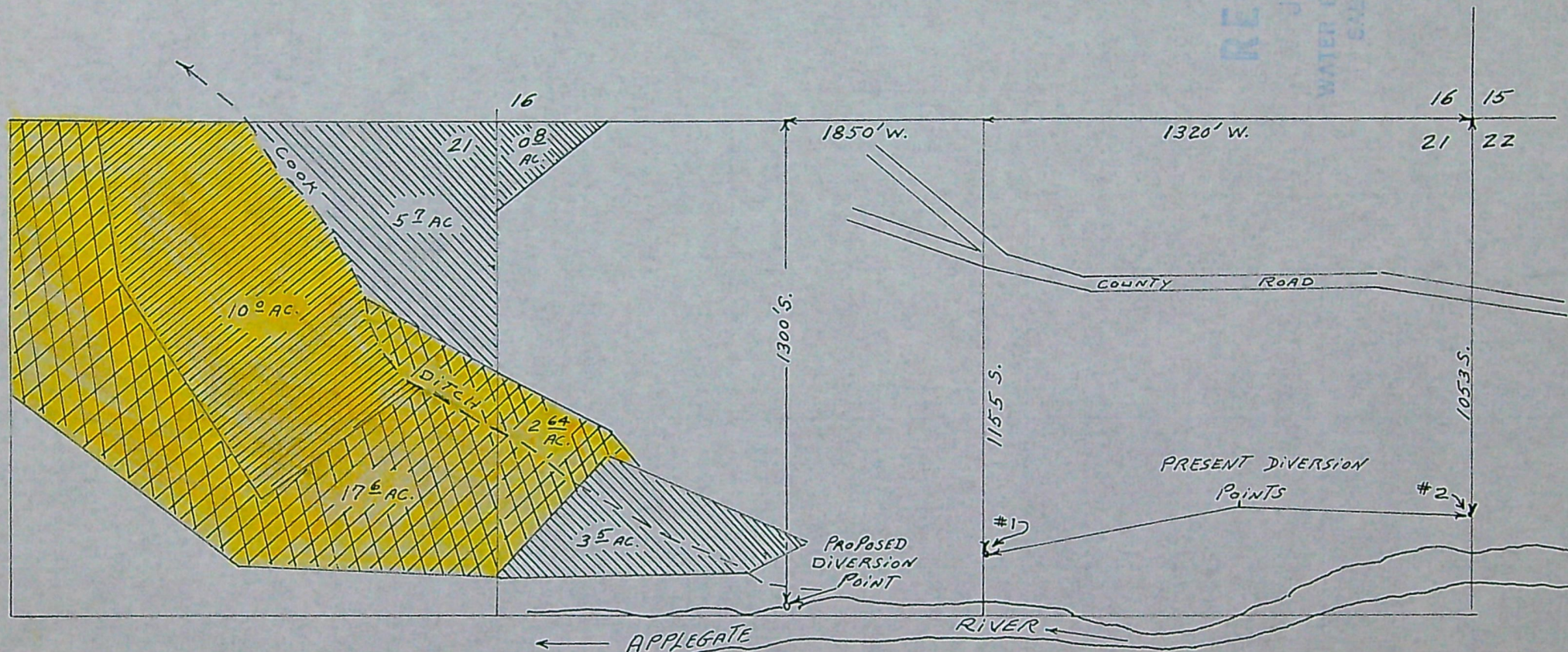
T. 38S R. 4W. W. M.


RECEIVED


JUN 25 1976


WATER RESOURCES DEPT
SALINA, OKLAHOMA

T-3431



 PRESENT PLACE OF
USE TO BE TRANSFERRED

 PROPOSED PLACE
OF USE

 PRESENT PLACE OF
USE UNCHANGED

MAP TO ACCOMPANY APPLICATION OF
BENJAMIN F. ELLIS AND LAURA S. ELLIS
FOR CHANGE IN POINT OF DIVERSION AND
CHANGE IN PLACE OF USE ON
PERMIT # 17890
PRIORITY JULY 21, 1947

SCALE 1"=400'



6-22-76

21 38 4W 1

ACCOUNT NUMBER

OFFICIAL RECORD OF DESCRIPTIONS OF REAL PROPERTIES

OFFICE OF COUNTY ASSESSOR, JACKSON COUNTY, OREGON

40-1

CODE NUMBER

F.P.

N $\frac{1}{2}$ NE $\frac{1}{4}$: NE $\frac{1}{4}$ NW $\frac{1}{4}$

SECTION 21

TOWNSHIP 38 S

RANGE 4W W.M.

MAP NO. 21 38 4W

AERIAL PHOTO

1

TAX LOT NUMBER

LOT

BLOCK

NO.

NO.

ADDITION

CITY

INDENT EACH NEW
COURSE TO THIS LINE

LEGAL DESCRIPTION

DEED RECORD

ACRES
REMAINING

YEAR VOLUME PAGE

Ellis, Frank N. & Mary J.

1917	116	325	
1924	152	609	66-03531

Ellis, Benjamin F

1965	181	76	
			JV 68-2081

Ellis, Benjamin F & Laura S

1965	181	76	
O.R.	66-08531		
			JV 68-2081

RECEIVED

JUN 25 1976

WATER RESOURCES DEPT
SALEM, OREGON

T-3431