

CHARLES HECHT

2569

DESCRIPTION OF WATER RIGHT

FEES PAID

Name of stream North Santiam
Trib. of _____ County of Ore
Use irrigation
Quantity of water _____ No. of acres 26⁸
Name of ditch _____
Date of priority _____
In name of _____

Adjudication, Vol. _____, page _____
App. No. 33866 Per. No. 26676 Cert. No. 37451 (Pri)
43480 32521 37452 (Suppl)
Certificate cancelled _____
Notation made on record by _____

Proof to be made at same time as T#3570

Date	Amount	Receipt No.
3/9/77	30 ⁰⁰	58884
TOTAL . . .		
3/9/77	\$ 2 Cert. Fee	58885

FEES REFUNDED

Date	Amount	Check No.
------	--------	-----------

REMARKS

— finis —

W.R.I.S.

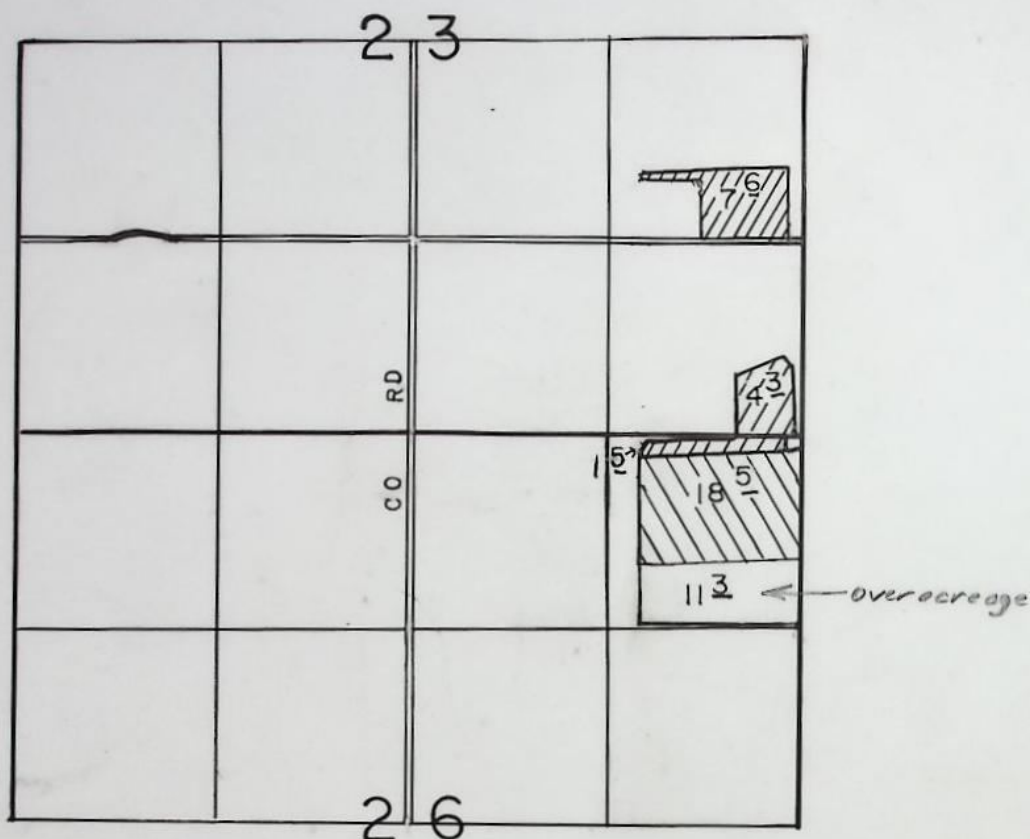
Assembled 7-26-85 by SCA

Entered _____ by _____

Verified _____ by _____


TO BE ENTERED WHERE CHECKED		INDEX CARDS:	Entered	Checked
<input checked="" type="checkbox"/>	WA	Name	<input checked="" type="checkbox"/>	<input checked="" type="checkbox"/>
<input checked="" type="checkbox"/>	WA	Stream	<input checked="" type="checkbox"/>	<input checked="" type="checkbox"/>
<input checked="" type="checkbox"/>	WA	Pt. of Div.	<input checked="" type="checkbox"/>	<input checked="" type="checkbox"/>
<input checked="" type="checkbox"/>		Calendar	<input checked="" type="checkbox"/>	<input checked="" type="checkbox"/>
<input checked="" type="checkbox"/>		CHECKED TO RECORDS:		
<input checked="" type="checkbox"/>		Twp. & Rge.	<input checked="" type="checkbox"/>	<input checked="" type="checkbox"/>
<input checked="" type="checkbox"/>		Decree-vault	<input checked="" type="checkbox"/>	<input checked="" type="checkbox"/>
<input checked="" type="checkbox"/>		Decree-safe	<input checked="" type="checkbox"/>	<input checked="" type="checkbox"/>
<input checked="" type="checkbox"/>		Cert. of W/R	<input checked="" type="checkbox"/>	<input checked="" type="checkbox"/>
<input checked="" type="checkbox"/>		Per. Folder	<input checked="" type="checkbox"/>	<input checked="" type="checkbox"/>
<input checked="" type="checkbox"/>		Chaindex	<input checked="" type="checkbox"/>	<input checked="" type="checkbox"/>
<input checked="" type="checkbox"/>		Cross Ref.	<input checked="" type="checkbox"/>	<input checked="" type="checkbox"/>
<input checked="" type="checkbox"/>		Power Claim	<input checked="" type="checkbox"/>	<input checked="" type="checkbox"/>
<input checked="" type="checkbox"/>		Abstracts	<input checked="" type="checkbox"/>	<input checked="" type="checkbox"/>


T. 9S. R. 1W. W.M.



FINAL PROOF SURVEY

UNDER

T- 3569 

T- 3570 

Application No. Permit No.

IN NAME OF

CHARLES HECHT

Surveyed APRIL 26 1984, by B.W. BISHOP

STATE OF OREGON
COUNTY OF LINN
CERTIFICATE OF WATER RIGHT

THIS CERTIFICATE ISSUED TO

KINGSTON IRRIGATION COOPERATIVE
ROUTE 2, BOX 237
SCIO, OREGON 97374

confirms the right to use the waters of DETROIT RESERVOIR CONSTRUCTED UNDER PERMIT R-1625, a tributary of NORTH SANTIAM RIVER, for the purpose of SUPPLEMENTAL IRRIGATION OF 450.9 ACRES.

The right has been perfected under Permit 32521. The date of priority is APRIL 13, 1967. The right is limited to not more than 710.0 ACRE-Feet STORED WATER ONLY or its equivalent in case of rotation, measured at the point of diversion from the source.

The points of diversion are located as follows:

RESERVOIR - SW 1/4 NW 1/4, SECTION 7, T 10 S, R 5 E, W.M.;
REDIVERSION PUMP - NE 1/4 SW 1/4, SECTION 14, T 9 S, R 1 W, W.M.; 2630
FEET NORTH AND 1190 FEET WEST FROM S 1/4 CORNER SECTION 14.

The amount of water used for irrigation, together with the amount secured under any other right existing for the same lands, shall be limited to a diversion of not to exceed 2.5 acre-feet per acre for each acre irrigated during the irrigation season of each year and shall be further limited to a total diversion of not to exceed 710.0 acre-feet. The right is subject to the terms and conditions of Contract No. 14-06-100-5815, or satisfactory replacement thereof between the Bureau of Reclamation and the applicant, a copy of which is on file in the Records of the Water Resources Department.

The right shall conform to such reasonable rotation system as may be ordered by the proper state officer.

A description of the place of use under the right, and to which such right is appurtenant, is as follows:

SEE NEXT PAGE

NE 1/4 SW 1/4 0.6 ACRE
 NW 1/4 SW 1/4 6.1 ACRES
 SW 1/4 SW 1/4 10.2 ACRES
 SE 1/4 SW 1/4 31.7 ACRES
 SECTION 14

NE 1/4 NW 1/4 38.0 ACRES
 NW 1/4 NW 1/4 38.6 ACRES
 SW 1/4 NW 1/4 40.0 ACRES
 SE 1/4 NW 1/4 37.8 ACRES
 NE 1/4 SW 1/4 34.0 ACRES
 NW 1/4 SW 1/4 16.2 ACRES
 SW 1/4 SW 1/4 24.4 ACRES
 SE 1/4 SW 1/4 38.4 ACRES
 NE 1/4 SE 1/4 10.7 ACRES ✓
 NW 1/4 SE 1/4 19.7 ACRES
 SW 1/4 SE 1/4 36.5 ACRES
 SE 1/4 SE 1/4 12.2 ACRES ✓
 SECTION 23

NE 1/4 NE 1/4 20.0 ACRES ✓
 NE 1/4 NW 1/4 21.0 ACRES ✓
 NW 1/4 NW 1/4 14.8 ACRES ✓
 SECTION 26

TOWNSHIP 9 SOUTH, RANGE 1 WEST, W.M.

This certificate is issued to confirm a change in PLACE OF USE AND ALSO DESCRIBES THAT PORTION OF THE WATER RIGHT NOT MODIFIED by orders of the Water Resources Director entered MARCH 17, 1977, approving transfers 3569 and 3570, and supersedes certificate 37452, State Record of Water Right Certificates.

The issuance of this superseding certificate does not confirm the status of the water right in regard to the provisions of ORS 540.610 pertaining to forfeiture or abandonment.

The right to the use of the water for the above purpose is restricted to beneficial use on the lands or place of use described.

WITNESS the signature of the Water Resources Director, affixed this date APRIL 27, 1989.

/s/ WILLIAM H. YOUNG
 Water Resources Director

Recorded in State Record of Water Right Certificates numbered 60949

T-3569B

STATE OF OREGON
COUNTY OF LINN
CERTIFICATE OF WATER RIGHT

THIS CERTIFICATE ISSUED TO

KINGSTON IRRIGATION COOPERATIVE
ROUTE 2, BOX 237
SCIO, OREGON 97374

confirms the right to use the waters of NORTH SANTIAM RIVER, a tributary of WILLAMETTE RIVER, for the purpose of PRIMARY IRRIGATION OF 412.0 ACRES AND SUPPLEMENTAL IRRIGATION OF 1.2 ACRES.

The right has been perfected under Permit 26676. The date of priority is APRIL 12, 1960. The right is limited to not more than 3.45 CUBIC FEET PER SECOND or its equivalent in case of rotation, measured at the point of diversion from the source.

The point of diversion is located as follows:

NE 1/4 SW 1/4, SECTION 14, T 9 S, R 1 W, W.M.; 2630 FEET NORTH AND 1190 FEET WEST FROM S 1/4 CORNER SECTION 14.

The amount of water used for irrigation, together with the amount secured under any other right existing for the same lands, shall be limited to ONE-EIGHTIETH of one cubic foot per second per acre, or its equivalent for each acre irrigated and shall be further limited to a diversion of not to exceed 2.5 acre-feet per acre for each acre irrigated during the irrigation season of each year.

The right shall conform to such reasonable rotation system as may be ordered by the proper state officer.

A description of the place of use under the right, and to which such right is appurtenant, is as follows:

SEE NEXT PAGE

PRIMARY IRRIGATION

NE 1/4 SW 1/4 0.6 ACRE
 NW 1/4 SW 1/4 6.1 ACRES
 SW 1/4 SW 1/4 10.2 ACRES
 SE 1/4 SW 1/4 31.7 ACRES
 SECTION 14

NE 1/4 NW 1/4 38.0 ACRES
 NW 1/4 NW 1/4 38.6 ACRES
 SW 1/4 NW 1/4 40.0 ACRES
 SE 1/4 NW 1/4 36.6 ACRES
 NE 1/4 SW 1/4 34.0 ACRES
 NW 1/4 SW 1/4 16.2 ACRES
 SW 1/4 SW 1/4 21.6 ACRES
 SE 1/4 SW 1/4 37.6 ACRES
 NE 1/4 SE 1/4 10.7 ACRES
 NW 1/4 SE 1/4 19.7 ACRES
 SW 1/4 SE 1/4 36.5 ACRES
 SE 1/4 SE 1/4 12.2 ACRES
 SECTION 23

NE 1/4 NE 1/4 1.5 ACRES
 NE 1/4 NW 1/4 15.7 ACRES
 NW 1/4 NW 1/4 4.5 ACRES
 SECTION 26
 TOWNSHIP 9 SOUTH, RANGE 1 WEST, W.M.

SUPPLEMENTAL IRRIGATION

SE 1/4 NW 1/4 1.2 ACRES
 SECTION 23
 TOWNSHIP 9 SOUTH, RANGE 1 WEST, W.M.

This certificate is issued to confirm a change in PLACE OF USE AND ALSO DESCRIBES THAT PORTION OF THE WATER RIGHT NOT MODIFIED by an order of the Water Resources Director entered MARCH 17, 1977 APPROVING TRANSFER 3569, and supersedes certificate 37451, State Record of Water Right Certificates.

The issuance of this superseding certificate does not confirm the status of the water right in regard to the provisions of ORS 540.610 pertaining to forfeiture or abandonment.

The right to the use of the water for the above purpose is restricted to beneficial use on the lands or place of use described. The right is subject to minimum flows established by the Water Resources Commission with an effective date prior to this right.

WITNESS the signature of the Water Resources Director, affixed this date APRIL 27, 1989.

/s/ WILLIAM H. YOUNG
 Water Resources Director

Recorded in State Record of Water Right Certificates numbered 60948

T-3569

STATE OF OREGON

COUNTY OF LINN

CERTIFICATE OF WATER RIGHT

This Is to Certify, That KINGSTON IRRIGATION COOPERATIVE

of Route 2, Box 237, Scio, State of Oregon, has made proof to the satisfaction of the STATE ENGINEER of Oregon, of a right to the use of the waters of Detroit Reservoir constructed under Permit number R-1625 a tributary of North Santiam River for the purpose of supplemental irrigation of 450.9 acres under Permit No. 32521 of the State Engineer, and that said right to the use of said waters has been perfected in accordance with the laws of Oregon; that the priority of the right hereby confirmed dates from April 13, 1967

that the amount of water to which such right is entitled and hereby confirmed, for the purposes aforesaid, is limited to an amount actually beneficially used for said purposes, and shall not exceed 710.0 acre feet stored water only

or its equivalent in case of rotation, measured at the point of diversion from the stream. The point of diversion is located in the Reservoir - SW $\frac{1}{4}$ NW $\frac{1}{4}$, Section 7, T. 10 S., R. 5 E., W. M. Rediversion pump - NE $\frac{1}{4}$ SW $\frac{1}{4}$, Section 14, T. 9 S., R. 1 W., W. M. Rediversion on North Santiam located - 2630 feet North and 1190 feet West from S $\frac{1}{4}$ Corner, Section 14.

The amount of water used for irrigation, together with the amount secured under any other right existing for the same lands, shall be limited to - - - - - of one cubic foot per second per acre, a diversion of 2 $\frac{1}{2}$ acre feet for each acre irrigated and shall be further limited to a total diversion of not to exceed 710.0 acre feet per year, and is subject to the terms and conditions of contract No. 14-06-100-5815 between the Bureau of Reclamation and the applicant, a copy of which is on file in the Records of the State Engineer;

and shall conform to such reasonable rotation system as may be ordered by the proper state officer.

A description of the place of use under the right hereby confirmed, and to which such right is appurtenant, is as follows:

0.6 acre NE $\frac{1}{4}$ SW $\frac{1}{4}$
6.1 acres NW $\frac{1}{4}$ SW $\frac{1}{4}$
10.2 acres SW $\frac{1}{4}$ SW $\frac{1}{4}$
31.7 acres SE $\frac{1}{4}$ SW $\frac{1}{4}$
Section 14

38.0 acres NE $\frac{1}{4}$ NW $\frac{1}{4}$
38.6 acres NW $\frac{1}{4}$ NW $\frac{1}{4}$
40.0 acres SW $\frac{1}{4}$ NW $\frac{1}{4}$
37.8 acres SE $\frac{1}{4}$ NW $\frac{1}{4}$
34.0 acres NE $\frac{1}{4}$ SW $\frac{1}{4}$
16.2 acres NW $\frac{1}{4}$ SW $\frac{1}{4}$
24.4 acres SW $\frac{1}{4}$ SW $\frac{1}{4}$
38.4 acres SE $\frac{1}{4}$ SW $\frac{1}{4}$
3.1 acres NE $\frac{1}{4}$ SE $\frac{1}{4}$
19.7 acres NW $\frac{1}{4}$ SE $\frac{1}{4}$
36.5 acres SW $\frac{1}{4}$ SE $\frac{1}{4}$
7.9 acres SE $\frac{1}{4}$ SE $\frac{1}{4}$
Section 23

T. 9 S., R. 1 W., W. M.

3569
39.1 acres NE $\frac{1}{4}$ NW $\frac{1}{4}$ - 132
28.6 acres NW $\frac{1}{4}$ NW $\frac{1}{4}$
Section 26
T. 9 S., R. 1 W., W. M.

The right to the use of the water for the purposes aforesaid is restricted to the lands or place of use herein described.

WITNESS the signature of the State Engineer, affixed

this 19th day of March, 1971.

CHRIS L. WHEELER

State Engineer

Recorded in State Record of Water Right Certificates, Volume 29, page 37452

BEFORE THE WATER RESOURCES DIRECTOR OF OREGON

Linn County

IN THE MATTER OF THE APPLICATION
OF CHARLES HECHT FOR THE APPROVAL
OF A CHANGE IN PLACE OF USE OF
WATER FROM NORTH SANTIAM RIVER AND
FROM DETROIT RESERVOIR

ORDER APPROVING
TRANSFER NO. 3569

On March 9, 1977, Charles Hecht filed an application in the office of the Water Resources Director for the approval of a change in place of use of water from North Santiam River and Detroit Reservoir, pursuant to the provisions of ORS 540.510 to 540.530.

Certificates of water right recorded at Pages 37451 and 37452, Volume 29, State Record of Water Right Certificates, in the name of Kingston Irrigation Cooperative, describe existing rights of record which include the use of not to exceed 0.11 cubic foot per second from North Santiam River for irrigation and stored water only from Detroit Reservoir for supplemental irrigation of a certain 13.4 acres in NE $\frac{1}{4}$ NW $\frac{1}{4}$, Section 26, Township 9 South, Range 1 West, W.M., with dates of priority of April 12, 1960, for North Santiam River and April 13, 1967, for stored water from Detroit Reservoir.

Water for the said right is diverted from a point located 2630 feet North and 1190 feet West from the North quarter-corner of Section 23, being within the NE $\frac{1}{4}$ SW $\frac{1}{4}$ of Section 14, Township 9 South, Range 1 West, W.M.

The applicant herein, owner of the lands above described, proposes to change, without loss of priority, the place of use therefrom to a certain 6.9 acres in NE $\frac{1}{4}$ SE $\frac{1}{4}$, 5.0 acres in SE $\frac{1}{4}$ SE $\frac{1}{4}$ of Section 23, and 1.5 acres in NE $\frac{1}{4}$ NE $\frac{1}{4}$ of Section 26, Township 9 South, Range 1 West, W.M.

Mr. L. Gene McGinnis, Watermaster of District No. 2, has filed a statement to the effect that the proposed changes in place of use may be made without injury to existing rights.

PLATE 13 FALLS
ALL COTTON

No objection having been filed and it appearing that the proposed changes in place of use may be made without injury to existing rights, the application should be approved.

NOW, THEREFORE, it hereby is ORDERED that the requested changes in place of use from North Santiam River and Detroit Reservoir described herein, without loss of priority, are approved.

It is FURTHER ORDERED that said water so transferred shall be applied to beneficial use on or before October 1, 1978.

It is FURTHER ORDERED that upon proof satisfactory to the Water Resources Director of completion of works and beneficial use of water to the extent intended under the provisions of this order, that the certificates of water right heretofore issued to Kingston Irrigation Cooperative and recorded at Pages 37451 and 37452, Volume 29, State Record of Water Right Certificates, be canceled, and in lieu thereof new certificates of water right shall be issued to Kingston Irrigation Cooperative confirming this and other changes to said rights.

Dated at Salem, Oregon, this 17th day of March, 1977.

/s/ JAMES E. SEXSON
Director

Girdhar Onion Skin
MILLERS FALLS
ALL COTTON