

Application for Water Right
Temporary or Drought Temporary Transfer
Part 1 of 5 – Minimum Requirements Checklist



Oregon Water Resources Department
725 Summer Street NE, Suite A
Salem, Oregon 97301-1266
(503) 986-0900
www.oregon.gov/OWRD

This temporary transfer application will be returned if Parts 1 through 5 and all required attachments are not completed and included.

For questions, please call (503) 986-0900, and ask for Transfer Section.

FOR ALL TEMPORARY TRANSFER APPLICATIONS

Check all items included with this application. (N/A = Not Applicable)

- ☒ Part 1 – Completed Minimum Requirements Checklist.
- ☒ Part 2 – Completed Temporary Transfer Application Map Checklist.
- ☒ Part 3 – Application Fee, payable by check to the Oregon Water Resources Department, and completed Fee Worksheet, page 3. Try the online fee calculator at:
http://apps.wrd.state.or.us/apps/misc/wrd_fee_calculator.
- ☒ Part 4 – Completed Applicant Information and Signature.
- ☒ Part 5 – Information about Transferred Water Rights: **How many water rights are to be transferred? 2 List them here: 91650, 97063, 35204**
Please include a separate Part 5 for each water right. (See instructions on page 6)
- ☒ ☐ N/A For standard Temporary Transfer (one to five years) **Begin Year: 2025 End Year: 2029.**
- ☐ ☒ N/A Temporary Drought Transfer (Only in counties where the Governor has declared drought)

Attachments:

- ☒ Completed Temporary Transfer Application Map.
- ☒ Completed Evidence of Use Affidavit and supporting documentation.
- ☒ Current recorded deed for the land **from** which the authorized place of use is temporarily being moved.
- ☐ ☒ N/A Affidavit(s) of Consent from Landowner(s) (if the applicant does not own the land upon which the water right is located.)
- ☐ ☒ N/A Supplemental Form D – For water rights served by or issued in the name of a district. Complete when the temporary transfer applicant is not the district.
- ☒ ☐ N/A Oregon Water Resources Department's Land Use Information Form with approval and signature from each local land use authority in which water is to be diverted, conveyed, and/or used. Not required if water is to be diverted, conveyed, and/or used only on federal lands or if **all** of the following apply: a) a change in place of use only, b) no structural changes, c) the use of water is for irrigation only, and d) the use is located within an irrigation district or an exclusive farm use zone.
- ☐ ☒ N/A Water Well Report/Well Log for changes in point(s) of appropriation (well(s)) or additional point(s) of appropriation (if necessary to convey water to the proposed place of use).

(For Staff Use Only)

WE ARE RETURNING YOUR APPLICATION FOR THE FOLLOWING REASON(S):

☐ Application fee not enclosed/insufficient ☐ Map not included or incomplete

☐ Land Use Form not enclosed or incomplete

☐ Additional signature(s) required ☐ Part _____ is incomplete

Other/Explanation _____

Staff: _____ Phone: _____ Date: ____/____/____

Received
JUL 10 2025
OWRD

Part 2 of 5 – Temporary Transfer Application Map Checklist

Your temporary transfer application will be returned if any of the map requirements listed below are not met.

Please be sure that the temporary transfer application map you submit includes all the required items and matches the existing water right map. Check all boxes that apply.

- ☐ ☒ N/A If **more than three** water rights are involved, separate maps are needed for each water right.
- ☒ Permanent quality printed with dark ink on good quality paper.
- ☒ The size of the map can be 8½ x 11 inches, 8½ x 14 inches, 11 x 17 inches, or up to 30 x 30 inches. For 30 x 30 inch maps, one extra copy is required.
- ☒ A north arrow, a legend, and scale.
- ☒ The scale of the map must be: 1 inch = 400 feet, 1 inch = 1,320 feet; the scale of the Final Proof/Claim of Beneficial Use Map (the map used when the permit was certificated); the scale of the county assessor map if the scale is not smaller than 1 inch = 1,320 feet; or a scale that has been pre-approved by the Department.
- ☒ Township, Range, Section, ¼ ¼, DLC, Government Lot, and other recognized public land survey lines.
- ☒ Tax lot boundaries (property lines) are required. Tax lot numbers are recommended.
- ☒ Major physical features including rivers and creeks showing direction of flow, lakes and reservoirs, roads, and railroads.
- ☒ Major water delivery system features from the point(s) of diversion/appropriation such as main pipelines, canals, and ditches.
- ☒ Existing place of use that includes separate hachuring for each water right, priority date, and use including number of acres in each quarter-quarter section, government lot, or in each quarter-quarter section as projected within government lots, donation land claims, or other recognized public land survey subdivisions. If less than the entirety of the water right is being changed, a separate hachuring is needed for lands left unchanged.
- ☒ ☐ N/A Proposed temporary place of use that includes separate hachuring for each water right, priority date, and use including number of acres in each quarter-quarter section, government lot, or in each quarter-quarter section as projected within government lots, donation land claims, or other recognized public land survey subdivisions.
- ☒ Existing point(s) of diversion or well(s) with distance and bearing or coordinates from a recognized survey corner. This information can be found in your water right certificate or permit.
- ☐ ☒ N/A If you are proposing a change in point(s) of diversion or well(s) to convey water to the new temporary place of use, show the proposed location and label it clearly with distance and bearing or coordinates. If GPS coordinates are used, latitude-longitude coordinates may be expressed as either degrees-minutes-seconds with at least one digit after the decimal (example – 42°32'15.5") or degrees-decimal with five or more digits after the decimal (example – 42.53764°).

FEE WORKSHEET for TEMPORARY (not drought) TRANSFERS			
1	Base Fee (includes temporary change to one water right for up to 1 cfs)	1	\$950.00
2	Number of water rights included in transfer: <u>3 (2a)</u> Subtract 1 from the number in 3a above: <u>2 (2b)</u> If only one water right this will be 0 Multiply line 2b by \$310.00 and enter » » » » » » » » » » » » » »	2	620.00
3	Do you propose to change the place of use for a non-irrigation use? <input checked="" type="checkbox"/> No: enter 0 on line 3 » » » » » » » » » » » » » » » » <input type="checkbox"/> Yes: enter the cfs for the portions of the rights to be transferred: _____ (3a) Subtract 1.0 from the number in 3a above: _____ (3b) If 3b is 0, enter 0 on line 3 » » » » » » » » » » » » » » » » If 3b is greater than 0, round up to the nearest whole number: _____ (3c) and multiply 4c by \$210.00, then enter on line 3	3	
4	Do you propose to change the place of use for an irrigation use? <input type="checkbox"/> No: enter 0 on line 4 » » » » » » » » » » » » » » » » <input checked="" type="checkbox"/> Yes: enter the number of acres in the footprint of the place of use for the portions of the rights to be transferred: <u>114 (4a)</u> Multiply the number of acres in 4a above by \$2.70 and enter on line 4 » »	4	307.80
5	Add entries on lines 1 through 4 above » » » » » » » » » » Subtotal:	5	1,877.80
6	Is this transfer: <input type="checkbox"/> necessary to complete a project funded by the Oregon Watershed Enhancement Board (OWEB) under ORS 541.932? <input type="checkbox"/> endorsed in writing by ODFW as a change that will result in a net benefit to fish and wildlife habitat? If one or more boxes is checked, multiply line 5 by 0.5 and enter on line 6 » If no box is applicable, enter 0 on line 7» » » » » » » » » » » » » »	6	0
7	Subtract line 6 from line 5 » » » » » » » » » » » » Transfer Fee:	7	1,877.80

14698 -

Part 4 of 5 – Applicant Information and Signature

Applicant Information

APPLICANT/BUSINESS NAME Tom & Fawn Kerns			PHONE NO. 541-403-0824	ADDITIONAL CONTACT NO.
ADDRESS 13974 Launchpad Ln.			FAX NO.	
CITY Haines	STATE OR	ZIP 97833	E-MAIL fawnkerns@gmail.com	
BY PROVIDING AN E-MAIL ADDRESS, CONSENT IS GIVEN TO RECEIVE ALL CORRESPONDENCE FROM THE DEPARTMENT ELECTRONICALLY. COPIES OF THE FINAL ORDER DOCUMENTS WILL ALSO BE MAILED.				



Agent Information – The agent is authorized to represent the applicant in all matters relating to this application.

AGENT/BUSINESS NAME			PHONE NO.	ADDITIONAL CONTACT NO.
ADDRESS			FAX NO.	
CITY	STATE	ZIP	E-MAIL	
BY PROVIDING AN E-MAIL ADDRESS, CONSENT IS GIVEN TO RECEIVE ALL CORRESPONDENCE FROM THE DEPARTMENT ELECTRONICALLY. COPIES OF THE FINAL ORDER DOCUMENTS WILL ALSO BE MAILED.				

Explain in your own words what you propose to accomplish with this transfer application and why:
I would like to temporarily change my place of use on my property to move my 1868 water rights to ground that has a crop that needs late season water.

If you need additional space, continue on a separate piece of paper and attach to the application as "Attachment 1".

I (we) affirm that the information contained in this application is true and accurate.

 Applicant signature	<u>Tom Kerns</u> Print Name (and Title if applicable)	<u>6-27-25</u> Date
 Applicant signature	<u>Fawn Kerns</u> Print Name (and Title if applicable)	<u>6-27-25</u> Date

Is the applicant the sole owner of the land on which the water right, or portion thereof, proposed for transfer is located? ☒ Yes ☐ No

If NO, include signatures of all landowners (and mailing and/or e-mail addresses if different than the applicant's) or attach affidavits of consent from all landowners or individuals/entities (and mailing and/or e-mail addresses) to which the water right(s) has been conveyed.


Received
JUL 10 2025
OWRD

☐ Check here if any of the water rights proposed for transfer are or will be located within or served by an irrigation or other water district. (NOTE: If this box is checked, you must complete and attach Supplemental Form D.)

DISTRICT NAME	ADDRESS	
CITY	STATE	ZIP

☐ Check here if water for any of the rights supplied under a water service agreement or other contract for stored water with a federal agency or other entity.

ENTITY NAME	ADDRESS	
CITY	STATE	ZIP



To meet State Land Use Consistency Requirements, you must list all local governments (each county, city, municipal corporation, or tribal government) within whose jurisdiction water will be diverted, conveyed and/or used.

ENTITY NAME Baker County	ADDRESS 1995 3rd St.	
CITY Baker City	STATE OR	ZIP 97814

ENTITY NAME	ADDRESS	
CITY	STATE	ZIP

Received
JUL 10 2025
OWRD

INSTRUCTIONS for editing the Application Form

To add lines to tables within the forms or to copy and paste additional Part 5 pages, please **save the application form to your computer**. Unlock the document by using one of the following instructions for your Microsoft Word software version:

Microsoft Word 2003

Unlock the document by one of the following:

- Using the **Tools** menu => click **Unprotect Document**;
- OR
- Using the **Forms** toolbar => click on the **Protect/Unprotect** icon.

To relock the document to enable the checkboxes to work, you will need to:

- Using the **Tools** menu => click **Protect Document**;
- OR
- Using the **Forms** toolbar => click on the **Protect/Unprotect** icon.

Microsoft Word 2007

- Unlock the document by clicking the **Review** tab, then click **Protect Document**, then click **Stop Protect**
- To relock the document, click **Editing Restrictions**, then click **Allow Only This Type of Editing**, select **Filling In Forms** from the drop-down menu, then check **Yes, Start Enforcing Protection**.

Microsoft Word 2010

- Unlock the document by clicking the **Review** tab; toggle the **Restrict Editing** icon at the upper right, then click **Stop Protect** at the bottom right. Then uncheck the “**Allow only this type of editing** in the document: **Filling in forms**” in the “Editing restrictions” section on the right-hand list of options.
- To relock the document, check the **Editing Restrictions/Allow Only This Type of Editing/Filling In Forms** box from the drop-down menu, then check **Yes, Start Enforcing Protection**. You do not need to assign a password for the editing restrictions.

Other Alternatives:

- Photocopy pages or tables in Part 5, ~~mark through~~ any non-applicable information, insert/attach photocopied pages to document in the appropriate location, and manually amend page numbers as necessary (e.g. Page ~~5~~ 6 of ~~9~~ 10).
- You may refer to additional attachments that you may include, such as separately produced tables or spreadsheets to convey large numbers of rows of place of use listings, owner/property parcels, etc. You may contact the Department at 503-986-0900 and ask for Transfer Staff if you have questions.

Once the application has been unlocked, you may:

- add rows to tables using the Table tools, and
- select and copy the pages of Part 5 and paste as many additional sets of Part 5 pages as needed at the end of the application.

After editing, re-lock the document to enable checkboxes to work.

Part 5 of 5 – Water Right Information

Please use a separate Part 5 for each water right being changed. See instructions on page 6, to copy and paste additional Part 5s, or to add rows to tables within the form.

Water Right Certificate # 91650

Description of Water Delivery System

System capacity: 25 cubic feet per second (cfs) OR

_____ gallons per minute (gpm)

Describe the current water delivery system or the system that was in place at some time within the last five years. Include information on the pumps, canals, pipelines, and sprinklers used to divert, convey, and apply the water at the authorized place of use. **The current delivery system for both ditches are an open ditch to the place of use. Flood irrigation and pivot irrigation is used.**

Table 1. Location of Authorized and Proposed Point(s) of Diversion (POD) or Appropriation (POA)

(Note: If the POD/POA name is not specified on the certificate, assign it a name or number here.)

POD/POA Name or Number	Is this POD/POA Authorized on the Certificate or is it Proposed?	If POA, OWRD Well Log ID# (or Well ID Tag # L-___)	Twp		Rng		Sec	¼ ¼		Tax Lot, DLC or Gov't Lot	Measured Distances (from a recognized survey corner)
Hunstock-Meyers	<input checked="" type="checkbox"/> Authorized <input checked="" type="checkbox"/> Proposed		7	S	38	E	34	NE	S W		2663' S & 2687' W fr. NE corn., Sect. 34
Brown Delong	<input checked="" type="checkbox"/> Authorized <input checked="" type="checkbox"/> Proposed		7	S	38	E	3	N W	S W		3567' S & 5087' W fr. NE corn., Sect. 34
	<input type="checkbox"/> Authorized <input type="checkbox"/> Proposed										
	<input type="checkbox"/> Authorized <input type="checkbox"/> Proposed										

Check all type(s) of temporary change(s) proposed below (change "CODES" are provided in parentheses):

- | | |
|---|---|
| <input checked="" type="checkbox"/> Place of Use (POU) | <input type="checkbox"/> Appropriation/Well (POA) |
| <input type="checkbox"/> Point of Diversion (POD) | <input type="checkbox"/> Additional Point of Appropriation (APOA) |
| <input type="checkbox"/> Additional Point of Diversion (APOD) | |

Check all type(s) of temporary change(s) due to drought proposed below (change "CODES" are provided in parentheses):

- | | |
|---|---|
| <input type="checkbox"/> Place of Use (POU) | <input type="checkbox"/> Point of Appropriation/Well (POA) |
| <input type="checkbox"/> Character of Use (USE) | <input type="checkbox"/> Additional Point of Appropriation (APOA) |
| <input type="checkbox"/> Point of Diversion (POD) | <input type="checkbox"/> Additional Point of Diversion (APOD) |

Will all of the proposed changes affect the entire water right?

- ☒ Yes Complete only the Proposed ("to" lands) section of Table 2 on the next page. Use the "CODES" listed above to describe the proposed changes.
- ☐ No Complete all of Table 2 to describe the portion of the water right to be changed.

Please use and attach additional pages of Table 2 as needed.
See page 6 for instructions.

Do you have questions about how to fill-out the tables?
Contact the Department at 503-986-0900 and ask for Transfer Staff.

Table 2. Description of Temporary Changes to Water Right Certificate # 87961

List only the part of the right that will be changed. For the acreage in each ¼ ¼, list the change proposed. If more than one change, specify the acreage associated with each change. If more than one POD/POA, specify the acreage associated with each POD/POA.

AUTHORIZED (the "from" or "off" lands) The listing that appears on the Certificate BEFORE PROPOSED CHANGES List only that part or portion of the water right that will be changed.												Proposed Changes (see "CODES" from previous page)	PROPOSED (the "to" or "on" lands) The listing as it would appear AFTER PROPOSED CHANGES are made.													
Twp	Rng	Sec	¼ ¼	Tax Lot	Gvt Lot or DLC	Acres	Type of USE listed on Certificate	POD(s) or POA(s) (name or number from Table 1)	Priority Date	Twp	Rng		Sec	¼ ¼	Tax Lot	Gvt Lot or DLC	Acres	New Type of USE	POD(s)/ POA(s) to be used (from Table 1)	Priority Date						
EXAMPLE																										
2	S	9	E	15	NE	NW	100		15.0	Irrigation	POD #1 POD #2	1901	POU/POD	2	S	9	E	1	NW	NW	500	1	10.0		POD #5	1901
"	"	"	"	"	"	"	"	"	"	EXAMPLE	"	"	"	2	S	9	E	2	SW	NW	500		5.0		POD #6	1901
														8	S	39	E	7	NE	NE	2300		30.0	IRR	Brown Delong & Hunstock Meyers	1868
														8	S	39	E	7	SW	NW	2600		27.0	IRR	"	1868
TOTAL ACRES									57.0	TOTAL ACRES									57.0							

Additional remarks: _____

Received
JUL 10 2025
TACS
OWRD

For Place of Use Changes

Are there other water right certificates, water use permits or ground water registrations associated with the "from" or the "to" lands? ☐ Yes ☒ No

If YES, list the certificate, water use permit, or ground water registration numbers:

Pursuant to ORS 540.523, any "layered" water use such as an irrigation right that is supplemental to a primary right proposed for temporary transfer can be included in the transfer or remain unused on the authorized place of use. If the primary water right does not revert soon enough to allow use of the supplemental right within five years, the supplemental right shall become subject to cancellation for nonuse under ORS 540.610.

If a change in point(s) of appropriation (well(s)) or additional point(s) of appropriation is necessary to convey the water to the new temporary place of use you must provide:

- ☐ Well log(s) for each authorized and proposed well(s) that are clearly labeled and associated with the corresponding well(s) in Table 1 above and on the accompanying application map. (**Tip:** You may search for well logs on the Department's web page at: http://apps.wrd.state.or.us/apps/gw/well_log/Default.aspx)

AND/OR

- ☐ Describe the construction of the authorized and proposed well(s) in Table 3 below for any well that does not have a well log. For a *proposed well(s) not yet constructed or built*, provide "a best estimate" for each requested information element in the table. The Department recommends you consult a licensed well driller, geologist, or certified water right examiner to assist with assembling the information necessary to complete Table 3.

Table 3. Construction of Point(s) of Appropriation

Any well(s) in this listing must be clearly tied to corresponding well(s) described in Table 1 and shown on the accompanying application map. Failure to provide the information will delay the processing of your transfer application until it is received. The information is necessary for the Department to assess whether the proposed well(s) will access the same source aquifer as the authorized point(s) of appropriation (POA). The Department is prohibited by law from approving POA changes that do not access the same source aquifer.

Proposed or Authorized POA Name or Number	Is well already built? (Yes or No)	If an existing well, OWRD Well ID Tag No. L-____	Total well depth	Casing Diameter	Casing Intervals (feet)	Seal depth(s) (intervals)	Perforated or screened intervals (in feet)	Static water level of completed well (in feet)	Source aquifer (sand, gravel, basalt, etc.)	Well - specific rate (cfs or gpm). If less than full rate of water right

Part 5 of 5 – Water Right Information

Please use a separate Part 5 for each water right being changed. See instructions on page 6, to copy and paste additional Part 5s, or to add rows to tables within the form.

Water Right Certificate # 35204

Description of Water Delivery System

System capacity: 1 cubic feet per second (cfs) **OR**
 gallons per minute (gpm)

Describe the current water delivery system or the system that was in place at some time within the last five years. Include information on the pumps, canals, pipelines, and sprinklers used to divert, convey, and apply the water at the authorized place of use. Currently water is diverted through an open ditch from the spring and a drain ditch that carries water to a small bulge where a pump is used to put water to the center pivot.

Table 1. Location of Authorized and Proposed Point(s) of Diversion (POD) or Appropriation (POA)

(Note: If the POD/POA name is not specified on the certificate, assign it a name or number here.)

POD/POA Name or Number	Is this POD/POA Authorized on the Certificate or is it Proposed?	If POA, OWRD Well Log ID# (or Well ID Tag # L-)	Twp	Rng	Sec	¼ ¼	Tax Lot, DLC or Gov't Lot	Measured Distances (from a recognized survey corner)
POD 1	<input checked="" type="checkbox"/> Authorized <input checked="" type="checkbox"/> Proposed		8 S	38 E	12	NW NW	2100	1150' S & 4290' W from NE corn., Sect. 12
POD 2	<input checked="" type="checkbox"/> Authorized <input checked="" type="checkbox"/> Proposed		8 S	38 E	12	SE NE	2201	1900' S & 870' W from NE corn., Sect. 12
POD 3	<input checked="" type="checkbox"/> Authorized <input checked="" type="checkbox"/> Proposed		8 S	39 E	7	SW NW	2100	1410' S & 490' E from NE corn., Sect. 12

Check all type(s) of temporary change(s) proposed below (change "CODES" are provided in parentheses):

- ☒ Place of Use (POU)
 ☐ Appropriation/Well (POA)
- ☐ Point of Diversion (POD)
 ☐ Additional Point of Appropriation (APOA)
- ☐ Additional Point of Diversion (APOD)

Check all type(s) of temporary change(s) due to drought proposed below (change "CODES" are provided in parentheses):

- ☐ Place of Use (POU)
 ☐ Point of Appropriation/Well (POA)
- ☐ Character of Use (USE)
 ☐ Additional Point of Appropriation (APOA)
- ☐ Point of Diversion (POD)
 ☐ Additional Point of Diversion (APOD)

Will all of the proposed changes affect the entire water right?

- ☐ Yes Complete only the Proposed ("to" lands) section of Table 2 on the next page. Use the "CODES" listed above to describe the proposed changes.
- ☒ No Complete all of Table 2 to describe the portion of the water right to be changed.

Please use and attach additional pages of Table 2 as needed.
See page 6 for instructions.

Do you have questions about how to fill-out the tables?
Contact the Department at 503-986-0900 and ask for Transfer Staff.

Table 2. Description of Temporary Changes to Water Right Certificate# 35204

List only the part of the right that will be changed. For the acreage in each ¼ ¼, list the change proposed. If more than one change, specify the acreage associated with each change. If more than one POD/POA, specify the acreage associated with each POD/POA.

AUTHORIZED (the "from" or "off" lands) The listing that appears on the Certificate BEFORE PROPOSED CHANGES List only that part or portion of the water right that will be changed.													Proposed Changes (see "CODES" from previous page)	PROPOSED (the "to" or "on" lands) The listing as it would appear AFTER PROPOSED CHANGES are made.												
Twp	Rng	Sec	¼ ¼	Tax Lot	Gvt Lot or DLC	Acres	Type of USE listed on Certificate	POD(s) or POA(s) (name or number from Table 1)	Priority Date	Twp	Rng	Sec		¼ ¼	Tax Lot	Gvt Lot or DLC	Acres	New Type of USE	POD(s)/ POA(s) to be used (from Table 1)	Priority Date						
EXAMPLE																										
2	S	9	E	15	NE	NW	100		15.0	Irrigation	POD #1 POD #2	1901	POU/POD	2	S	9	E	1	NW	NW	500	1	10.0		POD #5	1901
"	"	"	"	"	"	"	"	"	"	EXAMPLE	"	"	"	2	S	9	E	2	SW	NW	500		5.0		POD #6	1901
8	S	39	E	7	SW	NW	2600		27.0	IRR	POD 1, 2, 3	11/29/ 1963	POU	8	S	39	E	6	SE	SE	2200		27.0	IRR	POD 1,2,3	11/29/ 1963
TOTAL ACRES									27.0																	
														TOTAL ACRES									27.0			

Additional remarks: _____

For Place of Use Changes

Are there other water right certificates, water use permits or ground water registrations associated with the “from” or the “to” lands? ☒ Yes ☐ No

If YES, list the certificate, water use permit, or ground water registration numbers: G-17019, G-18884, G-18883

Pursuant to ORS 540.525, any “layered” water use such as an irrigation right that is supplemental to a primary right proposed for temporary transfer can be included in the transfer or remain unused on the authorized place of use. If the primary water right does not revert soon enough to allow use of the supplemental right within five years, the supplemental right shall become subject to cancellation for nonuse under ORS 540.610.

If a change in point(s) of appropriation (well(s)) or additional point(s) of appropriation is necessary to convey the water to the new temporary place of use you must provide:

- ☐ Well log(s) for each authorized and proposed well(s) that are clearly labeled and associated with the corresponding well(s) in Table 1 above and on the accompanying application map. (Tip: You may search for well logs on the Department’s web page at: http://apps.wrd.state.or.us/apps/gw/well_log/Default.aspx)

AND/OR

- ☐ Describe the construction of the authorized and proposed well(s) in Table 3 below for any well that does not have a well log. For a *proposed well(s) not yet constructed or built*, provide “a best estimate” for each requested information element in the table. The Department recommends you consult a licensed well driller, geologist, or certified water right examiner to assist with assembling the information necessary to complete Table 3.

Table 3. Construction of Point(s) of Appropriation

Any well(s) in this listing must be clearly tied to corresponding well(s) described in Table 1 and shown on the accompanying application map. Failure to provide the information will delay the processing of your transfer application until it is received. The information is necessary for the Department to assess whether the proposed well(s) will access the same source aquifer as the authorized point(s) of appropriation (POA). The Department is prohibited by law from approving POA changes that do not access the same source aquifer.

Proposed or Authorized POA Name or Number	Is well already built? (Yes or No)	If an existing well, OWRD Well ID Tag No. L-____	Total well depth	Casing Diameter	Casing Intervals (feet)	Seal depth(s) (intervals)	Perforated or screened intervals (in feet)	Static water level of completed well (in feet)	Source aquifer (sand, gravel, basalt, etc.)	Well - specific rate (cfs or gpm). If less than full rate of water right

Received

JUL 10 2025

Part 5 of 5 – Water Right Information

Please use a separate Part 5 for each water right being changed. See instructions on page 6, to copy and paste additional Part 5s, or to add rows to tables within the form.

Water Right Certificate # 97063

Description of Water Delivery System

System capacity: 1 cubic feet per second (cfs) **OR**
 gallons per minute (gpm)

Describe the current water delivery system or the system that was in place at some time within the last five years. Include information on the pumps, canals, pipelines, and sprinklers used to divert, convey, and apply the water at the authorized place of use. Currently water is diverted from the creek through a pipeline to a center pivot that is used for irrigation. We also use some handline for the corners.

Table 1. Location of Authorized and Proposed Point(s) of Diversion (POD) or Appropriation (POA)

(Note: If the POD/POA name is not specified on the certificate, assign it a name or number here.)

POD/POA Name or Number	Is this POD/POA Authorized on the Certificate or is it Proposed?	If POA, OWRD Well Log ID# (or Well ID Tag # L-)	Twp	Rng	Sec	¼ ¼	Tax Lot, DLC or Gov't Lot	Measured Distances (from a recognized survey corner)
POD	<input checked="" type="checkbox"/> Authorized <input checked="" type="checkbox"/> Proposed		8 S	39 E	7	NW NW	2100	1150' S & 1020'E from NW corn., Sect. 7
	<input type="checkbox"/> Authorized <input type="checkbox"/> Proposed							
	<input type="checkbox"/> Authorized <input type="checkbox"/> Proposed							

Check all type(s) of temporary change(s) proposed below (change "CODES" are provided in parentheses):

- ☒ Place of Use (POU)
 ☐ Appropriation/Well (POA)
- ☐ Point of Diversion (POD)
 ☐ Additional Point of Appropriation (APOA)
- ☐ Additional Point of Diversion (APOD)

Check all type(s) of temporary change(s) due to drought proposed below (change "CODES" are provided in parentheses):

- ☐ Place of Use (POU)
 ☐ Point of Appropriation/Well (POA)
- ☐ Character of Use (USE)
 ☐ Additional Point of Appropriation (APOA)
- ☐ Point of Diversion (POD)
 ☐ Additional Point of Diversion (APOD)

Will all of the proposed changes affect the entire water right?

- ☐ Yes Complete only the Proposed ("to" lands) section of Table 2 on the next page. Use the "CODES" listed above to describe the proposed changes.
- ☒ No Complete all of Table 2 to describe the portion of the water right to be changed.

Received

Please use and attach additional pages of Table 2 as needed.
See page 6 for instructions.

Do you have questions about how to fill-out the tables?
Contact the Department at 503-986-0900 and ask for Transfer Staff.

Table 2. Description of Temporary Changes to Water Right Certificate# 97063

List only the part of the right that will be changed. For the acreage in each ¼ ¼, list the change proposed. If more than one change, specify the acreage associated with each change. If more than one POD/POA, specify the acreage associated with each POD/POA.

AUTHORIZED (the "from" or "off" lands) The listing that appears on the Certificate BEFORE PROPOSED CHANGES List only that part or portion of the water right that will be changed.													Proposed Changes (see "CODES" from previous page)	PROPOSED (the "to" or "on" lands) The listing as it would appear AFTER PROPOSED CHANGES are made.												
Twp	Rng	Sec	¼ ¼	Tax Lot	Gvt Lot or DLC	Acres	Type of USE listed on Certificate	POD(s) or POA(s) (name or number from Table 1)	Priority Date	Twp	Rng	Sec		¼ ¼	Tax Lot	Gvt Lot or DLC	Acres	New Type of USE	POD(s)/ POA(s) to be used (from Table 1)	Priority Date						
EXAMPLE																										
2	S	9	E	15	NE	NW	100		15.0	Irrigation	POD #1 POD #2	1901	POU/POD	2	S	9	E	1	NW	NW	500	1	10.0		POD #5	1901
"	"	"	"	"	"	"	"	"	"	EXAMPLE	"	"	"	2	S	9	E	2	SW	NW	500		5.0		POD #6	1901
8	S	39	E	7	NE	NE	2300		30.0	IRR	POD	11/27/ 1967	POU	8	S	39	E	6	SW	SE	2200		30.0	IRR	POD	11/27/ 1967
TOTAL ACRES									30.0	TOTAL ACRES													30.0			

Additional remarks: _____

Received
JUL 10 2025
TACS
OWRD

For Place of Use Changes

Are there other water right certificates, water use permits or ground water registrations associated with the “from” or the “to” lands? ☒ Yes ☐ No

If YES, list the certificate, water use permit, or ground water registration numbers: G-17019, G-18884, G-18885

Pursuant to ORS 540.525, any “layered” water use such as an irrigation right that is supplemental to a primary right proposed for temporary transfer can be included in the transfer or remain unused on the authorized place of use. If the primary water right does not revert soon enough to allow use of the supplemental right within five years, the supplemental right shall become subject to cancellation for nonuse under ORS 540.610.

If a change in point(s) of appropriation (well(s)) or additional point(s) of appropriation is necessary to convey the water to the new temporary place of use you must provide:

- ☐ Well log(s) for each authorized and proposed well(s) that are clearly labeled and associated with the corresponding well(s) in Table 1 above and on the accompanying application map. (Tip: You may search for well logs on the Department’s web page at: http://apps.wrd.state.or.us/apps/gw/well_log/Default.aspx)

AND/OR

- ☐ Describe the construction of the authorized and proposed well(s) in Table 3 below for any well that does not have a well log. For a *proposed well(s) not yet constructed or built*, provide “a best estimate” for each requested information element in the table. The Department recommends you consult a licensed well driller, geologist, or certified water right examiner to assist with assembling the information necessary to complete Table 3.

Table 3. Construction of Point(s) of Appropriation

Any well(s) in this listing must be clearly tied to corresponding well(s) described in Table 1 and shown on the accompanying application map. Failure to provide the information will delay the processing of your transfer application until it is received. The information is necessary for the Department to assess whether the proposed well(s) will access the same source aquifer as the authorized point(s) of appropriation (POA). The Department is prohibited by law from approving POA changes that do not access the same source aquifer.

Proposed or Authorized POA Name or Number	Is well already built? (Yes or No)	If an existing well, OWRD Well ID Tag No. L-____	Total well depth	Casing Diameter	Casing Intervals (feet)	Seal depth(s) (intervals)	Perforated or screened intervals (in feet)	Static water level of completed well (in feet)	Source aquifer (sand, gravel, basalt, etc.)	Well - specific rate (cfs or gpm). If less than full rate of water right

Received

JUL 10 2025

OWRD

Application for Water Right Transfer

Evidence of Use Affidavit



Oregon Water Resources Department
725 Summer Street NE, Suite A
Salem, Oregon 97301-1266
(503) 986-0900
www.wrd.state.or.us

Please print legibly or type. Be as specific as possible. Attach additional pages if you need more spacing.
Supporting documentation must be attached.

State of Oregon)
County of BAKER) ss

I, TOM KERNES, in my capacity as OWNER/OPERATOR,
mailing address 13974 LAUNCHPAD LN., HAINES, OR 97833
telephone number (541)403-0824, being first duly sworn depose and say:

1. My knowledge of the exercise or status of the water right is based on (check one):

☒ Personal observation ☐ Professional expertise

2. I attest that:

☒ Water was used during the previous five years on the **entire** place of use for
Certificate # 35204, 91650, 97063; **OR**

☐ My knowledge is specific to the use of water at the following locations within the last five years:

Certificate #	Township	Range	Mer	Sec	¼ ¼	Gov't Lot or DLC	Acres (if applicable)

OR

- ☐ Confirming Certificate # _____ has been issued within the past five years; **OR**
- ☐ Part or all of the water right was leased instream at some time within the last five years. The instream lease number is: _____ (Note: If the entire right proposed for transfer was not leased, additional evidence of use is needed for the portion not leased instream.); **OR**
- ☐ The water right is not subject to forfeiture and documentation that a presumption of forfeiture for non-use would be rebutted under ORS 540.610(2) is attached.
- ☐ Water has been used at the actual current point of diversion or appropriation for more than 10 years for Certificate # _____ (For Historic POD/POA Transfers)

(continues on reverse side)

Received
JUL 10 2025
OWRD

3. The water right was used for: (e.g., crops, pasture, etc.): CROPS & PASTURE

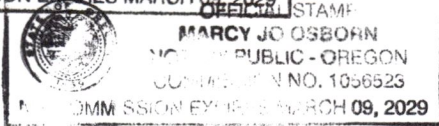

4. I understand that if I do not attach one or more of the documents shown in the table below to support the above statements, my application will be considered incomplete.

[Signature]

Signature of Affiant

6-27-25

Date



Subscribed and sworn to (or affirmed) before me this 27 day of JUNE, 2025

[Signature]
Notary Public for Oregon

My Commission Expires: 3/9/2029

Supporting Documents	Examples
<input type="checkbox"/> Copy of a water right certificate that has been issued within the last five years. (not a remaining right certificate)	Copy of confirming water right certificate that shows issue date
<input type="checkbox"/> Copies of receipts from sales of irrigated crops or for expenditures related to use of water	<ul style="list-style-type: none">• Power usage records for pumps associated with irrigation use• Fertilizer or seed bills related to irrigated crops• Farmers Co-op sales receipt
<input type="checkbox"/> Records such as FSA crop reports, irrigation district records, NRCS farm management plan, or records of other water suppliers	<ul style="list-style-type: none">• District assessment records for water delivered• Crop reports submitted under a federal loan agreement• Beneficial use reports from district• IRS Farm Usage Deduction Report• Agricultural Stabilization Plan• CREP Report
<input checked="" type="checkbox"/> Aerial photos containing sufficient detail to establish location and date of photograph	Multiple photos can be submitted to resolve different areas of a water right. If the photograph does not print with a "date stamp" or without the source being identified, the date of the photograph and source should be added. Sources for aerial photos: OSU – www.oregonexplorer.info/imagery OWRD – www.wrd.state.or.us Google Earth – earth.google.com TerraServer – www.terraserver.com
<input type="checkbox"/> Approved Lease establishing beneficial use within the last 5 years	Copy of instream lease or lease number

Received

JUL 10 2025

OWRD

Received

JUL 10 2025

OWRD

Tom & Fawn Kerns

6/2024

Legend

T&F Horsemanship

Received
JUL 10 2025
OWRD

Google Earth

Image © 2025 Airbus

N

3000 ft

14698 -

Tom & Fawn Kerns

10/2020

Legend

T&T Horsemanship

Received

JUL 10 2025

OWRD

Google Earth

Image © 2025 CNES / Airbus



3000 ft

14698 -

5/06/25

EI

1:21 POTENTIAL LIABILITY

REAL PROPERTY

INQUIRY

A10100

REF # 2025 R 7356

Last Viewd 7355

MAP#	LOT#	A	NUM	CODE	PCL	MCL	AP	VA	ZONE	PAR#	%.xxxx	REAL#	PR
08S39	2200			518	550	550	3		EFU				

OWNER KERNS, THOMAS L & FAWN A

ET ALS

CNTRCT _____

Pg 1

ADDR _____

13974 LAUNCHPAD LN

CTY/ST HAINES, OR 97833

SC DEF _____ SITUS: _____

SITUS: _____

HOME ID: _____

ACTION CDS MAPCODE 0518

YR AP 2021 APPR KD KIRBY DANFORD

ACRES 79.09 SPC ASM

RMV M5 VALUE TOTAL AV

LAND

NOTES

IMPROV

2100 MC 2200

SUBTOT

LESS EXEMPTIONS:

LESS VET EXEMPT: _____

NET VALUES: _____

1-KEY 2-IMP 3-LND 7-EOJ 8-CLR 9-BACK 10-FORWARD 17-JV/TL 22-SALES 23-TAX INQ

Received

JUL 10 2025

OWRD

14698 -

RECORDING COVER SHEET (Please Print or Type)

This cover sheet was prepared by the person presenting the instrument for recording. The information on this sheet is a reflection of the attached instrument and was added for the purpose of meeting first page recording requirements in the State of Oregon, ORS 205.234, and does NOT affect the instrument.

*THIS SPACE RESERVED FOR USE BY
THE COUNTY RECORDING OFFICE*

AFTER RECORDING RETURN TO:

AmeriTitle LLC

2245 Main

Baker City, OR 97814

1) TITLE(S) OF THE TRANSACTION(S) ORS 205.234(a)

Statutory Warranty Deed

2) DIRECT PARTY / GRANTOR(S) ORS 205.125(1)(b) and 205.160

Nathan H. Suitter, First Successor Trustee of the Earl & Wilma Suitter Trust, UAD August 26, 1997

3) INDIRECT PARTY / GRANTEE(S) ORS 205.125(1)(a) and 205.160

Thomas L. Kerns and Fawn A. Kerns, as tenants by the entirety

4) TRUE AND ACTUAL CONSIDERATION

ORS 93.030(5) – Amount in dollars or other

\$ 460,000.00

☐ Other**5) SEND TAX STATEMENTS TO:**

Thomas L. & Fawn A. Kerns

13974 Launchpad Lane

Haines, OR 97833

6) SATISFACTION of ORDER or WARRANT

ORS 205.125(1)(e)

CHECK ONE:

☐

FULL

(If applicable)

☐

PARTIAL

7) The amount of the monetary obligation imposed by the order or warrant. ORS 205.125(1)(c)

\$

8) If this instrument is being Re-Recorded, complete the following statement, in**accordance with ORS 205.244: "RERECORDED AT THE REQUEST OF**

AmeriTitle, LLC

TO CORRECT legal description

PREVIOUSLY RECORDED IN BOOK _____ AND PAGE _____, OR AS FEE
NUMBER 24160157."

Received

JUL 10 2025

OWRD

14698 -



B24160157

B24160217

After recording return to:

Thomas L. Kerns and Fawn A. Kerns13974 Launchpad LaneHaines, OR 97833

Until a change is requested all tax statements shall be sent to the following address:

Thomas L. Kerns and Fawn A. Kerns13974 Launchpad LaneHaines, OR 97833File No. 624573AM

STATUTORY WARRANTY DEED

Nathan H. Suitter, First Successor Trustee of the Earl & Wilma Suitter Trust, UAD August 26, 1997,
Grantor(s), hereby convey and warrant to

Thomas L. Kerns and Fawn A. Kerns, as Tenants by the Entirety,

Grantee(s), the following described real property in the County of Baker and State of Oregon free of encumbrances except as specifically set forth herein:

The South Half of the Southeast Quarter of Section 6, Township 8 South, Range 29 East of the Willamette Meridian, Baker County, State of Oregon.

FOR INFORMATION PURPOSES ONLY, THE MAP/TAX ACCT #(S) ARE REFERENCED HERE:

08S39-2200

The true and actual consideration for this conveyance is \$460,000.00.

The above-described property is free of encumbrances except all those items of record, if any, as of the date of this deed and those shown below, if any:



STATE OF OREGON, County of Baker, SS
I hereby certify that I have compared the within instrument with the original instrument now on file in my office, and that it is a true and correct copy of the same and of the whole thereof.

Dated 4/17/2024
Stefanie Kirby, County Clerk

By Karen Phillips Deputy

Received**JUL 10 2025****OWRD**

LAWS AND REGULATIONS. BEFORE SIGNING OR ACCEPTING THIS INSTRUMENT, THE PERSON ACQUIRING FEE TITLE TO THE PROPERTY SHOULD CHECK WITH THE APPROPRIATE CITY OR COUNTY PLANNING DEPARTMENT TO VERIFY THAT THE UNIT OF LAND BEING TRANSFERRED IS A LAWFULLY ESTABLISHED LOT OR PARCEL, AS DEFINED IN ORS 92.010 OR 215.010, TO VERIFY THE APPROVED USES OF THE LOT OR PARCEL, TO DETERMINE ANY LIMITS ON LAWSUITS AGAINST FARMING OR FOREST PRACTICES, AS DEFINED IN ORS 30.930, AND TO INQUIRE ABOUT THE RIGHTS OF NEIGHBORING PROPERTY OWNERS, IF ANY, UNDER ORS 195.300, 195.301 AND 195.305 TO 195.336 AND SECTIONS 5 TO 11, CHAPTER 424, OREGON LAWS 2007, SECTIONS 2 TO 9 AND 17, CHAPTER 855, OREGON LAWS 2009, AND SECTIONS 2 TO 7, CHAPTER 8, OREGON LAWS 2010.

Dated this 7th day of March, 2024.

The Earl & Wilma Suitter Trust, UAD August 26, 1997


Nathan H. Suitter, First Successor Trustee
Nathan H. Suitter, First Successor Trustee

State of OR ss.
County of Baker }

On this 7th day of March, 2024, before me,
Julie Dawn Paxton a Notary Public in and for said state, personally appeared Nathan H. Suitter known or identified to me to be the person whose name is subscribed to the foregoing instrument as first successor trustee of the Earl & Wilma Suitter Trust UAD August 26, 1997, and acknowledged to me that he executed the same as First Successor Trustee.

IN WITNESS WHEREOF, I have hereunto set my hand and affixed my official seal the day and year in this certificate first above written.

Julie Dawn Paxton
Notary Public for the State of OR
Residing at: Baker City
Commission Expires: 7/28/25



STATE OF OREGON


County of Baker } ss

I certify that this instrument was received and recorded in the book of records of said county.

Stefanie Kirby
Baker County Clerk

by: Karen Phillips Deputy.

DOC#: B24160157
91.00
4/16/2024 9:30 AM
REFUND: .00



Received
JUL 10 2025
OWRD

14698 -

14698 -

Received
JUL 10 2025
OWRD

STATE OF OREGON

County of Baker

} ss

I certify that this instrument was
received and recorded in the book of
records of said county.

Stefanie Kirby
Baker County Clerk

by: *Karen Phillips* Deputy.

DOC#: B24160216

101.00

4/17/2024 3:35 PM

REFUND:

.00

5/06/25

EI

1:20 POTENTIAL LIABILITY

REAL PROPERTY

INQUIRY

A10100

REF # 2025 R 7355

Last Viewd 7355

MAP# LOT# A NUM CODE PCL MCL AP VA ZONE PAR# %.xxxx REAL# PR
08S39 2100 518 550 550 3 EFU

OWNER KERNS, TOM & FAWN ETAL

ET ALS

CNTRCT

Pg 1 GRIFFITH, JEAN B

ADDR

STEVENSON, ELLEN

13974 LAUNCHPAD LN

CTY/ST HAINES, OR 97833

SC DEF SITUS:

SITUS:

HOME ID:

ACTION CDS MAPCODE 0518

YR AP 2021 APPR KD KIRBY DANFORD

ACRES 156.20 SPC ASM

RMV M5 VALUE TOTAL AV

LAND

NOTES

IMPROV

SUBTOT

LESS EXEMPTIONS:

LESS VET EXEMPT:

NET VALUES:

1-KEY 2-IMP 3-LND 7-EOJ 8-CLR 9-BACK 10-FORWARD 17-JV/TL 22-SALES 23-TAX INQ

Received

JUL 10 2025

14698 -

OWRD

RECORDER'S INFORMATION:

Until a change is requested, all
tax statements shall be sent to:
Tom and Fawn Kerns
13974 Launchpad Lane
Haines OR 97833

After recording return to:
Yturri Rose, LLP
PO Box "S"
Ontario OR 97914

BARGAIN AND SALE DEED
($\frac{1}{2}$ Undivided Interest in Boys Place)


TOM KERNS, Grantor, conveys to TOM KERNS and FAWN KERNS, Husband and Wife, Grantees, all of Grantor's interest in the following described real property:

See Exhibit A attached hereto and
by this reference incorporated herein.

BEFORE SIGNING OR ACCEPTING THIS INSTRUMENT, THE PERSON TRANSFERRING FEE TITLE SHOULD INQUIRE ABOUT THE PERSON'S RIGHTS, IF ANY, UNDER ORS 195.300, 195.301 AND 195.305 TO 195.336 AND SECTIONS 5 TO 11, CHAPTER 424, OREGON LAWS 2007. THIS INSTRUMENT DOES NOT ALLOW USE OF THE PROPERTY DESCRIBED IN THIS INSTRUMENT IN VIOLATION OF APPLICABLE LAND USE LAWS AND REGULATIONS. BEFORE SIGNING OR ACCEPTING THIS INSTRUMENT, THE PERSON ACQUIRING FEE TITLE TO THE PROPERTY SHOULD CHECK WITH THE APPROPRIATE CITY OR COUNTY PLANNING DEPARTMENT TO VERIFY THAT THE UNIT OF LAND BEING TRANSFERRED IS A LAWFULLY ESTABLISHED LOT OR PARCEL, AS DEFINED IN ORS 92.010 OR 215.010, TO VERIFY THE APPROVED USES OF THE LOT OR PARCEL, TO DETERMINE ANY LIMITS ON LAWSUITS AGAINST FARMING OR FOREST PRACTICES, AS DEFINED IN ORS 30.930, AND TO INQUIRE ABOUT THE RIGHTS OF NEIGHBORING PROPERTY OWNERS, IF ANY, UNDER ORS 195.300, 195.301 AND 195.305 TO 195.336 AND SECTIONS 5 TO 11, CHAPTER 424, OREGON LAWS 2007.

The true consideration for this conveyance is: Other value or property is part of or the whole consideration.

Dated as of the 1st day of January, 2010.



Tom Kerns

YTURRI ROSE LLP
ATTORNEYS AT LAW
P.O. BOX "S"
ONTARIO, OR 97914
(541) 889-5368


BARGAIN AND SALE DEED - Page 1 of 3
599009/d1/29Jan10/tm


Received
JUL 10 2025
OWRD

14698 -

State of Oregon)
) ss.
County of Baker)

The foregoing instrument was acknowledged before me this 29th day of Jan, 2010, by Tom Kerns





Notary Public for Oregon
My Commission Expires: 10-26-2011

Exhibit A

Land in Baker County, Oregon, as follows:

Township 8 South, Range 39 E., W.M.:

Sec. 6: S $\frac{1}{2}$ SW $\frac{1}{4}$.

Sec. 7: SE $\frac{1}{4}$ NW $\frac{1}{4}$, N $\frac{1}{2}$ NW $\frac{1}{4}$.

YTURRI ROSE LLP
ATTORNEYS AT LAW
P.O. BOX "B"
ONTARIO, OR 97914
(541) 889-5368

BARGAIN AND SALE DEED - Page 3 of 3
599009/d1/29Jan10/tm

STATE OF OREGON }
COUNTY OF BAKER }
I CERTIFY THAT THIS
INSTRUMENT WAS RECEIVED
AND RECORDED IN THE BOOK
OF RECORDS OF SAID COUNTY
TAMARA J. GREEN, BAKER CO. CLERK
BY Loren Phillips DEPUTY
DOC#: 11200297B

5/18/2011 11:00 AM

REF .00

51.00

CK

Received

JUL 10 2025

OWRD

14698 -

5/06/25

EI

1:21 POTENTIAL LIABILITY

REAL PROPERTY

INQUIRY

A10100

REF # 2025 R 7359

Last Viewd 7356

MAP# LOT# A NUM CODE PCL MCL AP VA ZONE PAR# %.xxxx REAL# PR
08S39 2600 518 550 550 3 EFU

OWNER KERNS, TOM & FAWN

ET ALS

CNTRCT

Pg 1

ADDR

13974 LAUNCHPAD LN

CTY/ST HAINES, OR 97833

SC DEF SITUS:

SITUS:

HOME ID:

ACTION CDS MAPCODE 0518

YR AP 2021 APPR KD KIRBY DANFORD

ACRES 35.22 SPC ASM

RMV M5 VALUE TOTAL AV

LAND

NOTES

IMPROV

2600 NEW

SUBTOT

LESS EXEMPTIONS:

LESS VET EXEMPT:

NET VALUES:

1-KEY 2-IMP 3-LND 7-EOJ 8-CLR 9-BACK 10-FORWARD 17-JV/TL 22-SALES 23-TAX INQ

Received

JUL 10 2025

OWRD

14698 -

RECORDER'S INFORMATION:

Until a change is requested, all
tax statements shall be sent to:
Tom and Fawn Kerns
13974 Launchpad Lane
Haines OR 97833

After recording return to:
Yturri Rose, LLP
PO Box "S"
Ontario OR 97914

BARGAIN AND SALE DEED
(Onion Field)

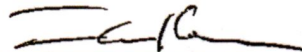
TIM A. KERNS, Grantor, conveys to TOM KERNS and FAWN KERNS, Husband and Wife, Grantees, the following described real property:

See Exhibit A attached hereto and
by this reference incorporated herein.

BEFORE SIGNING OR ACCEPTING THIS INSTRUMENT, THE PERSON TRANSFERRING FEE TITLE SHOULD INQUIRE ABOUT THE PERSON'S RIGHTS, IF ANY, UNDER ORS 195.300, 195.301 AND 195.305 TO 195.336 AND SECTIONS 5 TO 11, CHAPTER 424, OREGON LAWS 2007. THIS INSTRUMENT DOES NOT ALLOW USE OF THE PROPERTY DESCRIBED IN THIS INSTRUMENT IN VIOLATION OF APPLICABLE LAND USE LAWS AND REGULATIONS. BEFORE SIGNING OR ACCEPTING THIS INSTRUMENT, THE PERSON ACQUIRING FEE TITLE TO THE PROPERTY SHOULD CHECK WITH THE APPROPRIATE CITY OR COUNTY PLANNING DEPARTMENT TO VERIFY THAT THE UNIT OF LAND BEING TRANSFERRED IS A LAWFULLY ESTABLISHED LOT OR PARCEL, AS DEFINED IN ORS 92.010 OR 215.010, TO VERIFY THE APPROVED USES OF THE LOT OR PARCEL, TO DETERMINE ANY LIMITS ON LAWSUITS AGAINST FARMING OR FOREST PRACTICES, AS DEFINED IN ORS 30.930, AND TO INQUIRE ABOUT THE RIGHTS OF NEIGHBORING PROPERTY OWNERS, IF ANY, UNDER ORS 195.300, 195.301 AND 195.305 TO 195.336 AND SECTIONS 5 TO 11, CHAPTER 424, OREGON LAWS 2007.

The true consideration for this conveyance is: Other value or property is part of or the whole consideration. (This is an IRC §1031 exchange.)


Dated as of the 1st day of January, 2010.




Tim A. Kerns

State of Oregon)
) ss.
County of Baker)

The foregoing instrument was acknowledged before me this 29th day of JAN, 2010, by Tim A. Kerns.




Notary Public for Oregon
My Commission Expires: 10-26-2011

B11 20 0306

Exhibit A

In Twp. 8 S., Range 39 E., W.M.:
Sec. 7: SW $\frac{1}{4}$ NW $\frac{1}{4}$

Subject to any easements of record.

YTURRI ROSE LLP
ATTORNEYS AT LAW
P.O. BOX "S"
ONTARIO, OR 97914
(541) 889-6388

BARGAIN AND SALE DEED - Page 3 of 3
599009/d1/29Jan10/tm

STATE OF OREGON }
COUNTY OF BAKER }
I CERTIFY THAT THIS
INSTRUMENT WAS RECEIVED
AND RECORDED IN THE BOOK
OF RECORDS OF SAID COUNTY
TAMARA J. GREEN, BAKER CO. CLERK
BY *Taren Kelly* DEPUTY
DOC#: 11200304B

5/18/2011 11:00 AM

REF .00 51.00

CK

Received

JUL 10 2025

OWRD

14698 -

Land Use Information Form



Oregon Water
Resources
Department

NOTE TO APPLICANTS

In order for your application to be processed by the Water Resources Department (WRD), this Land Use Information Form must be completed by a local government planning official in the jurisdiction(s) where your water right will be used and developed. The planning official may choose to complete the form while you wait, or return the receipt stub to you. Applications received by WRD without the Land Use Form or the receipt stub will be returned to you. Please be aware that your application will not be approved without land use approval.

This form is **NOT** required if:

- 1) Water is to be diverted, conveyed, and/or used only on federal lands; **OR**
- 2) The application is for a water right transfer.

NOTE TO LOCAL GOVERNMENTS

The person presenting the attached Land Use Information Form is applying for or modifying a water right. The Water Resources Department (WRD) requires its applicants to obtain land-use information to be sure the water rights do not result in land uses that are incompatible with your comprehensive plan. Please complete the form or detach the receipt stub and return it to the applicant for inclusion in their water right application. You will receive notice once the applicant formally submits his or her request to the WRD. The notice will give more information about WRD's water rights process and provide additional comment opportunities. You will have 30 days from the date of the notice to complete the land-use form and return it to the WRD. If no land-use information is received from you within that 30-day period, the WRD may presume the land use associated with the proposed water right is compatible with your comprehensive plan. Your attention to this request for information is greatly appreciated by the Water Resources Department. If you have any questions concerning this form, please contact the WRD's Customer Service Group at 503-986-0801.

Received

JUL 10 2025

OWRD

Land Use Information Form



Oregon Water
Resources

Applicant(s): Tom & Fawn Kerns

Mailing Address: 13974 Launchpad Ln.

City: Haines

State: OR

Zip Code: 97833

Daytime Phone: 541-403-0824

A. Land and Location

Please include the following information for all tax lots where water will be diverted (taken from its source), conveyed (transported), and/or used or developed. Applicants for municipal use, or irrigation uses within irrigation districts may substitute existing and proposed service-area boundaries for the tax-lot information requested below.

Township	Range	Section	¼ ¼	Tax Lot #	Plan Designation (e.g., Rural Residential/RR-5)	Water to be:			Proposed Land Use:
<u>8S</u>	<u>39E</u>	<u>6</u>	<u>SWSE</u>	<u>2200</u>	<u>EFU</u>	<input type="checkbox"/> Diverted	<input checked="" type="checkbox"/> Conveyed	<input checked="" type="checkbox"/> Used	<u>Irrigation</u>
<u>8S</u>	<u>39E</u>	<u>6</u>	<u>SESE</u>	<u>2200</u>	<u>EFU</u>	<input type="checkbox"/> Diverted	<input checked="" type="checkbox"/> Conveyed	<input checked="" type="checkbox"/> Used	<u>Irrigation</u>
<u>8S</u>	<u>39E</u>	<u>7</u>	<u>NENE</u>	<u>2300</u>	<u>EFU</u>	<input type="checkbox"/> Diverted	<input checked="" type="checkbox"/> Conveyed	<input checked="" type="checkbox"/> Used	<u>Irrigation</u>
<u>8S</u>	<u>39E</u>	<u>7</u>	<u>SWNW</u>	<u>2600</u>	<u>EFU</u>	<input type="checkbox"/> Diverted	<input checked="" type="checkbox"/> Conveyed	<input checked="" type="checkbox"/> Used	<u>Irrigation</u>

List all counties and cities where water is proposed to be diverted, conveyed, and/or used or developed:

Baker County

B. Description of Proposed Use

Type of application to be filed with the Water Resources Department:

- ☐ Permit to Use or Store Water ☒ Water Right Transfer ☐ Permit Amendment or Ground Water Registration Modification
☐ Limited Water Use License ☐ Allocation of Conserved Water ☐ Exchange of Water

Source of water: ☐ Reservoir/Pond ☐ Ground Water ☒ Surface Water (name) Rock Creek

Estimated quantity of water needed: 2 ☒ cubic feet per second ☐ gallons per minute ☐ acre-feet

Intended use of water: ☒ Irrigation ☐ Commercial ☐ Industrial ☐ Domestic for _____ household(s)
☐ Municipal ☐ Quasi-Municipal ☐ Instream ☐ Other _____

Briefly describe:

I would like to temporarily change the place of use on my property. I am flip flopping priority dates to move my senior water to my high value crops so I can irrigate later in the season.

Note to applicant: If the Land Use Information Form cannot be completed while you wait, please have a local government representative sign the receipt at the bottom of the next page and include it with the application filed with the Water Resources Department.

See bottom of Page 3. →

Received
JUL 10 2025

OWRD

14698 -

For Local Government Use Only

The following section must be completed by a planning official from each county and city listed unless the project will be located entirely within the city limits. In that case, only the city planning agency must complete this form. This deals only with the local land-use plan. Do not include approval for activities such as building or grading permits.

Please check the appropriate box below and provide the requested information

☒ Land uses to be served by the proposed water uses (including proposed construction) are allowed outright or are not regulated by your comprehensive plan. Cite applicable ordinance section(s): BCZO Section 410.02.A.1

☐ Land uses to be served by the proposed water uses (including proposed construction) involve discretionary land-use approvals as listed in the table below. (Please attach documentation of applicable land-use approvals which have already been obtained. Record of Action/land-use decision and accompanying findings are sufficient.) **If approvals have been obtained but all appeal periods have not ended, check "Being pursued."**

Type of Land-Use Approval Needed (e.g., plan amendments, rezones, conditional-use permits, etc.)	Cite Most Significant, Applicable Plan Policies & Ordinance Section References	Land-Use Approval:	
		<input type="checkbox"/> Obtained <input type="checkbox"/> Denied	<input type="checkbox"/> Being Pursued <input type="checkbox"/> Not Being Pursued
		<input type="checkbox"/> Obtained <input type="checkbox"/> Denied	<input type="checkbox"/> Being Pursued <input type="checkbox"/> Not Being Pursued
		<input type="checkbox"/> Obtained <input type="checkbox"/> Denied	<input type="checkbox"/> Being Pursued <input type="checkbox"/> Not Being Pursued
		<input type="checkbox"/> Obtained <input type="checkbox"/> Denied	<input type="checkbox"/> Being Pursued <input type="checkbox"/> Not Being Pursued
		<input type="checkbox"/> Obtained <input type="checkbox"/> Denied	<input type="checkbox"/> Being Pursued <input type="checkbox"/> Not Being Pursued

Local governments are invited to express special land-use concerns or make recommendations to the Water Resources Department regarding this proposed use of water below, or on a separate sheet.

Name: Tara L. Micka Title: Interim Planning Dir

Signature: Tara L. Micka Phone: 541-523-8219 Date: 5/6/2025

Government Entity: Baker County Planning Dept.

Note to local government representative: Please complete this form or sign the receipt below and return it to the applicant. If you sign the receipt, you will have 30 days from the Water Resources Department's notice date to return the completed Land Use Information Form or WRD may presume the land use associated with the proposed use of water is compatible with local comprehensive plans.



Receipt for Request for Land Use Information

Applicant name: _____

City or County: _____ Staff contact: _____

Signature: _____ Phone: _____ Date: _____