

Ph. 454-2806

~~PH 452-3085~~

STATUS OF APPLICATION

Change in point of diversion
 Date filed 12-26-75
 Date of hearing 10-5-76
 Place of hearing Condon
 Date of order 10-21-76 Vol. 28, page 66
 Date for application of water Completed
 Proof mailed _____
 Proof received _____
 Certificate issued MAR 16 1979 Vol. 40, page 17603

40 with 1176
Survey 11/76

3341

DESCRIPTION OF WATER RIGHT

Name of stream Rock Creek
 Trib. of _____ County of William
 Use irrigation
 Quantity of water _____ No. of acres _____
 Name of ditch Head & France Ditches
 Date of priority 1896
 In name of Dorothy Y. France
John Day Riv. Adjudication, Vol. 10, page 506
 App. No. _____ Per. No. _____ Cert. No. 25203
 Certificate cancelled _____
 Notation made on record by _____

FEES PAID

Date	Amount	Receipt No.
<u>12-26-75</u>	<u>30.00</u>	<u>50822</u>
<u>3-1-76</u>	<u>5.00</u>	<u>51646</u>
<u>3-1-76</u>	<u>45.00 P.O.D.</u>	<u>51647</u>
<u>10/7/76</u>	<u>10.46 P.O.D.</u>	<u>56366</u>
TOTAL	\$2 Cert. Fee	56367
<u>Times-Journal</u>	<u>\$55.46</u>	<u>CP. #899 10/11/76</u>

FEES REFUNDED

Date	Amount	Check No.

<u>Fees</u>	<u>Examine</u>	<u>20-</u>
	<u>P.O.D.</u>	<u>15-</u>
		<u>35-</u>

REMARKS

See file 53819

W.R.T.S.

Assembled 7-18-87 by 2026

Entered _____ by _____

Verified _____ by _____

TO BE ENTERED WHERE CHECKED

INDEX CARDS:	Entered	Checked
<u>WK</u> Name	<u>✓</u>	
<u>WK</u> Stream	<u>✓</u>	
<u>WK</u> Pt. of Div.	<u>✓</u>	
<u>WK</u> Calendar	<u>✓</u>	

CHECKED TO RECORDS:

<u>✓</u> Twp. & Rge.	<u>20</u>	
<u>✓</u> Decree-vault	<u>20</u>	
<u>✓</u> Decree-safe	<u>20</u>	
<u>✓</u> Cert. of W/R	<u>20</u>	
Per. Folder		
Chaindex		
Cross Ref.		
Power Claim		
Abstracts		

RECEIVED

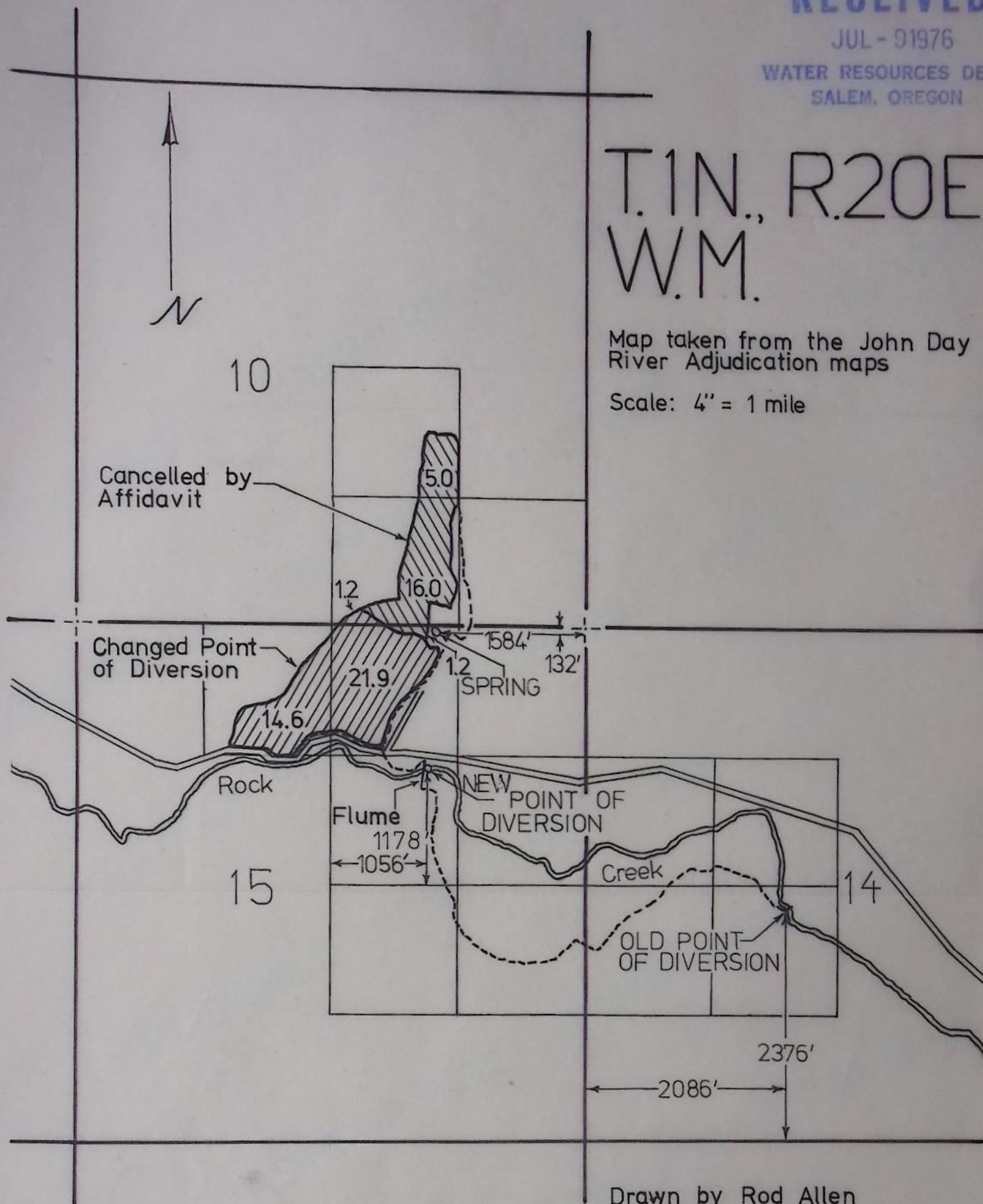
JUL - 91976

WATER RESOURCES DEPT
SALEM, OREGON

T.1N., R.20E.,
W.M.

Map taken from the John Day
River Adjudication maps

Scale: 4" = 1 mile



BEFORE THE WATER RESOURCES DIRECTOR OF OREGON

Galliam County

IN THE MATTER OF THE APPLICATION)
OF RONALD W. AND GLORIA H. DAVIS)
FOR THE APPROVAL OF A CHANGE IN)
POINT OF DIVERSION OF WATER FROM)
ROCK CREEK

ORDER APPROVING
TRANSFER NO. 3341

On December 26, 1975, Ronald W. and Gloria H. Davis filed an application for transfer of water right in the office of the Water Resources Director proposing a change in point of diversion under an existing right of record from Rock Creek.

Certificate of water right issued to Dorothy V. France and recorded at Page 25203, Volume 17, State Record of Water Right Certificates, confirms a right to the use of $1/40$ cubic foot per second per acre irrigated to June 1 and $1/60$ cubic foot per second per acre thereafter; further limited to one acre foot per calendar month to June 1 and four acre feet per acre during season April 1 to September 30, measured at point of diversion from Rock Creek for domestic and stock and for the irrigation of, among other lands, 21.9 acres in NW $\frac{1}{4}$ NE $\frac{1}{4}$, 14.6 acres in NE $\frac{1}{4}$ NW $\frac{1}{4}$, Section 15, 1.2 acres in SW $\frac{1}{4}$ SE $\frac{1}{4}$, Section 10, Township 1 North, Range 20 East, W.M., with a date of priority of 1896.

These lands are irrigated by means of the Head and France ditch from a point of diversion located 264 feet South and 528 feet West from the center corner of Section 14, being within the NE $\frac{1}{4}$ SW $\frac{1}{4}$, Section 14, Township 1 North, Range 20 East, W.M.

The applicant herein, owner of the lands above described, proposes to irrigate these lands from a point of diversion to be located 1178 feet North and 1056 feet East from the center corner of Section 15, being within the SW $\frac{1}{4}$ NE $\frac{1}{4}$, Section 15, Township 1 North, Range 20 East, W.M.

Notice of the application, pursuant to ORS 540.510 was published in the Condon Globe-Times, a newspaper printed and having general circulation in Gilliam County, Oregon, for a period of three weeks in the issues of August 12, 19 and 26, 1976.

Mr. Robert F. Main, Jr., Watermaster of District No. 4, has filed a statement to the effect that the proposed change in point of diversion may be made without injury to existing rights.

No objection having been filed and it appearing that the proposed change in point of diversion may be made without injury to existing rights, the application should be approved.

NOW, THEREFORE, it hereby is ORDERED that the requested change in point of diversion described herein, without loss of priority, is approved.

It is FURTHER ORDERED that the quantity of water diverted at the new point of diversion shall not exceed the quantity of water available at the old point of diversion.

The requested change in point of diversion has been completed in fact, therefore, no time need be allowed to carry out the change.

The balance of the right evidenced by the certificate recorded at Page 25203, Volume 17, State Record of Water Right Certificates, not involved in this proceeding, was canceled by the provisions of an order of the Water Resources Director entered on September 20, 1976.

It is FURTHER ORDERED that the certificate of water right heretofore issued to Dorothy V. France and recorded at Page 25203, Volume 17, State Record of Water Right Certificates, is canceled, and upon proof satisfactory to the Water Resources Director of completion of works and beneficial use of water to the extent intended under the provisions of this order, a confirming certificate of water right shall be issued to Ronald W. and Gloria H. Davis.

Dated at Salem, Oregon, this 21st day of October, 1976.

/s/ JAMES E. SEXSON
Director

272-199 Order

272-199
10-25-77
R.G.M.

OLEX ROUTE
ARLINGTON,

6. Place of Use DATE FOR APPLICATION OF WATER: COMPLETED AT TIME OF ORDER

[illegible]

INFO: MR. DAVIS

DIV. HAS BEEN CHANGED, STOCK & IRR. USE AS FILED,
NO LONGER ANY DOMESTIC USE.
PUMP INTO A DITCH & FLOOD.

DIV. - DIRECT - HAVE A 24" C.M.P. SET IN STREAM BANK
LEADING TO A 30" C.M.P. SET VERTICALLY FROM WHICH
THEY PUMP
MOTOR - G.E. 10 H.P. @ 1750 R.P.M.

PUMP - LIFT - TYPE DOWN IN A 30" C.M.P. SET VERTICALLY
8" DISCH 6" PULLEY ON MOTOR TO 12" ON PUMP

DITCH - 2' BOTTOM, 4' TOP, 0' DEEP, 18" CULVERT UNDER RD.

CROP - ALFALFA, STOCK DRINK FROM DITCH - NO DOMESTIC

LIFT - +17' TO DITCH

TIE - 272-199

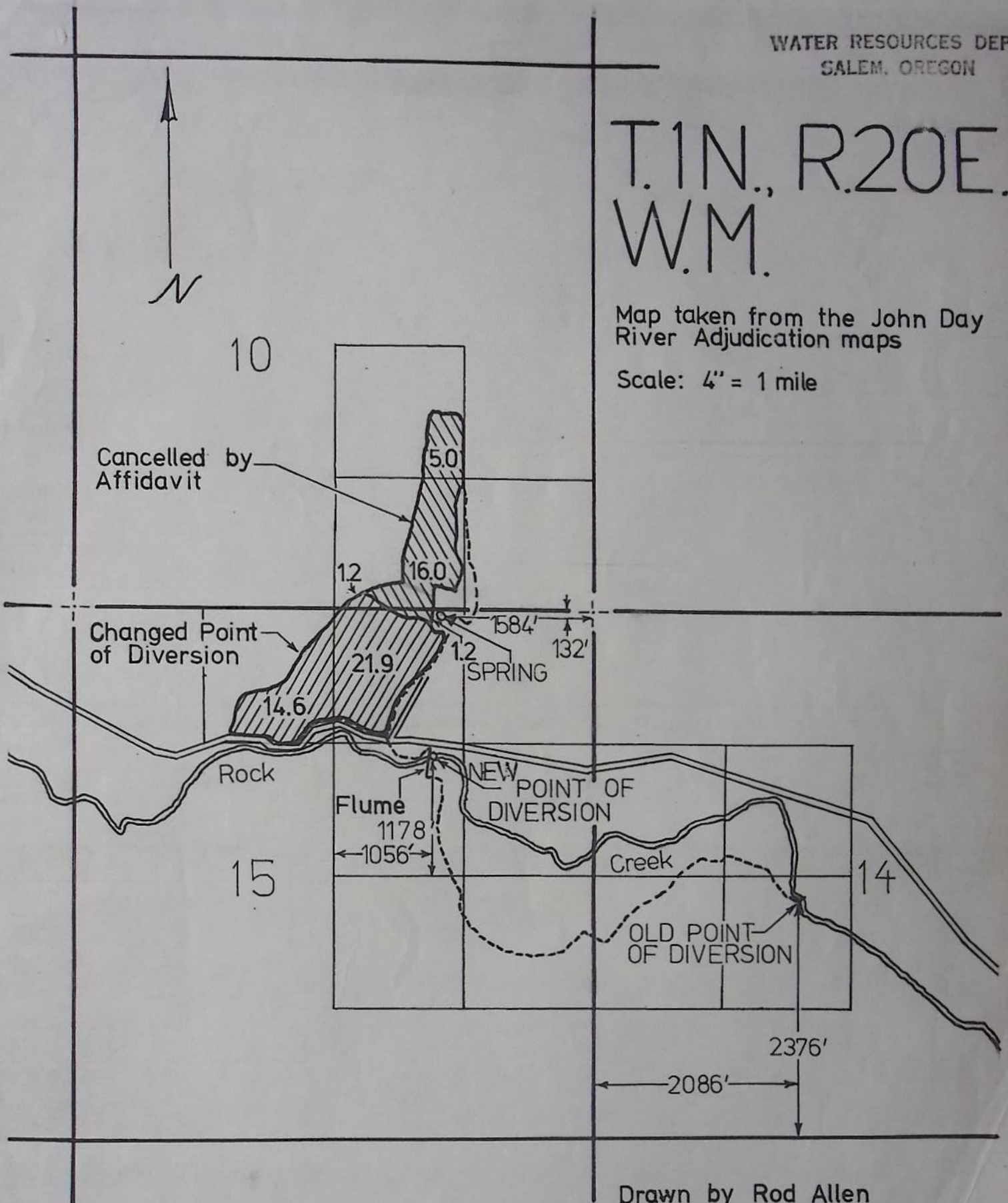
10-25-77

R. G. Muehlen

T.1N., R.20E.,
W.M.

Map taken from the John Day
River Adjudication maps

Scale: 4" = 1 mile



Drawn by Rod Allen

BEFORE THE WATER RESOURCES DIRECTOR OF OREGON

Gilliam County

IN THE MATTER OF THE PARTIAL
CANCELATION OF A WATER RIGHT
IN THE NAME OF DORTHY V. FRANCE)

O R D E R

On December 26, 1975, Ronald Davis submitted an affidavit that he is the owner of a water right and the lands to which the right is appurtenant; that he has abandoned any and all interest in and to the said water right and request the same be canceled.

The water right in question is part of that evidenced by certificate recorded at Page 25203, Volume 17, State Record of Water Right Certificates, as established by Decree of Circuit Court for Grant County entered November 16, 1956, and is for the appropriation of not to exceed 1/40 cubic foot per second per acre irrigated to June 1 and 1/80 cubic foot per second per acre thereafter of the waters from Rock Creek, with a priority date of 1896, for the irrigation of 5.0 acres in NW $\frac{1}{4}$ SE $\frac{1}{4}$, 14.8 acres in SW $\frac{1}{4}$ SE $\frac{1}{4}$ of Section 10, and 1.2 acres in NW $\frac{1}{4}$ NE $\frac{1}{4}$ of Section 15, Township 1 North, Range 20 East, W.M.

That part of the water right evidenced by said certificate for the appropriation of water from Rock Creek for domestic, stock, and irrigation of 1.2 acres in SW $\frac{1}{4}$ SE $\frac{1}{4}$ of Section 10, 21.9 acres in NW $\frac{1}{4}$ NE $\frac{1}{4}$, and 14.6 acres in NE $\frac{1}{4}$ NW $\frac{1}{4}$ of Section 15, Township 1 North, Range 20 East, W.M., is not in question in this proceeding.

ORS 540.621 provides that: "Whenever the owner of a perfected and developed water right certifies under oath to the Water Resources Director that the water right has been abandoned by him and that he desires cancellation thereof, the Water Resources Director shall enter an order canceling the water right."

NOW, THEREFORE, it hereby is ORDERED that the water right for the use of 1/40 cubic foot per second per acre irrigated to June 1 and 1/80 cubic foot per second per acre thereafter of the waters from Rock Creek with a priority date of 1896 for the irrigation of 5.0 acres in NW $\frac{1}{4}$ SE $\frac{1}{4}$, 14.8 acres in SW $\frac{1}{4}$ SE $\frac{1}{4}$ of Section 10, 1.2 acres in NW $\frac{1}{4}$ NE $\frac{1}{4}$ of Section 15, Township 1 North, Range 20 East, W.M., is canceled.

Dated at Salem, Oregon, this 20th day of September, 1976.

/s/ JAMES E. SEXSON
Director



WATER RESOURCES DEPARTMENT

1178 CHEMEKETA STREET N.E. • SALEM, OREGON • 97310 • Phone 378-8453

ROBERT W. STRAUB
GOVERNOR

December 9, 1976

Ronald W. Davis
Olex,
Oregon 97812

Dear Mr. Davis:

Enclosed is a copy of the Water Resources Director's order entered September 20, 1976, canceling a part of the water right evidenced by the certificate recorded at page 25203, Volume 17, State Record of Water Right Certificates, as authorized by your affidavit submitted July 9, 1976.

This copy of the order is for your records.

Very truly yours,

Myron V. Bish
Engineer

MYB:cjw
Enclosure



WATER RESOURCES DEPARTMENT

1178 CHEMEKETA STREET N.E. • SALEM, OREGON • 97310 • Phone 378-8453

ROBERT W. STRAUB
GOVERNOR

December 9, 1976

Marianne Anderson
County Clerk
Gilliam County Courthouse
Condon, Oregon 97823

Dear Madam:

Water right evidenced by the certificate recorded at page 25203, Volume 17, State Record of Water Right Certificates, issued to Dorothy V. France and recorded in your office on or about May 1, 1959, was partially canceled by order of the Water Resources Director dated September 20, 1976.

A certified copy of the order is enclosed for your action under the provisions of ORS 540.650.

Your records should be changed to agree with that part of the right not in question as described in this order.

Very truly yours,

Myron V. Bish
Engineer

MVB:cjw

Enclosure



WATER RESOURCES DEPARTMENT

1178 CHEMEKETA STREET N.E. • SALEM, OREGON • 97310 • Phone 378-8453

ROBERT W. STRAUB
GOVERNOR

December 9, 1976

Robert F. Main, Jr.
Watermaster District 4
P. O. Box 261
Canyon City, OR 97820

Dear Bob:

Enclosed is a copy of special order recorded at Volume 27, page 441,
Special Order Record of the Water Resources Director.

At a later date, the Hydrographic Division will send you a copy of
this order along with the applicable abstract.

Very truly yours,

Myron V. Bish
Engineer

MVB:cjw
Enclosure

AFFIDAVIT

STATE OF OREGON)
) ss.
County of _____)

I, Ronald Davis, being first duly sworn, depose, and say that I am the sole owner of NW $\frac{1}{4}$ SE $\frac{1}{4}$ Sec 10, SW $\frac{1}{4}$ SE $\frac{1}{4}$ Sec 10, NW $\frac{1}{4}$ NE $\frac{1}{4}$ Sec 15, T. 1 N., R. 20 E. W.M.

and the water right appurtenant thereto as evidenced by Certificate of Water Right recorded on page #25203 State Records of Water Right Certificates, that I have abandoned any and all interest in that portion of the water right consisting of 5 acres in the NW $\frac{1}{4}$ SE $\frac{1}{4}$, and 14.8 acres in the SW $\frac{1}{4}$ SE $\frac{1}{4}$ of Section 10, T. 1 N. R. 20 E. W.M., and 1.2 acres in the NW $\frac{1}{4}$ NE $\frac{1}{4}$, Section 15, T. 1 N. R. 20 E. W.M.

That portion of the water right to be canceled is shown in the accompanying map. It is my intention to acquire a new primary right for 7.2 acres, located in the portion to be canceled, from a different source.

In evidence of which I have affixed my signature this 23rd day of Dec. 1975.

(Signed) Ronald W. Davis

Subscribed and sworn to before me this 23rd day of Dec., 1975.

Robert F. Main, Jr.
Notary Public of Oregon

My commission expires April 1, 1979.

RECEIVED

JUL - 9 1976

WATER RESOURCES DEPT
SALEM, OREGON

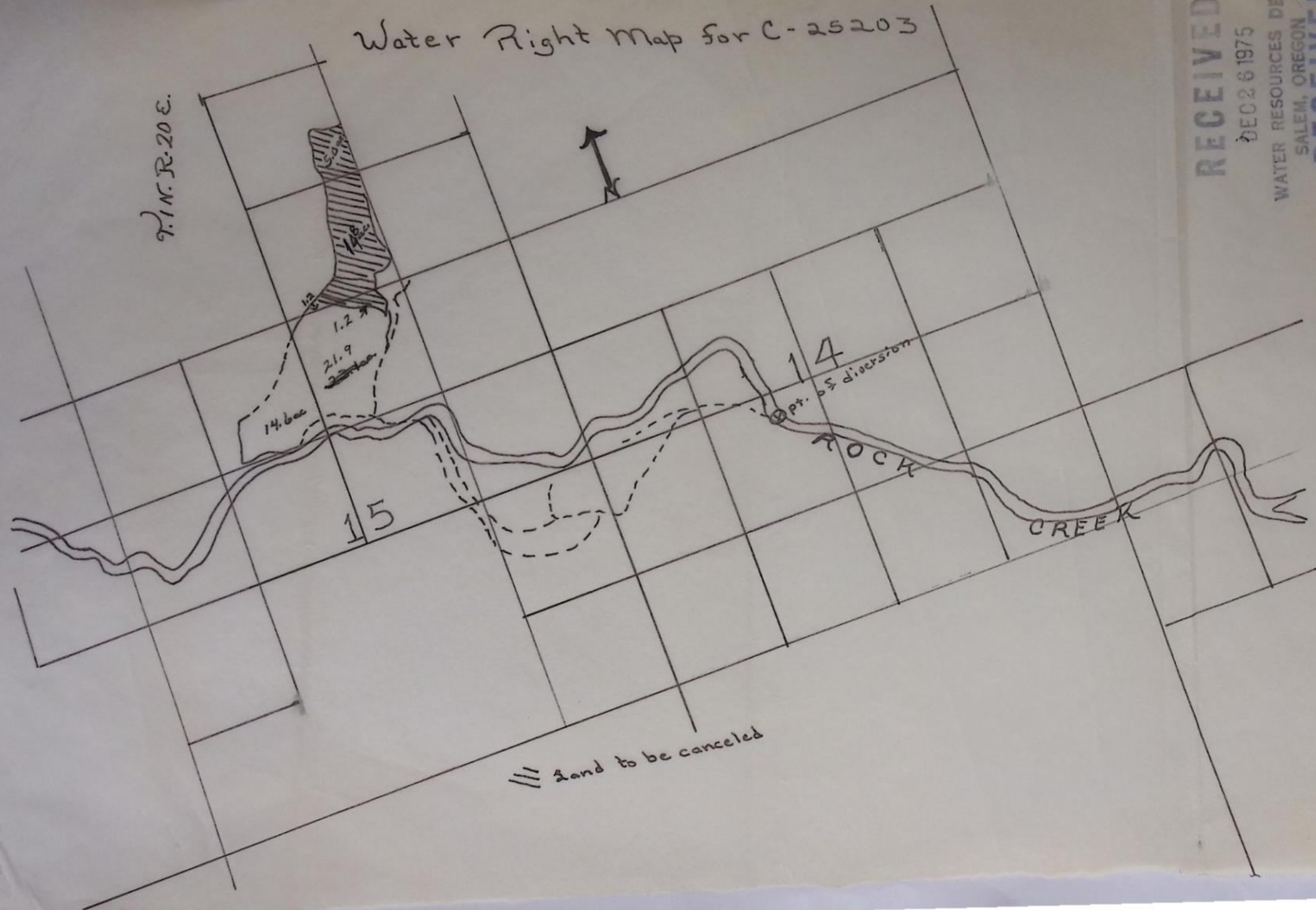
RECEIVED

DEC 26 1975

WATER RESOURCES DEPT
SALEM, OREGON

Water Right Map for C-25203

T.1N. R.20E.



RECEIVED

DEC 26 1975

WATER RESOURCES DEPT.
SALEM, OREGON

RECEIVED

JUL - 9 1976

WATER RESOURCES DEPT.
SALEM, OREGON

T-3341

Transfer No. 3341

NOTICE OF COMPLETION OF CONSTRUCTION

I, Ronald W. Davis hereby certify
that the construction work has been completed and the change in point
of diversion of water made as set forth in the order of the Water
Resources Director dated Dec. 26, 1975, approving an application
for a change in point of diversion of water from Rock Creek

Nov. 8, 1976
Date

Ronald W. Davis
Name

RECEIVED

NOV 10 1976

WATER RESOURCES DEPT
SALEM, OREGON

AFFIDAVIT OF PUBLICATION

STATE OF OREGON, COUNTY OF GILLIAM, ss:

I, Jean Gilliam
being first duly sworn, depose and say that I am the
Editor
..... of the
GILLIAM-WHEELER TIMES-JOURNAL, a newspa-
per of general circulation as defined by Sections 1-509,
1-510, Oregon Code; printed and published at Condon in
the aforesaid county and state; that the application
for change in point of diversion....., a printed
copy of which is hereto annexed, was published in the
entire issue of said newspaper for
successive and consecutive weeks in the following is-
sues:

Aug. 13, 20 and 27, 1976
.....
.....
.....
.....
.....

Jean Gilliam
Subscribed and sworn to before me this *2nd*

day of *Sept.*, 19 *76*.

M. J. Wheeler
Notary Public for Oregon

(My commission expires *6/9*, 19 *77*.)



LEGAL NOTICE . . .

**Notice Of Filing Application For
A Change In Point Of Diversion**

Notice is given hereby that Ronald W. and Gloria H. Davis have filed an application for the approval of a change in point of diversion from Rock Creek.

Certificate of water right issued to Dorothy V. France and recorded at Page 25203, Volume 17, State Record of Water Right Certificates, confirms a right to the use of 1/40 cubic foot per second per acre irrigated to June 1 and 1/80 cubic foot per second per acre thereafter; further limited to one acre foot per calendar month to June 1 and four acre feet per acre during season April 1 to Sept. 30, measured at point of diversion from Rock Creek for domestic and stock and for the irrigation of, among other lands, 21.9 acres in NW 1/4 NE 1/4, 14.6 acres in NE 1/4 NW 1/4, Sec. 15, 1.2 acres in SW 1/4 SE 1/4, Sec. 10, T. 1 N., R. 20 E., W.M., with a date of priority of 1896.

These lands are irrigated by means of the Head and France ditch from a point of diversion located 264 ft. S. and 528 ft. W. from the center corner of Sec. 14, being within the NE 1/4 SW 1/4, Sec. 14, T. 1 N., R. 20 E., W.M.

The applicant herein, owner of the lands above described, proposes to irrigate these lands from a point of diversion to be located 1,178 ft. N. and 1,056 ft. E. from the center corner of Sec. 15, being within the SW 1/4 NE 1/4, Sec. 15, T. 1 N., R. 20 E., W. M.

All persons interested are notified hereby that a hearing will be held at the county courthouse at Condon, Oregon, on October 5, 1976, at 9:30 a.m. All objections to the proposed change, if any there are, will be heard at said time and place. Any and all objections shall be prepared in writing, one copy to be served on Ronald W. and Gloria H. Davis, Olex, Oregon 97812, and one copy filed with the Water Resources Department, Salem, Oregon 97310, together with a \$10 filing fee, at least 10 days prior to the date set for hearing. If no objection is filed, the application may be approved by the Water Resources Director without a hearing. Administrative rules pertaining to the filing of a protest will be furnished by the Water Resources Department upon request.

Dated at Salem, Oregon, this 30th day of July, 1976.

James E. Sexson
Director

Published August 13, 20 & 27, 1976

TJ-132



STATE OF OREGON

INTEROFFICE MEMO

TO: James W. Carver, Jr.

DATE: August 3, 1976

FROM: Bob Main

SUBJECT: T-3341

This change in point of diversion took place many years ago, and has caused no problems.

RECEIVED

AUG - 61976

WATER RESOURCES DEPT
SALEM, OREGON



STATE OF OREGON

INTEROFFICE MEMO

RECEIVED

JUL - 9 1976

WATER RESOURCES DEPT
SALEM, OREGON

TO: Wayne Overcash

DATE: July 8, 1976

FROM: Bob Main

SUBJECT: Transfer T-3341

Enclosed is the Ron Davis transfer application with the corrections requested in your letter of January 6, 1976. Since I have taken so long on this, I would like to leave the domestic cancelation to a later date. Stock water is still used in the stream.

Let me know if any more fees are required. I sent Davis a letter last January, telling him to send more money in.

A new map is included which shows the proposed change better. As for the watermaster's report: I see no problem with this change.

Bob Main
Watermaster, Dist. #4

January 6, 1976

T-3341

Robert F. Main, Jr.
P.O. Box 261
Canyon City, OR 97820

Dear Mr. Main:

The application for a change in point of diversion for the use of water from Rock Creek you submitted for Ronald W. and Gloria H. Davis has been filed as transfer No. 3341. The affidavit providing for the cancellation of a portion of the right evidenced by the certificate No. 25203 and fees of \$30.00 were also received.

Will you please review the acreage involved in the transfer and cancellation in the SW $\frac{1}{4}$ SE $\frac{1}{4}$ of Section 10. The affidavit lists 14.8 acres and the transfer lists 0.6 acre leaving a balance of 0.6 acre to bring the total up to the 16.0 acres allowed. We will need to know the intended status of this balance of 0.6 acre.

If the right to the use of water for domestic and stock use are still valid and it is intended to divert water from the proposed point for these uses, Items No. 2 and No. 5 must be further completed by listing these uses and their locations. The supporting map should also be completed by showing the location of stock facilities and house supplied water.

If either use has been abandoned, this should be indicated on the affidavit of cancellation.

The number of acres in each quarter-quarter involved in the transfer must also be noted on the map to be in agreement with the acreage listed in Item No. 5 of the application.

The application requires an examination fee of \$20.00 and a recording fee of \$15.00. Also, since the change in point of diversion is greater than one-quarter mile, notice of the intended change must be published in a newspaper having general circulation in the county. For this, we need a deposit of \$45.00. Therefore, an additional \$50.00 is required.

Robert F. Main, Jr.

January 6, 1976

I am returning the application, map, and affidavit for
correction and completion.

Sincerely,

Wayne J. Overcash
Water Rights Engineer

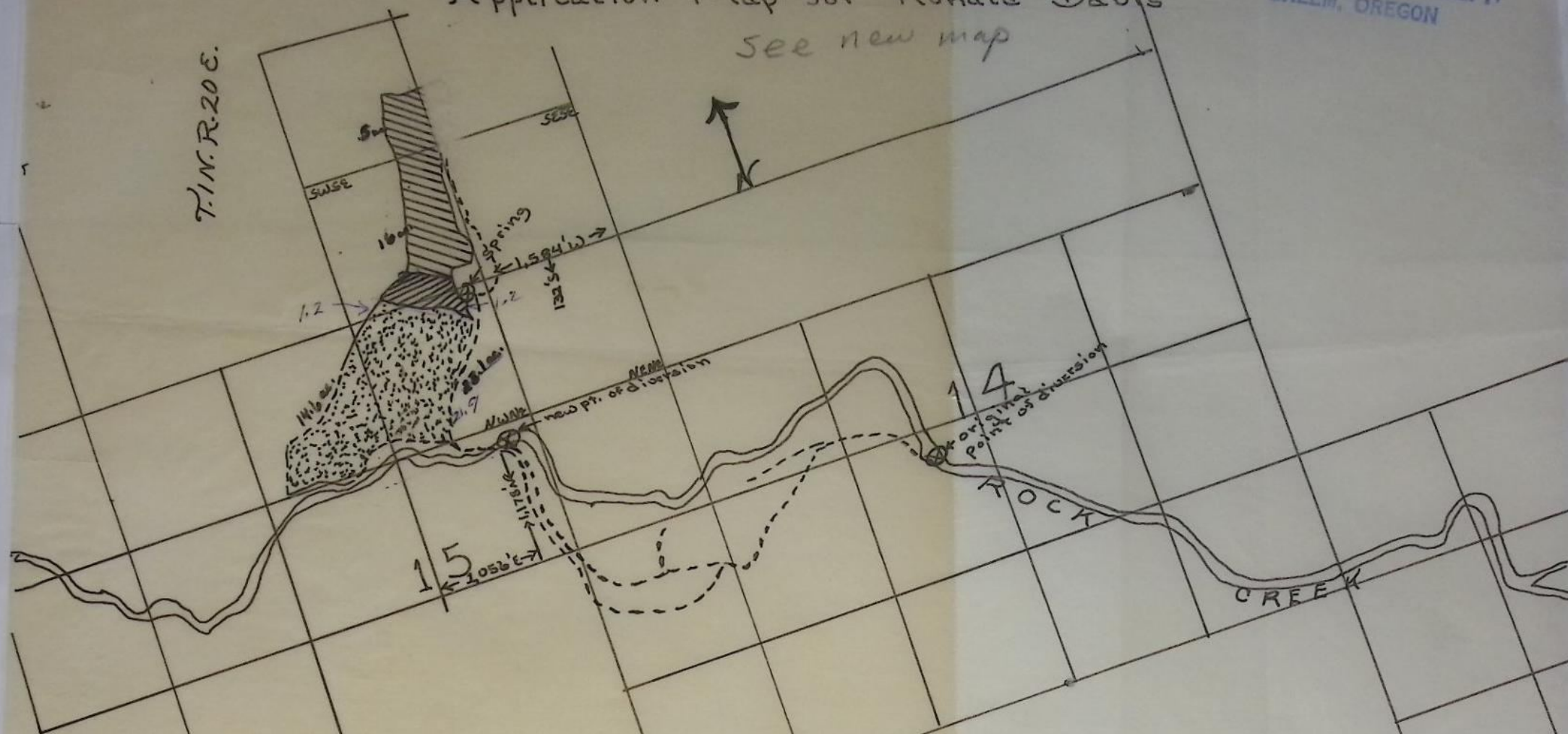
WO:db

Enclosures: Receipt No. 50822

cc: Ronald W. and Gloria H. Davis

JUL - 9 1976
WATER RESOURCES DEPT.
SALEM, OREGON

T. 1 N. R. 20 E.



Land to be irrigated from new pt. of Div.
to be canceled
led - then irrigated from S

and to be canceled

to be irrigated
and to be canceled
Land to be canceled - then irrigated
with new primary right from spring
(April 1953)

22

Spring Application & change
point of diversion

T-3341

 2^3

RECEIVED

DEC 26 1975
WATER RESOURCES DEPT.
SALEM, OREGON

Drawn by: J. S. Dick
Approved by:

RECEIVED

DEC 26 1975
WATER RESOURCES DEPT.
SALEM, OREGON

RECEIVED

JUL - 9 1976
WATER RESOURCES DEPT.
SALEM, OREGON

T3341

Application for Transfer of Water Right

To the STATE ENGINEER OF OREGON:

I, Ronald W. and Gloria H. Davis
(Name of applicant)

of Olex, County of Gilliam
(Postoffice)

State of Oregon, do hereby make application for change in point of diversion

(In point of diversion; place of use; use heretofore made of the water)

1. The source of present water right is Rock Creek
(Name of stream)

2. The use to which the water is applied is Irrigation Stock
(Irrigation; Mining; Power; Manufacturing; etc.)

3. The name of the ditch, canal or pipe line is Head and France Ditches

4. The point of diversion is located 264 ft. S. and 528 ft. W. from the Center
(N. or S.) (E. or W.)

corner of Section 14 being within the NE 1/4 SW 1/4
(Section or subdivision)

of Section 14 Tp. 1N. R. 20E. W. M., in the County of Gilliam
(No. N. or S.) (No. E. or W.)

5. List the number of acres irrigated in each smallest legal subdivision (40-acre tract) involved in this transfer. If for any other use, indicate place of use.

Twp.	Range	Sec.	NE 1-4				NW 1-4				SW 1-4				SE 1-4			
			NE 1/4	NW 1/4	SW 1/4	SE 1/4	NE 1/4	NW 1/4	SW 1/4	SE 1/4	NE 1/4	NW 1/4	SW 1/4	SE 1/4	NE 1/4	NW 1/4	SW 1/4	SE 1/4
1 N	20 E	15		x 21.9			x 14.6											
1 N	20 E	10															x 1.2	

NOTE: If you own less than 40-acre tracts, attach a description of your land as it appears in your deed.

(Attach separate sheet if necessary)

6. Are you the legal owner of the above described lands? Yes
(If not owner, explain your interest)

7. Has water been used beneficially for the purposes indicated herein during the past 5 years? Yes

8. What is the date of priority of your water right? 1896

9. Was your water right acquired by State Engineer's Permit? No If so, give number
(Yes or No)

of permit

10. Do you hold a water right certificate? Yes..... If so, give number of certificate C-25203
(Yes or No)

11. Was your water right determined by State Engineer's order of Determination or Decree of Court?
Yes..... If so, give title of proceedings John Day Decree
(Yes or No)

12. Is the water right recorded in your name? No, Dorothy France
(If not, give name) *Findings Vol 119, Page 506
Decree Vol 15, P. 461*

13. I propose to transfer the water right to the following described lands: (Do not answer if your application is for change in point of diversion only.)

Twp.	Range	Sec.	NE 1-4				NW 1-4				SW 1-4				SE 1-4			
			NE $\frac{1}{4}$	NW $\frac{1}{4}$	SW $\frac{1}{4}$	SE $\frac{1}{4}$	NE $\frac{1}{4}$	NW $\frac{1}{4}$	SW $\frac{1}{4}$	SE $\frac{1}{4}$	NE $\frac{1}{4}$	NW $\frac{1}{4}$	SW $\frac{1}{4}$	SE $\frac{1}{4}$	NE $\frac{1}{4}$	NW $\frac{1}{4}$	SW $\frac{1}{4}$	SE $\frac{1}{4}$

(Attach separate sheet if necessary)

NOTE: Answer questions 14, 15, 16 and 17, if the application is for change in point of diversion.

14. The proposed point of diversion is located 1,178 ft. N and 1,056 ft. E from the Center
corner of Section 15 being within the SW $\frac{1}{4}$ NE $\frac{1}{4}$ of Section 15 Tp. 1N R. 20E W. M.,
(Smallest legal subdivision) (N. or S.) (E. or W.)
in the county of Gilliam. The name of the ditch to be used is

15. Are you the owner of the land on which the proposed point of diversion is to be located? Yes

16. If not the owner of the land on which the proposed point of diversion is to be located, give the name and address of owner and submit evidence of your right-of-way for your proposed ditch, canal, or pipe line.

17. Are there any diversions between your present point of diversion and the proposed point of diversion? No

NOTE: Answer questions 18 and 19 if application is for change in use or place of use.

18. Are the lands from which you propose to transfer your water right free of all encumbrances, including taxes, mortgages, liens, etc.? Yes
(Answer Yes or No)

19. If not, give below a description of existing encumbrances:

NATURE OF ENCUMBRANCE	HELD BY	AMOUNT

20. Reasons for the proposed changes are Cut transmission losses

AFFIDAVIT OF APPLICANT

STATE OF OREGON,

County of Gilliam } ss.

I, Ronald W. Davis, the applicant herein, being first duly sworn, depose and say that I have read the above and foregoing application for transfer of water right; that I know the contents thereof and that the statements therein made are true and correct to the best of my knowledge and belief.

In Witness Whereof, I have hereunto set my hand this 23rd day of Dec., 1975

Ronald W. Davis
(Name of applicant)

Subscribed and sworn to before me this 23rd day of Dec., 1975

[Notarial Seal]

Robert F. Manly, Jr.
NOTARY PUBLIC FOR OREGON

My commission expires April 1, 1979

Remarks

THIS APPLICATION MUST BE ACCOMPANIED BY A MAP SHOWING THE LOCATION OF THE POINT OF DIVERSION, PLACE OF USE AND WORKS UTILIZED UNDER THE PRESENT WATER RIGHT. THE MAP SHOULD ALSO SHOW THE NEW POINT OF DIVERSION OR PLACE OF USE, AS THE CASE MAY BE.

