

3343

## STATUS OF APPLICATION

Change in point of diversion  
 Date filed 12-30-75  
 Date of hearing 8-3-76  
 Place of hearing Drants Pass  
 Date of order 4-27-79 Vol. 32, page 59  
 Date for application of water Completed  
 Proof mailed \_\_\_\_\_  
 Proof received \_\_\_\_\_  
 Certificate issued JUL 3 1979 Vol. 41, page 48258  
MAR 21 1986 49 54051

to survey 5/79

## DESCRIPTION OF WATER RIGHT

Name of stream Applegate River  
 Trib. of \_\_\_\_\_ County of Josephine  
 Use irrigation  
 Quantity of water \_\_\_\_\_ No. of acres 5.6  
 Name of ditch Jess  
 Date of priority 1897  
 In name of John H. Robinson  
Rogue River Adjudication, Vol. 4, page 23  
 App. No. \_\_\_\_\_ Per. No. \_\_\_\_\_ Cert. No. 46274  
 Certificate cancelled \_\_\_\_\_  
 Notation made on record by \_\_\_\_\_

## FEES PAID

Date	Amount	Receipt No.
12-30-75	<del>10.00</del> 30.00	50858
5-11-76	15.00	54968
5-11-76	45.00 P.O.N.	54970
6-28-76	(2.00)	54970
TOTAL	92.00	54970
5-11-76	92 Cert. Fee	54969

## FEES REFUNDED

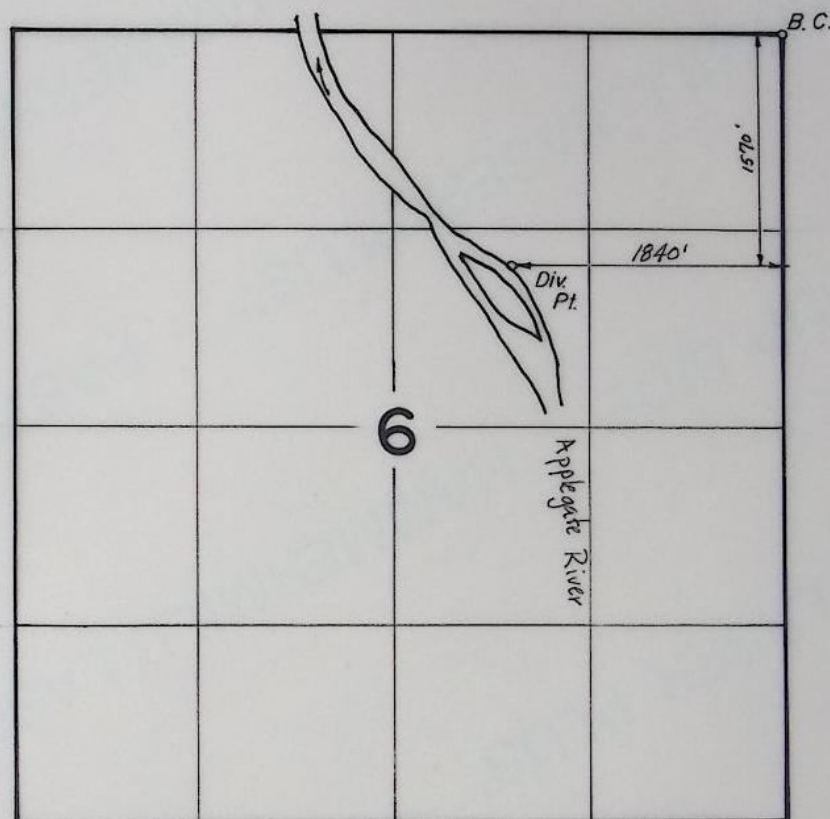
Date	Amount	Check No.
6-28-76	3.89	685

## REMARKS

Transfer No. 3928 canceled certificate 16251

INDEX CARDS:		Entered	Checked
✓	Name	lg	_____
✓	Stream	lg	_____
✓	Pt. of Div.	lg	_____
✓	Calendar	lg	_____
CHECKED TO RECORD:			
✓	Twp. & Rge.	lg	_____
✓	Deeds-vol	lg	_____
✓	Deeds-safe	lg	_____
✓	Cert. of W/R	lg	_____
_____	Per. Folder	_____	_____
_____	Chatt. Index	_____	_____
_____	Cross Ref.	_____	_____
✓	Power Claim	lg	_____
_____	Abstract	_____	_____

T. 37S., R. 6 W., W.M.



**FINAL PROOF SURVEY**  
UNDER

TRANSFER NO. 3343

IN NAME OF

MARY KATHRYN SHANKS

Surveyed AUG. 11, 1982, by B. S. JAMES

B50-3-11 me. 2/28/84

BEFORE THE WATER RESOURCES DIRECTOR OF OREGON

JOSEPHINE COUNTY

IN THE MATTER OF THE APPLICATION )  
OF MARY KATHRYN SHANKS FOR AP- )  
PROVAL OF A CHANGE IN POINT OF )  
DIVERSION OF WATER )  
- - - - -

ORDER APPROVING  
TRANSFER NO. 3343

On December 30, 1975, an application was filed in the office of the Water Resources Director by Mary Kathryn Shanks for approval of a change point of diversion from Applegate River, pursuant to the provisions of ORS 540.510 to 540.530.

The certificate recorded at page 46274, Volume 38, State Record of Water Right Certificates, in the name of John H. Robinson, describes a right which includes the use of not to exceed 0.15 cubic foot per second from Applegate River for irrigation of a certain 1.0 acre in NW $\frac{1}{4}$  NE $\frac{1}{4}$  and 5.0 acres in SW $\frac{1}{4}$  NE $\frac{1}{4}$  of Section 6, Township 37 South, Range 6 West, W.M., with a date of priority of 1897.

Water for the said right is diverted, through the Jess Ditch, from a point located 780 feet North and 800 feet East from the Southwest Corner of Section 5, being within the SW $\frac{1}{4}$  SW $\frac{1}{4}$  of Section 5, Township 37 South, Range 6 West, W.M.

The applicant herein, owner of the lands above described, proposes to change the point of diversion therefrom, without loss of priority, to a point located 880 feet North and 700 feet East from the Center Corner of Section 6, being within the SW $\frac{1}{4}$  NE $\frac{1}{4}$  of Section 6, Township 37 South, Range 6 West, W.M.

Notice of the application, pursuant to ORS 540.520(2), was published in the Grants Pass Daily Courier, a newspaper printed and having general circulation in Josephine County, Oregon, for a period of three weeks in the issues of June 7, 14 and 21, 1976.

Mr. Robert B. Steimer, Watermaster, has filed a statement to the effect that the proposed change in point of diversion may be made without injury to existing rights.

No objections having been made and it appearing that the proposed change in point of diversion may be made without injury to existing rights, the application should be approved.

NOW, THEREFORE, it hereby is ORDERED that the requested change in point of diversion, as described herein, without loss of priority, is approved.

132-857

It is FURTHER ORDERED that the quantity of water diverted at the new point of diversion shall not exceed the quantity of water available at the original point of diversion under the subject right, located 1300 feet South and 120 feet East from the North Quarter Corner of Section 8, being within the NW $\frac{1}{4}$  NE $\frac{1}{4}$  of Section 8, Township 37 South, Range 6 West, W.M., and shall not exceed 0.15 cubic foot per second.

It is FURTHER ORDERED that the following provisions shall be effective when in the judgment of the watermaster it becomes necessary to install headgates and measuring devices:

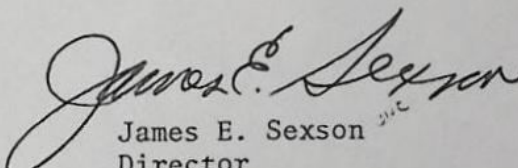
That the diversion works shall include an in line flow meter, a weir, or other suitable device for measuring the water to which the applicant is entitled;

That the type and plans of the measuring device be approved by the watermaster before the beginning of construction work and that the weir or measuring device be installed under the general supervision of said watermaster.

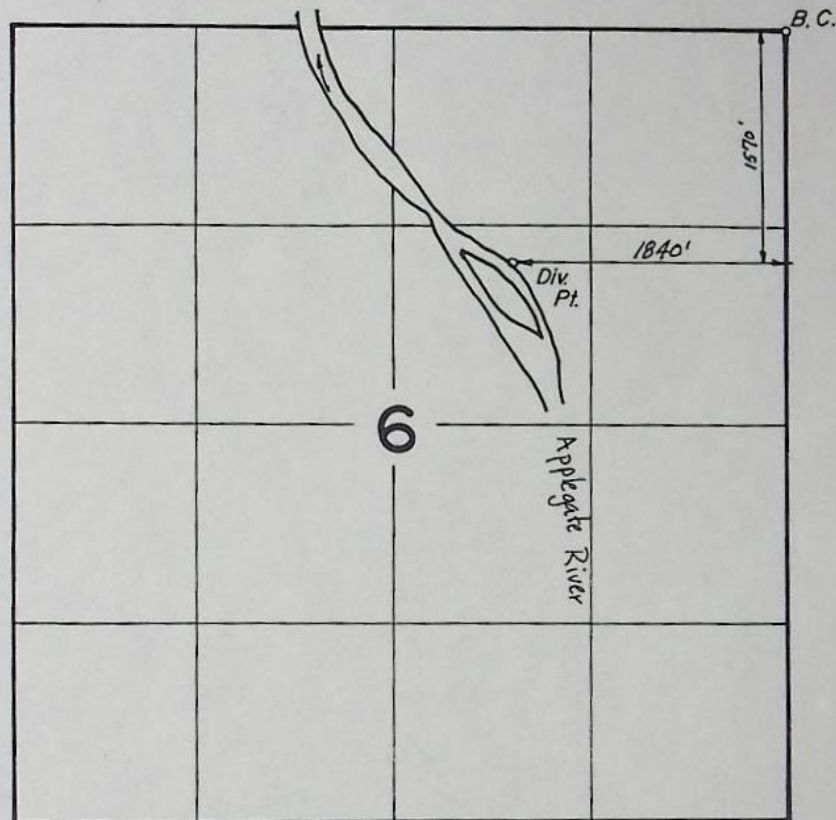
It is FURTHER ORDERED that NO time need be fixed for completion as the change in point of diversion of water is completed.

It is FURTHER ORDERED that the certificate of water right recorded at page 46274, Volume 38, State Record of Water Right Certificates, is canceled; and in lieu thereof a new certificate be issued covering the balance of the right NOT involved in this proceeding; and upon proof satisfactory to the Water Resources Director of completion of works and beneficial use of water to the extent intended under the provisions of this order, a confirming certificate of water right shall be issued to the applicant herein.

Dated at Salem, Oregon this 27th day of April, 1979.

  
James E. Sexson  
Director

T. 37S., R. 6 W., W.M.



**FINAL PROOF SURVEY**  
UNDER

TRANSFER NO. 3343

IN NAME OF

**MARY KATHRYN SHANKS**

Surveyed AUG. 11, 1982, by B. S. JAMES

POD

POU

USE

Add'l POD

County JOSEPHINE

KATIE

18

476-8625

Address 3298 Helm Rd, Grants Pass, OR 97526

2. Source of Supply Applegate River, Trib of Rogue River

3. Use irrigation

4. Amount of Water	0.15 cfs	Priority Date	1897
--------------------	----------	---------------	------

5. Proposed Point of Diversion <sup>1570 S 1890 W N.E.</sup> 880 ft N & 700 ft E from Center Corner of Sec 6, within SW $\frac{1}{4}$  NE $\frac{1}{4}$ , Sec 6, T 37S, R 6W, WM

6. Completion Date COMPLETED

7. Place of Use:

[illegible]

BSO-3-11  
8-11-82  
BSO

SECTION 6 T. 37 S. R. 6 W. W.M.  
JOSEPHINE COUNTY

1" = 400'

RECEIVED

MAY 1 1976

WATER RESOURCES DEPT.  
SALEM, OREGON

RECEIVED

APR 20 1979

WATER RESOURCES DEPT.  
SALEM, OREGON

NE 1/4

RECEIVED

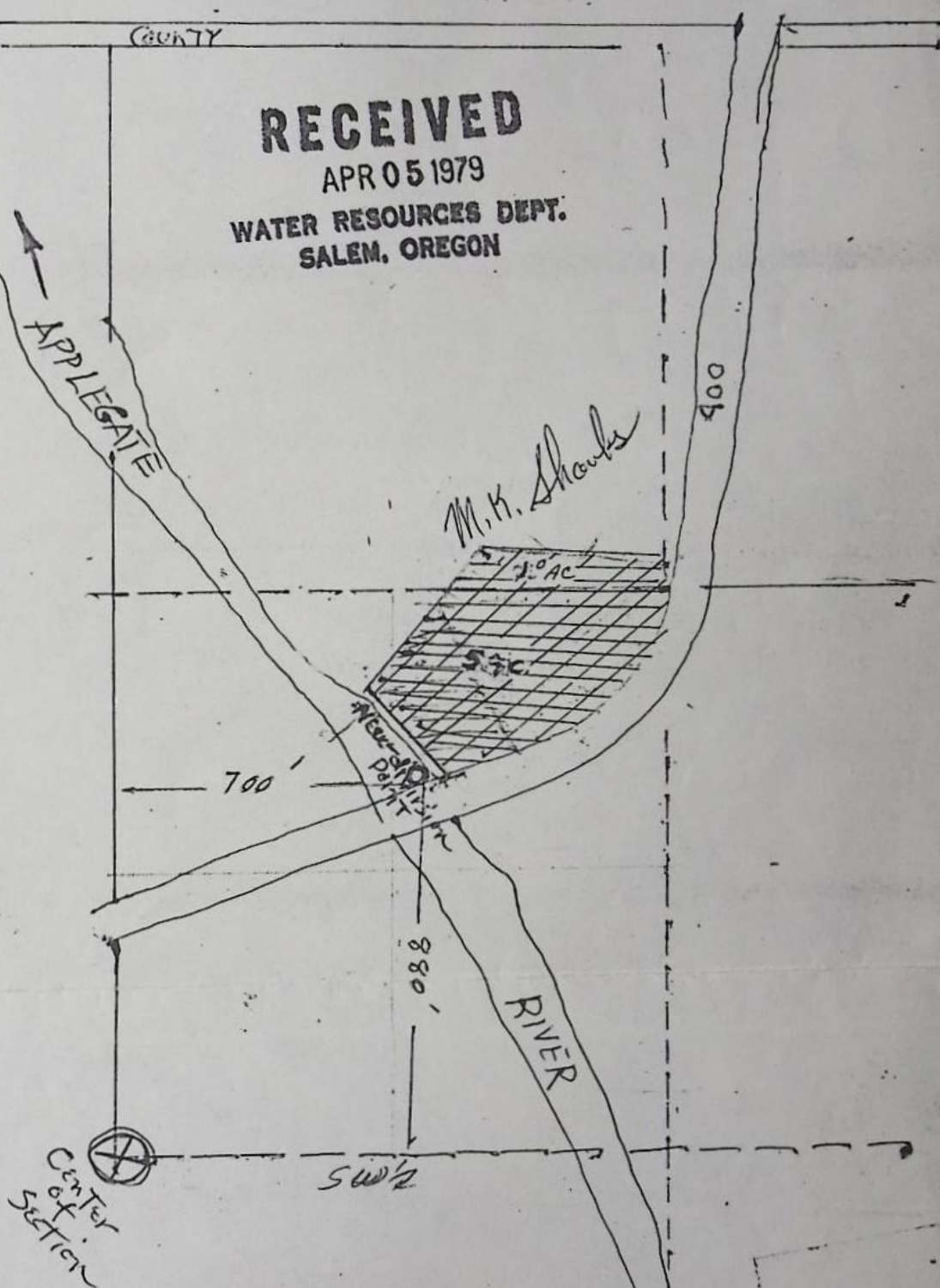
APR 05 1979

WATER RESOURCES DEPT.  
SALEM, OREGON

RECEIVED

DEC 30 1975

WATER RESOURCES DEPT.  
SALEM, OREGON



Old Point of diversion

Jess Ditch 780' N. and 800' E. from the SW cor. of Sec. 5,  
being within the SW 1/4 SW 1/4 Sec. 5, Twp. 37 S., R. 6 W.W.M.

T-3343

FINAL PROOF OF  
SURFACE WATER IRRIGATION

TRANSFER NO. 3343  
APPLICATION No. \_\_\_\_\_ PERMIT No. \_\_\_\_\_

INFO: NAMES: MARY KATHRYN SHANKS  
ADDRESS: 3298 HELM RD., GRANTS PASS

TALKED TO: KATIE SHANKS

SOURCES: APPLEGATE RIVER

SYSTEM: PUMP DIRECT

PUMP: MAKE: GOULD  
TYPE: CENT.  
SUCTION SIZE: 2"  
DISCHARGE SIZE: 2"  
MODEL No.: \_\_\_\_\_  
RATING: \_\_\_\_\_

SEARS  
CENT. (JCT.)  
1" x 1" x 1"

$$Q_{\text{pump}} = \frac{(3)(6.6)}{9+127} = 0.15$$
$$Q_{\text{heads}} = \frac{(15)(6.89)}{450} = 0.229$$

50 PSI  
50 PSI

O.K.

MOTOR: MAKE: CENTURY  
TYPE: ELECT.  
HP: 3  
RPM: 3450

1105 SMITH

3450

CONNECTED DIRECT OR PULLEYS: \_\_\_\_\_

SPRINKLER SYSTEM: BURIED MAIN LINE W/RISELS / PROB. ALUM LATERALS

MAINLINE: NO. FEET: 400'  
SIZE: 6"  
TYPE: PVC

LATERALS: NO. FEET: 600'  
SIZE: 2"  
TYPE: ALUM.

SPRINKLERS: NO. HEADS: 15  
MAKE: RB'S  
MODEL #: 30'S  
NOZZLE SIZES: 5/32 X 3/32  
MAXIMUM: 15'

IN OPERATION: MEAN PRESSURE: \_\_\_\_\_  
NO. OF HEADS: \_\_\_\_\_

LIFT: SUCTION: 4'  
DISCHARGE: 5'

USE: GARDEN, PASTURE, & ORCHARD

DIVERSION: DIRECT: DIVERSION POINT WAS MOVED MORE TO THE  
NORTH SINCE APPLIED ON DUE TO CHANGE IN RIVER.

STRUCTURE: \_\_\_\_\_

TIE: MONUMENTS: NW COR SEC. 5

SURVEYED ON: BSO-3-11

B. D. Jones

ENGINEERING TECH. I  
FIELD ENGINEER

DATE: 8/11/82

May 2, 1979

Mary Kathryn Shanks  
3298 Helm Road  
Grants Pass, Oregon 97526

RE: File No. T-3343

Dear Ms. Shanks:

Enclosed is a certified copy of the order of the Water Resources Director approving water right transfer application No. 3343 for a change in point of diversion of water from Applegate River.

In line with the general practice of this office, a survey will be made at a later date.

Sincerely,

Wayne J. Overcash  
Water Rights Engineer

WJO:lcj  
cc: Robert B. Steimer, Watermaster

RECEIVED

DEC 30 1975

WATER RESOURCES DEPT  
SALEM, OREGON

RECEIVED

APR 20 1979

WATER RESOURCES DEPT.  
SALEM, OREGON

T 3343

RECEIVED

APR 05 1979

WATER RESOURCES DEPT.  
SALEM, OREGON

## Application for Transfer of Water Right

To the STATE ENGINEER OF OREGON:

I, Mary Kathryn Shanks  
3298 Helm Rd.  
(Name of applicant)of Grants Pass, County of Josephine  
(Postoffice)State of Oregon, do hereby make application for change in point of diversion~~use heretofore made of the water~~  
(In point of diversion; place of use; use heretofore made of the water)1. The source of present water right is Applegate  
(Name of stream)2. The use to which the water is applied is Irrigation  
(Irrigation; Mining; Power; Manufacturing; etc.)3. The name of the ditch, canal or pipe line is Jess ditch4. The point of diversion is located 780 ft. N and 800 ft. E from the SW  
(N. or S.) (E. or W.)corner of Section 5 being within the SW 1/4 SW 1/4  
(Section or subdivision)of Section 5 Tp. 37 S R. 6 W W. M., in the County of Josephine  
(No. N. or S.) (No. E. or W.)5. List the number of acres irrigated in each smallest legal subdivision (40-acre tract) involved in this transfer. If for any other use, indicate place of use. See Remarks

Twp.	Range	Sec.	NE 1-4				NW 1-4				SW 1-4				SE 1-4			
			NE 1/4	NW 1/4	SW 1/4	SE 1/4	NE 1/4	NW 1/4	SW 1/4	SE 1/4	NE 1/4	NW 1/4	SW 1/4	SE 1/4	NE 1/4	NW 1/4	SW 1/4	SE 1/4
37 S	6 W	6		12 2	5													

NOTE: If you own less than 40-acre tracts, attach a description of your land as it appears in your deed.

(Attach separate sheet if necessary)

6. Are you the legal owner of the above described lands? yes  
(If not owner, explain your interest)7. Has water been used beneficially for the purposes indicated herein during the past 5 years? yes8. What is the date of priority of your water right? 18979. Was your water right acquired by State Engineer's Permit? NO If so, give number  
(Yes or No)

of permit

46274  
10. Do you hold a water right certificate? Yes If so, give number of certificate 16251  
(Yes or No)

11. Was your water right determined by State Engineer's order of Determination or Decree of Court?  
If so, give title of proceedings Rogue River Decree  
(Yes or No) Vol. 4, P. 23

12. Is the water right recorded in your name? No - John H. Robinson  
(If not, give name)

13. I propose to transfer the water right to the following described lands: (Do not answer if your application is for change in point of diversion only.)

Twp.	Range	Sec.	NE 1-4				NW 1-4				SW 1-4				SE 1-4			
			NE 1/4	NW 1/4	SW 1/4	SE 1/4	NE 1/4	NW 1/4	SW 1/4	SE 1/4	NE 1/4	NW 1/4	SW 1/4	SE 1/4	NE 1/4	NW 1/4	SW 1/4	SE 1/4

(Attach separate sheet if necessary)

NOTE: Answer questions 14, 15, 16 and 17, if the application is for change in point of diversion.

14. The proposed point of diversion is located 880 ft. N and 700 ft. E from the Center corner of Sec. 6 being within the SW 1/4 NE 1/4 of Section 6 Tp. 37S R. 6W W. M.,  
(Smallest legal subdivision) (N. or S.) (E. or W.) (No. N. or S.) (No. E. or W.)  
in the county of Josephine. The name of the ditch to be used is pump

15. Are you the owner of the land on which the proposed point of diversion is to be located? Yes

16. If not the owner of the land on which the proposed point of diversion is to be located, give the name and address of owner and submit evidence of your right-of-way for your proposed ditch, canal, or pipe line.

17. Are there any diversions between your present point of diversion and the proposed point of diversion? YES

NOTE: Answer questions 18 and 19 if application is for change in use or place of use.

18. Are the lands from which you propose to transfer your water right free of all encumbrances, including taxes, mortgages, liens, etc.? Yes  
(Answer Yes or No)

19. If not, give below a description of existing encumbrances:

NATURE OF ENCUMBRANCE	HELD BY	AMOUNT

20. Reasons for the proposed changes are Convenience

RECEIVED  
MAY 18 1933  
JUN 10 1933

RECEIVED  
MAY 18 1933  
JUN 10 1933  
RECEIVED

AFFIDAVIT OF APPLICANT

STATE OF OREGON,

County of Marion } ss.

I, Mary Kathryn Shonks, the applicant herein, being first duly sworn, depose and say that I have read the above and foregoing application for transfer of water right; that I know the contents thereof and that the statements therein made are true and correct to the best of my knowledge and belief.

In Witness Whereof, I have hereunto set my hand this 30<sup>th</sup> day of December, 1975

Mary Kathryn Shonks  
(Name of applicant)

Subscribed and sworn to before me this 30<sup>th</sup> day of December, 1975

[Notarial Seal]

Vesta R. Shum  
NOTARY PUBLIC FOR OREGON

My commission expires May 12, 1978

Remarks

Item 5 - I am changing to a  
pumping plant for only the 5 acres  
I have shown on the map in The SW 1/4 NE 1/4

THIS APPLICATION MUST BE ACCOMPANIED BY A MAP SHOWING THE LOCATION OF THE POINT OF DIVERSION, PLACE OF USE AND WORKS UTILIZED UNDER THE PRESENT WATER RIGHT. THE MAP SHOULD ALSO SHOW THE NEW POINT OF DIVERSION OR PLACE OF USE, AS THE CASE MAY BE.

SECTION 6 T. 37 S. R. 6 W. W.M.  
JOSEPHINE COUNTY

1" = 400'

RECEIVED

MA 1 1976

WATER RESOURCES DEPT.  
SALEM, OREGON

RECEIVED

APR 20 1979

WATER RESOURCES DEPT.  
SALEM, OREGON

NE 1/4

RECEIVED

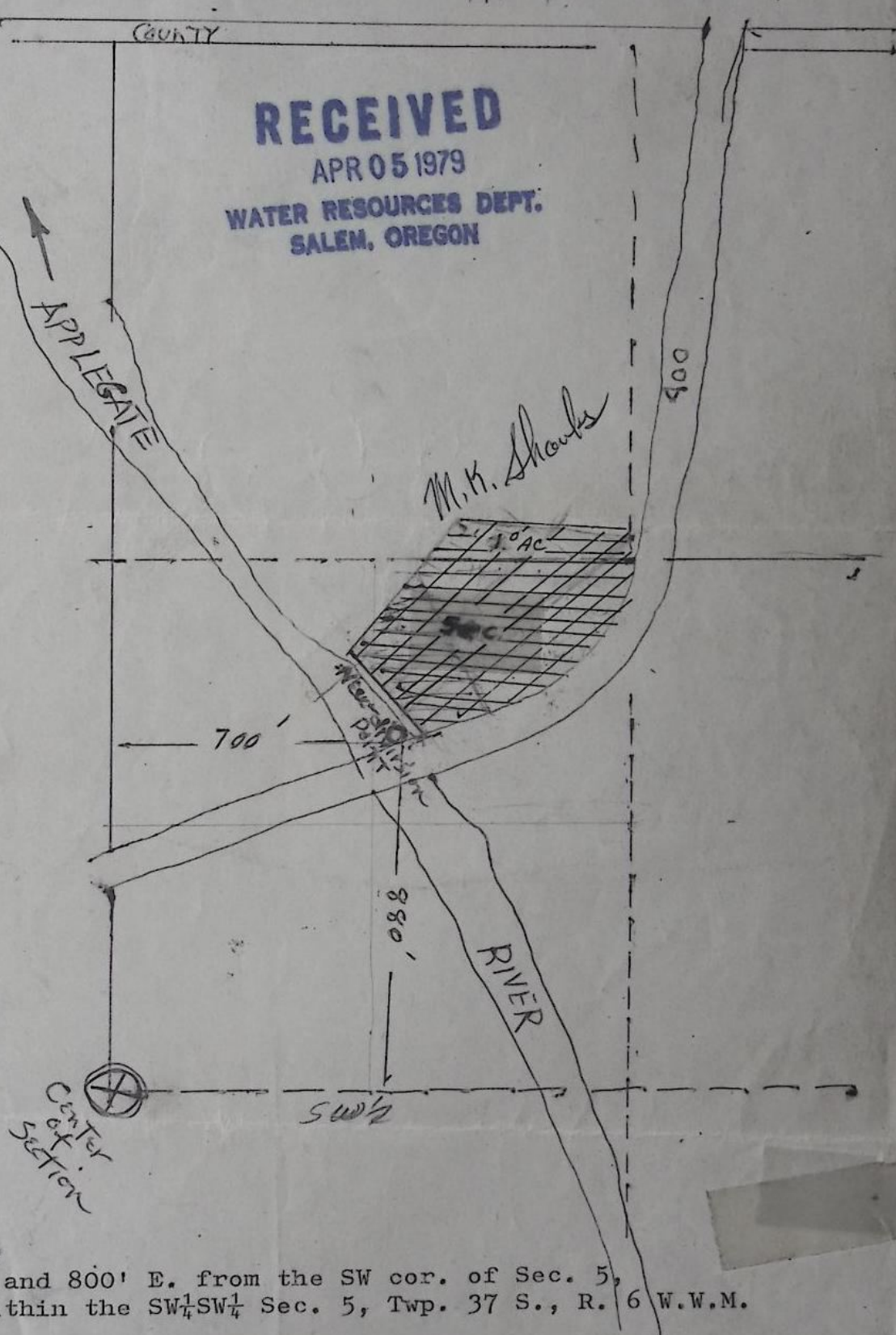
APR 05 1979

WATER RESOURCES DEPT.  
SALEM, OREGON

RECEIVED

DEC 30 1975

WATER RESOURCES DEPT.  
SALEM, OREGON



Old Point of diversion:

Jess Ditch 780' N. and 800' E. from the SW cor. of Sec. 5,  
being within the SW $\frac{1}{4}$ SW $\frac{1}{4}$  Sec. 5, Twp. 37 S., R. 6 W.W.M.

T-3343

## LEGAL NOTICE

NOTICE OF FILING  
APPLICATION FOR A  
CHANGE IN POINT  
OF DIVERSION  
OF WATER

Notice is given hereby that Mary Kathryn Shanks has filed an application for the approval of a change in point of diversion from Applegate River.

Certificate of water right issued to John H. Robinson and recorded at Page 16251, Vol. 13, State Record of Water Right Certificates, confirms a right to the use of 0.85 cubic foot per second from Applegate River for the irrigation of, among other lands, 5.0 acres in SW $\frac{1}{4}$  NE $\frac{1}{4}$ , Sec. 6, T.37 S., R. 6 W., W.M., with a date of priority of 1897.

These lands are irrigated by means of the Jess ditch from a point of diversion located 780 feet N. and 800 ft. E. from the SW corner of Sec. 5, being within the SW $\frac{1}{4}$  SW $\frac{1}{4}$ , Sec. 5, T. 37 S., R. 6 W., W.M.

The applicant herein, owner of the lands above described, proposes to irrigate these lands from a point of diversion to be located 880 ft. N. and 700 ft. E. from the center corner of Sec. 6, being within the SW $\frac{1}{4}$  NE $\frac{1}{4}$ , Sec. 6, T. 37 S., R. 6 W., W.M.

All persons interested are notified hereby that a hearing will be held at the county courthouse at Grants Pass, Ore., on August 3, 1976, at 9:30 a.m. All objections to the proposed change, if any there are, will be heard at said time and place. Any and all objections shall be prepared in writing, one copy to be served on Mary Kathryn Shanks, 3298 Helm Road, Grants Pass, Or., 97526, and one copy filed with the Water Resources Department, Salem, Ore., 97310, together with a \$10 filing fee, at least 10 days prior to the date set for hearing. If no objection is filed, the application may be approved

by the Water Resources Director without a hearing. Administrative rules pertaining to the filing of a protest will be furnished by the Water Resources Department upon request.

Dated at Salem, Oregon, this 25th day of May, 1976.

JAMES E. SEXSON

Director  
No. 1 - Mon-June 7, 14 & 21, 1976

## AFFIDAVIT OF PUBLICATION

RECEIVED  
JUN 22 1976  
WATER RESOURCES DEPT.  
SALEM, OREGON

State of Oregon }  
County of Josephine } ss.

I, Charles J. Moore, being first duly sworn, depose and say that I am the owner, editor, publisher, manager, advertising manager, principal clerk of the Grants Pass Daily Courier, ~~printer or his foreman of the Grants Pass Daily Courier~~, a newspaper of general circulation, as defined by ORS 193.010 and 193.020; printed and published at Grants Pass, in the aforesaid county and state; that the **NOTICE OF FILING APPLICATION FOR A CHANGE IN POINT OF DIVERSION OF WATER**, a printed copy of which is hereto annexed, was published in the entire issue of said newspaper for 3 successive and consecutive weeks in the following issues June 7, 14 and 21, 1976

Subscribed and sworn to before me this

June, 19 76

21st day of

Kathleen Johnson

Notary Public of Oregon.

My commission expires 4th day of February, 1980.



## WATER RESOURCES DEPARTMENT

714 N.W. "A" STREET • GRANTS PASS, OR • 97526 • Phone 476-8201, Ext. 247

May 27, 1976

ROBERT W. STRAUB  
GOVERNOR

JAMES E. SEXSON  
Director

WATER POLICY REVIEW  
BOARD

EMERY N. CASTLE  
Chairman  
Corvallis

CHAPIN D. CLARK  
Vice Chairman  
Eugene

GEORGE H. PROCTOR  
Klamath Falls

ANN W. SQUIER  
Portland

RICHARD ROY  
Portland

JAMES HILL  
Arch Cape

JEAN FROST  
Portland

Water Resources Department  
1178 Chemeketa Street, N. E.  
Salem, Oregon 97310

Attention: Wayne Overcash

Transfer 3343

Dear Wayne:

In my opinion, this change in point of diversion of water from Applegate River, in the name of Kathryn Shanks, may be made without injury to existing rights.

I recommend that pumping provision #2 be incorporated in the order.

Very truly yours,


Robert B. Steimer  
Watermaster, District #14

RBS/sj

**RECEIVED**

JUN - 11976

WATER RESOURCES DEPT.  
SALEM, OREGON



*Water Resources Department*  
MILL CREEK OFFICE PARK

555 13th STREET N.E., SALEM, OREGON 97310

PHONE 378-3066

October 31, 1978

Mary Kathryn Shanks  
3298 Helm Road  
Grants Pass, OR 97526

RE: File No. T-3343

Dear Ms. Shanks:

Your pending water right transfer application No. 3343, to change the point of diversion of water from Applegate River under the right described by the certificate recorded at page 16251, volume 13, State Record of Water Right Certificates, was returned to you on August 18, 1978, for additional information. It appears from the file that we have not heard from you in regard to the matter since then.

If you are no longer interested in the change proposed by the application, we will close the file and refund unearned fees we are holding.

Please advise us of the action you wish taken.

Sincerely,

Wayne J. Overcash  
Water Rights Engineer

WJO:jfv

cc: Robert B. Steimer, Watermaster District 14

NOTICE OF FILING APPLICATION FOR A CHANGE IN  
POINT OF DIVERSION OF WATER

Notice is given hereby that Mary Kathryn Shanks has filed an application for the approval of a change in point of diversion from Applegate River.

Certificate of water right issued to John H. Robinson and recorded at Page 16251, Vol. 13, State Record of Water Right Certificates, confirms a right to the use of 0.85 cubic foot per second from Applegate River for the irrigation of, among other lands, 5.0 acres in SW $\frac{1}{4}$  NE $\frac{1}{4}$ , Sec. 6, T. 37 S., R. 6 W., W.M., with a date of priority of 1897.

These lands are irrigated by means of the Jess ditch from a point of diversion located 780 feet N. and 800 ft. E. from the SW corner of Sec. 5, being within the SW $\frac{1}{4}$  SW $\frac{1}{4}$ , Sec. 5, T. 37 S., R. 6 W., W.M.

The applicant herein, owner of the lands above described, proposes to irrigate these lands from a point of diversion to be located 880 ft. N. and 700 ft. E. from the center corner of Sec. 6, being within the SW $\frac{1}{4}$  NE $\frac{1}{4}$ , Sec. 6, T. 37 S., R. 6 W., W.M.

All persons interested are notified hereby that a hearing will be held at the county courthouse at Grants Pass, Or., on August 3, 1976, at 9:30 a.m. All objections to the proposed change, if any there are, will be heard at said time and place. Any and all objections shall be prepared in writing, one copy to be served on Mary Kathryn Shanks, 3298 Helm Road, Grants Pass, Or., 97526, and one copy filed with the Water Resources Department, Salem, Or., 97310, together with a \$10 filing fee, at least 10 days prior to the date set for hearing. If no objection is filed, the application may be approved by the Water Resources Director without a hearing. Administrative rules pertaining to the filing of a protest will be furnished by the Water Resources Department upon request.

Dated at Salem, Oregon, this 25th day of May, 1976.

JAMES E. SEXSON  
Director

Attention;

Please publish  
my notice in the  
Grants Pass Daily  
Courier.

M. K. Shanks

**RECEIVED**

**MAY 19 1976**

**WATER RESOURCES DEPT  
SALEM, OREGON**

SECTION 6 T. 37 S. R. 6 W. 1/4 M  
JOSEPHINE COUNTY

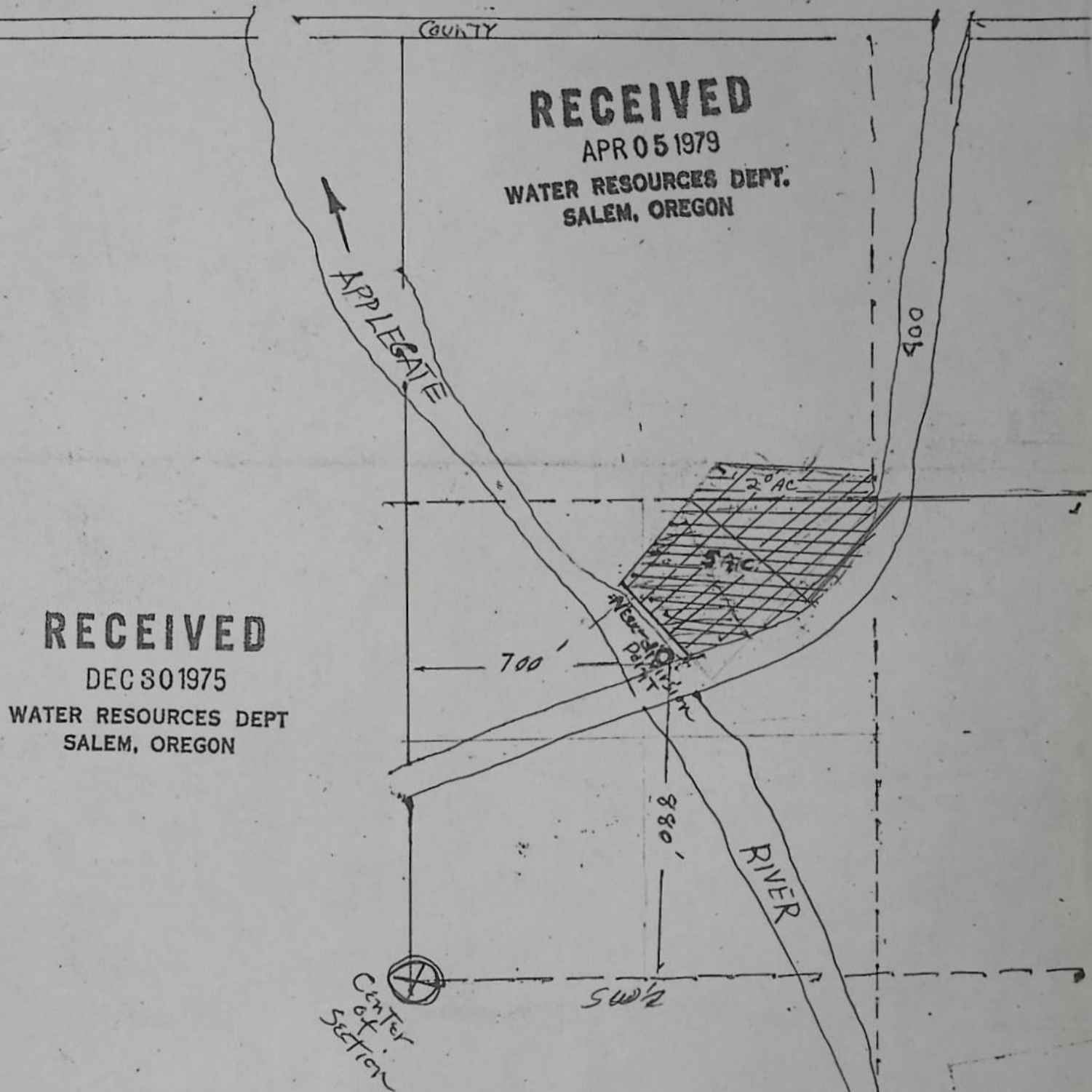
1" = 400'

RECEIVED

MA 12 1976

WATER RESOURCES DEPT  
SALEM, OREGON

NE 1/4



Old Point of diversion  
Jess Ditch 780' N. and 800' E. from the SW cor. of Sec. 5,  
being within the SW 1/4 SW 1/4 Sec. 5, Twp. 37 S., R. 6 W.W.M.

T-3343

NE				NW				SW				SE				APPLICATION NUMBER	PERMIT NUMBER	CERTIFICATE NUMBER
LOT	LOT	LOT	LOT	LOT	LOT	LOT	LOT	LOT	LOT	LOT	LOT	LOT	LOT	LOT	LOT			
NE NW SW SE				NE NW SW SE				NE NW SW SE				NE NW SW SE						
ACREAGE IN LOT OF				LEGAL SUBDIVISION AS SHOWN ON				GOVERNMENT PLAT IF OTHER THAN 40 ACRES										
<del>41-58</del> 41 <sup>13</sup>				<del>40-68</del> 36 <sup>4</sup> -36 <sup>24</sup>				<del>36-14</del> 36 <sup>04</sup>										
27 7				16				22 <del>15</del> 23				15						Decree, Vol 4 Page 23 16251
4 7																		Decree, Vol 4 Page 24 16263
																		Decree, Vol 4 Page 24 16272
																		<del>INCHGATE</del>
																		<del>Vol 4 Page 50</del>
																		<del>INCHGATE</del>
																		<del>Vol 4 Page 50</del>
																		<del>INCHGATE</del>
																		<del>Vol 4 Page 50</del>
																		<del>INCHGATE</del>
																		<del>Vol 4 Page 50</del>
																		<del>INCHGATE</del>
																		<del>Vol 4 Page 50</del>
																		<del>INCHGATE</del>
																		<del>Vol 4 Page 50</del>
																		<del>INCHGATE</del>
																		<del>Vol 4 Page 50</del>
																		<del>INCHGATE</del>
																		<del>Vol 4 Page 50</del>
																		<del>INCHGATE</del>
																		<del>Vol 4 Page 50</del>
																		<del>INCHGATE</del>
																		<del>Vol 4 Page 50</del>
																		<del>INCHGATE</del>
																		<del>Vol 4 Page 50</del>
																		<del>INCHGATE</del>
																		<del>Vol 4 Page 50</del>
																		<del>INCHGATE</del>
																		<del>Vol 4 Page 50</del>
																		<del>INCHGATE</del>
																		<del>Vol 4 Page 50</del>
																		<del>INCHGATE</del>
																		<del>Vol 4 Page 50</del>
																		<del>INCHGATE</del>
																		<del>Vol 4 Page 50</del>
																		<del>INCHGATE</del>
																		<del>Vol 4 Page 50</del>
																		<del>INCHGATE</del>
																		<del>Vol 4 Page 50</del>
																		<del>INCHGATE</del>
																		<del>Vol 4 Page 50</del>
																		<del>INCHGATE</del>
																		<del>Vol 4 Page 50</del>
																		<del>INCHGATE</del>
																		<del>Vol 4 Page 50</del>
																		<del>INCHGATE</del>
																		<del>Vol 4 Page 50</del>
																		<del>INCHGATE</del>
																		<del>Vol 4 Page 50</del>
																		<del>INCHGATE</del>
																		<del>Vol 4 Page 50</del>
																		<del>INCHGATE</del>
																		<del>Vol 4 Page 50</del>
																		<del>INCHGATE</del>
																		<del>Vol 4 Page 50</del>
																		<del>INCHGATE</del>
																		<del>Vol 4 Page 50</del>

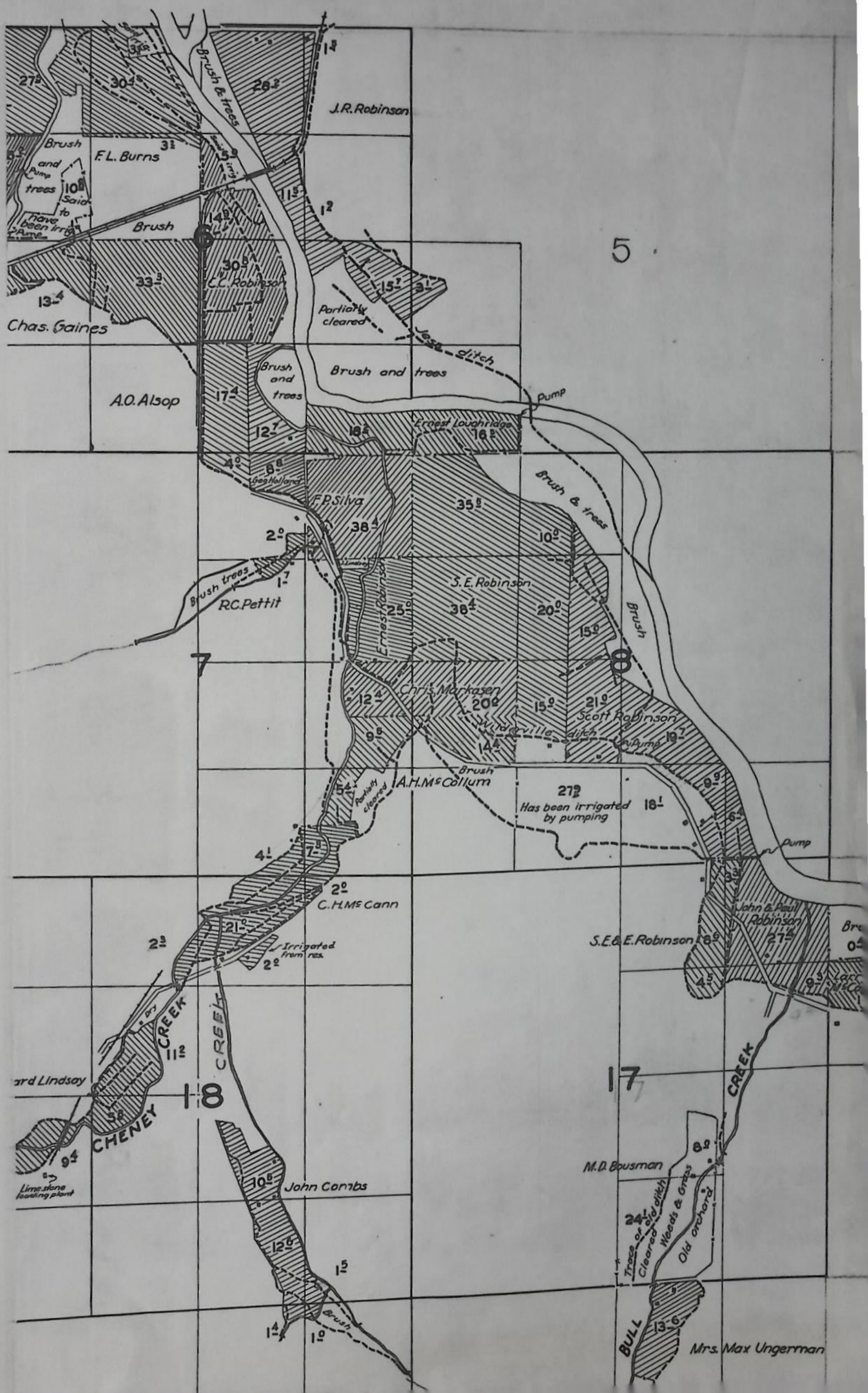
(SEE BACK OF CARD FOR PLAT OF SECTION)

NE				NW				SW				SE				APPLICATION NUMBER	PERMIT NUMBER	CERTIFICATE NUMBER
LOT	LOT	LOT	LOT	LOT	LOT	LOT	LOT	LOT	LOT	LOT	LOT	LOT	LOT	LOT	LOT			
NE	NW	SW	SE	NE	NW	SW	SE	NE	NW	SW	SE	NE	NW	SW	SE			
ACREAGE IN LOT OR LEGAL SUBDIVISION AS SHOWN ON GOVERNMENT PLAT IF OTHER THAN 40 ACRES																		
41 <sup>50</sup>	41 <sup>13</sup>			40 <sup>68</sup>	36 <sup>64</sup>	36 <sup>24</sup>		36 <sup>14</sup>	36 <sup>04</sup>									
3	2	2										12						
				9														
				25														
				8														

(SEE BACK OF CARD FOR PLAT OF SECTION)

NE				NW				SW				SE							
NE	NW	SW	SE	NE	NW	SW	SE	NE	NW	SW	SE	NE	NW	SW	SE				
TOTAL ACREAGE IN SUBDIVISION AS SHOWN ON GOVERNMENT PLAT																APPLICATION NUMBER	PERMIT NUMBER	CERTIFI- CATE NUMBER	
																Barrae Vol 16 Page 523 Findings Vol 13 Page 413 32919			
																Barrae Vol 16 Page 523 Findings Vol 13 Page 416 32929			
																Tr. Sp. Or. Vol 4 Page 532 32920			
																Tr. Sp. Or. Vol 4 Page 532 21547 16895 17319			
																22394 17653 19624			
																32719			
																B-149 Y. 14 P. 197 36596			
																D-123 Y. 19 P. 64 36595			
																D-123 Y. 19 P. 64 36594			

(SEE BACK OF CARD FOR PLAT OF SECTION)



## STATE OF OREGON

COUNTY OF JOSEPHINE

## CERTIFICATE OF WATER RIGHT

This Is to Certify, That, John H. Robinson

of Grants Pass, , State of Oregon , has a right to the use of  
the waters of Applegate River, a tributary of Rogue River  
for the purpose of irrigation of 34 acres

and that said right has been confirmed by decree of the Circuit Court of the State of Oregon for  
Jackson County, and the said decree entered of record at Salem, in the Order Record of  
the STATE ENGINEER, in Volume 4 , at page 1 ; that the priority of the right thereby  
confirmed dates from 1897;

that the amount of water to which such right is entitled, for the purposes aforesaid, is limited to an  
amount actually beneficially used for said purposes, and shall not exceed 0.85 cubic foot per  
second.

A description of the lands irrigated under such right, and to which the water is appurtenant (or,  
if for other purposes, the place where such water is put to beneficial use), is as follows:

27 acres in NW $\frac{1}{4}$  NE $\frac{1}{4}$   
7 acres in SW $\frac{1}{4}$  NE $\frac{1}{4}$   
Section 6,  
T. 37 S., R. 6 W., W. M.

Ch. Pt. of Div.  
Sp. Or. Vol. 10 p 391

And said right shall be subject to all other conditions and limitations contained in said decree.  
The right to the use of the water for the purposes aforesaid is restricted to the lands or place of  
use herein described.

WITNESS the signature of the State Engineer, affixed

this 30 day of September , 1919 .

CHAS. E. STRICKLIN  
State Engineer

Recorded in State Record of Water Right Certificates, Volume 13 , page 16251

$\frac{0.85}{34} = \frac{0.115}{5} = \frac{0.725}{29}$

SECTION 6 T. 37 S. R. 6 W. W. M.  
JOSEPHINE COUNTY

$$r = 400'$$

37 6 6

SEE MAP 36 6 31

