

3345

STATUS OF APPLICATION

Change in point of diversion
 Date filed 1-2-76
 Date of hearing 6-15-76
 Place of hearing Roseburg
 ✓ Date of order 12-16-76 Vol. 28, page 201
 Date for application of water 10-1-78
 Proof mailed _____
 Proof received _____
 R.R.
 Certificate issued Jun 17, 1977 Vol. 36, page 44464 ✓
 Confirming Cert. _____

Summary

DESCRIPTION OF WATER RIGHT

Name of stream Umpqua R.
 Trib. of _____ County of Douglas
 Use irrigation
 Quantity of water _____ No. of acres 3 7
 Name of ditch _____
 Date of priority March 12, 1951
 In name of P. W. George
 _____ Adjudication, Vol. _____, page _____
 App. No. 25701 Per. No. 20139 Cert. No. 40356
 Certificate cancelled _____
 Notation made on record by _____

FEES PAID

Date	Amount	Receipt No.
<u>1-2-76</u>	<u>35.00</u>	<u>50913</u>
<u>1-2-76</u>	<u>46.00 p.o.n.</u>	<u>50914</u>
TOTAL . . .		
<u>1-2-76</u>	<u>2.00</u> Cert. Fee	<u>50915</u>

FEES REFUNDED

Date	Amount	Check No.
<u>5-24-76</u>	<u>712.00</u>	<u>597</u>

REMARKS

See Transfers No 3180 & No 3323 & No 3383, & No 3421
Order approving transfer 3180 canceled certificate

ASSIGNED on 11-1-99 - V8 P567 to : Peter & Joey White
(+68) POB 391
(+69) Sisters, OR 97759

INDEX CARDS:		Entered	Checked
✓	Name	✓	_____
✓	Stream	✓	_____
✓	Pt. of Div.	✓	_____
✓	Calendar	✓	_____
CHECKED TO RECORDS:			
0	Twp. & Rge.	_____	_____
_____	Deed-vault	_____	_____
_____	Deed-safe	_____	_____
✓	Cert. of W/R	✓	_____
✓	Per. Folder	✓	_____
_____	Chainindex	_____	_____
_____	Cross Ref.	_____	_____
✓	Power Claim	✓	_____
✓	Abstracts	✓	_____

RECEIVED

NOV 01 1999

REQUEST FOR ASSIGNMENT OF TRANSFER

WATER RESOURCES DEPT.
SALEM, OREGONI, We, _____ of
(name of landowner initiating the transfer)_____
(mailing address) (city) (state) (zip) (phone)do hereby assign all of my interest in and to water right transfer application
numbered Trans. No. 3345
Permit No. 20139, as filed in the office of the

Water Resources Director, TO:

Peter & Joey White of
(name of the new landowner where the water is to be used)P.O. Box 391 Sisters, Ore. 97759
(mailing address) (city) (state) (zip)Telephone number (541) 318-7139.

WITNESS my hand this _____ day of _____, 19____.

(signature of initial landowner)_____
(signature of initial landowner)

This form should be used when the transfer holder of the place where the water is used sells or otherwise conveys the place where water is used to someone else. IF THE PURPOSE OF THE TRANSFER WAS TO CHANGE THE PLACE WHERE WATER IS USED TO LAND OWNED BY SOMEONE ELSE, THIS FORM IS NOT NEEDED.

PLEASE DO NOT WRITE IN THIS BOX

STATE OF OREGON,)

) ss

County of Marion.)

I certify that the within was
received by me on the 15th day of
Nov., 1999, at 8 o'clock
A. m., and was recorded in the
Miscellaneous Records, Vol. 8
Page 567
Water Resources Director

The completed assignment
must be submitted to the
Water Resources
Department together
with a recording fee of
\$25. Additional pages
will cost \$5 per page.

WATER RESOURCES DEPARTMENT

158 12TH STREET NE

SALEM, OREGON 97310-0210

M:\GROUPS\WR\SUPPORT\JANET\FORMS\ASSIGN-TRANSFER

OK
DSM

99-20822

BOOK 1638 PAGE 319

TURN RECORDED DOCUMENT TO:

Umpqua Title & Escrow Services

Box 1609

Salem, OR 97470

Ph No. 40862

SEND TAX STATEMENTS TO:
GRANTEE:

P.O. BOX 391
SISTERS, OR 97759



WARRANTY DEED - STATUTORY FORM

GRANTOR:

DAVID G. CRAW and MARILYN A. CRAW, husband and wife

GRANTEE:

PETER C. WHITE and MARY JO WHITE, husband and wife

RECEIVED

NOV 01 1999

WATER RESOURCES DEPT.
SALEM, OREGON

Grantor conveys and warrants to Grantee the following described real property free of encumbrances except as specifically set forth herein situated Douglas County, Oregon, to wit:

SEE EXHIBIT 'A' ATTACHED HERETO AND BY THIS REFERENCE MADE A PART HEREOF

The said property is free from encumbrances except RIGHTS OF THE PUBLIC, COVENANTS, CONDITIONS, RESTRICTIONS, EASEMENTS AND RIGHTS OF WAY OF RECORD AND 1999/2000 REAL PROPERTY TAXES WHICH GRANTEE HEREIN AGREES TO ASSUME AND PAY

THIS INSTRUMENT WILL NOT ALLOW USE OF THE PROPERTY DESCRIBED IN THIS INSTRUMENT IN VIOLATION OF APPLICABLE LAND USE LAWS AND REGULATIONS. BEFORE SIGNING OR ACCEPTING THIS INSTRUMENT THE PERSON ACQUIRING FEE TITLE TO THE PROPERTY SHOULD CHECK WITH THE APPROPRIATE CITY OR COUNTY PLANNING DEPARTMENT TO VERIFY APPROVED USES AND TO DETERMINE ANY LIMITS ON LAWSUITS AGAINST FARMING OR FOREST PRACTICES AS DEFINED IN ORS 30.930.

The true consideration for this conveyance is ***\$76,500.00. (Here comply with the requirements of ORS 93.030) *** PAID TO AN ACCOMMODATOR PURSUANT TO A 1031 TAX DEFERRED EXCHANGE

Dated this 12 day of AUGUST, 1999

David G. Craw
DAVID G. CRAW

Marilyn A. Craw
MARILYN A. CRAW

State of CALIFORNIA, County of Amador, ss.

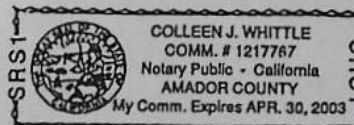
This instrument was acknowledged before me on August 12, 1999, by
DAVID G. CRAW and MARILYN A. CRAW

Colleen J. Whittle
Notary Public for California
My commission expires 4/30/03

STATE OF OREGON,)
County of Marion,) ss

I certify that the within was
received by me on the 12 day of
NOV, 1999, at 8 o'clock
A m., and was recorded in the
Miscellaneous Records, Vol. 8
Page 568

Water Resources Director



T-3245

RECEIVED

NOV 10 1999

WATER RESOURCES DEPT.
SALEM, OREGON

EXHIBIT 'A'

A portion of the James T. Cooper Donation Land Claim No. 44, Township 23 South, Range 7 West, Willamette Meridian, said portion being more particularly described as follows:

BEGINNING at a point in the centerline of a 60 foot wide road easement, from which point the Southwest corner of the above said Donation Land Claim No. 44 bears South 2310.03 feet and West 1552.46 feet; thence along the above said centerline North 55°36' 00" West 135.77 feet; thence North 56°40' 35" East 1389.19 feet to the centerline of the Umpqua River; thence downstream along said centerline South 32°40' 54" East 195.98 feet; thence South 59°41' 28" West 1337.38 feet to the place of beginning.

T23S, R07W, S28B TL 500

Order No. 40862

STATE OF OREGON,)

) ss

County of Marion.)

I certify that ~~the~~ within was
received by me on the 1st day of
Nov., 1999, at 8 o'clock
A. m., and was recorded in the
Miscellaneous Records, Vol. 8
Page 569

Water Resources Director

T-3345

BEFORE THE WATER RESOURCES DIRECTOR OF OREGON

Douglas County

IN THE MATTER OF THE APPLICATION)
OF ROBERT H. HAWTHORNE FOR THE)
APPROVAL OF A CHANGE IN POINT OF)
DIVERSION OF WATER FROM UMPQUA)
RIVER)

ORDER APPROVING
TRANSFER NO. 3345

On January 2, 1976, Robert H. Hawthorne filed an application in the office of the Water Resources Director for the approval of a change in point of diversion of water from Umpqua River pursuant to the provisions of ORS 540.510 to 540.530.

Certificate of water right recorded at Page 40356, Volume 32, State Record of Water Right Certificates, in the name of P. W. George, describes an existing right of record which includes the use of not to exceed 0.05 cubic foot per second from Umpqua River for irrigation of 1.7 acres in NE $\frac{1}{4}$ NW $\frac{1}{4}$ and 2.2 acres in NW $\frac{1}{4}$ NW $\frac{1}{4}$ of Section 28, Township 23 South, Range 7 West, W.M., with a date of priority of March 12, 1951.

Water for the said right is diverted from a point located 250 feet North and 1150 feet East from the Southwest corner of Section 21, being within the SW $\frac{1}{4}$ SW $\frac{1}{4}$ of Section 21, Township 23 South, Range 7 West, W.M.

The applicant herein, contract purchaser of the lands above described, proposes to change, without loss of priority, the point of diversion to a point located 360 feet South and 1600 feet East from the Northwest corner of Section 28, being within the NE $\frac{1}{4}$ NW $\frac{1}{4}$ of Section 28, Township 23 South, Range 7 West, W.M.

Notice of the application, pursuant to ORS 540.510 was published in the Sutherlin Sun-Tribune, a newspaper printed and having general circulation in Douglas County, Oregon, for a period of three weeks in the issues of April 22 and 29, and May 6, 1976.

Mr. M. John Youngquist, Watermaster of District No. 15, has filed a statement to the effect that the proposed change in point of diversion may be made without injury to existing rights.

No objection having been filed and it appearing that the proposed change in point of diversion may be made without injury to existing rights, the application should be approved.

NOW, THEREFORE, it hereby is ORDERED that the requested change in point of diversion from Umpqua River as described herein, without loss of priority, is approved.

It is FURTHER ORDERED that the quantity of water diverted at the new point of diversion shall not exceed the quantity of water available at the old point of diversion, and shall not exceed 0.05 cubic foot per second.

It is FURTHER ORDERED that the following provisions shall be effective when in the judgement of the watermaster it becomes necessary to install headgates and measuring devices:

That the diversion works shall include an in line flow meter, a weir, or other suitable device for measuring the water to which the applicant is entitled;

That the type and plans of the measuring device be approved by the watermaster before the beginning of construction work and that the weir or measuring device be installed under the general supervision of said watermaster.

It is FURTHER ORDERED that the construction work shall be completed and the change in point of diversion of water made on or before October 1, 1978.

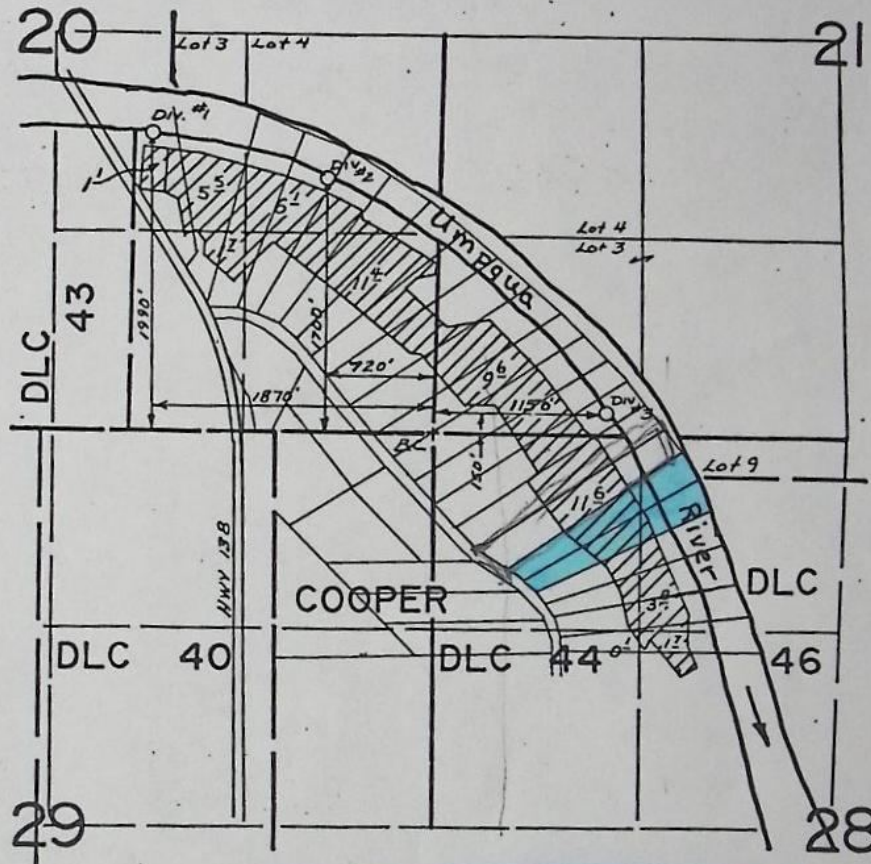
On December 5, 1975, an order was entered by the Water Resources Director approving transfer application No. 3180 for a change in point of diversion for part of the right evidenced by the certificate recorded at Page 40356, Volume 32, State Record of Water Right Certificates, and providing for cancelation of the said certificate and issuance of a new certificate describing the balance of the right not involved in the change.

It is FURTHER ORDERED that the part of the right involved in the change authorized herein not be included in the new certificate to be issued as provided by the order of December 5, 1975, and upon receipt of proof satisfactory to the Water Resources Director of completion of the change in point of diversion authorized herein, a certificate shall be issued to Robert H. Hawthorne confirming the change in point of diversion.

Dated at Salem, Oregon, this 16th day of December, 1976.

/s/ JAMES E. SEXSON
Director

T.23S.,R.7W.,W.M.



TRACT #21 & #22

FINAL PROOF SURVEY
UNDER

Application No. 25701 Permit No. 20139
IN NAME OF

P. W. GEORGE

Surveyed July 1, 1956, by C. O. Bartsch

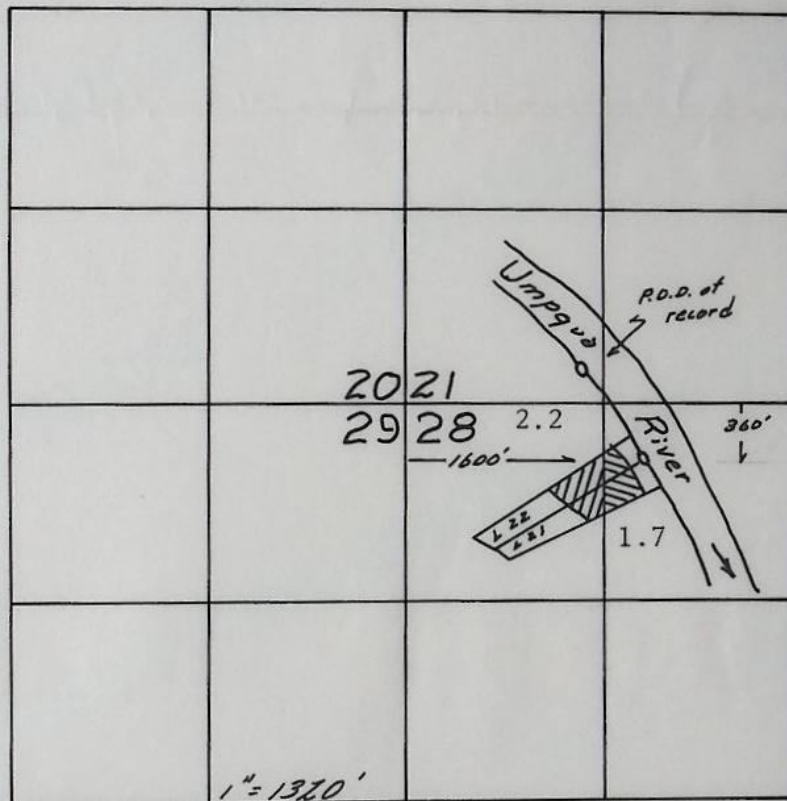
23S 7W SW1/4
BTR-244-97
PTS 1956-B

RECEIVED

JAN 2 1976

WATER RESOURCES DEPT.
SALEM, OREGON

Tp. 23 So. R 7 W



P.D.D. Transfer

THIS MAP PREPARED BY M. J. J.
FROM INFORMATION FURNISHED BY THE
APPLICANT.

T-3345

M. J. J.

07/01/1999 TO 06/30/2000 REAL PROPERTY TAX STATEMENT
DOUGLAS COUNTY PO BOX 850 ROSEBURG OR 97470 ACCOUNT NO. 3921.46

PROPERTY DESCRIPTION

COD 34.00 CLS 110 AC 5.01
T23 R07 S28 B TL 500
M&B INST 73-11979

WHITE, PETER C & MARY JO

PO BOX 391
SISTERS , OR 97759

VALUES:	LAST YEAR	THIS YEAR
REAL MARKET (RMV/SAV)		
LAND	68,811	71,811
STRUCTURES		
TOTAL	68,811	71,811
ASSESSED	53,802	55,416
VET EXEMPTION		
NET TAXABLE:	53,802	55,416

ATTENTION: NOVEMBER TAX PAYMENTS MAY
BE MADE AT PACIFIC STATE BANK IN
REEDSPORT.

****VERY IMPORTANT****
READ ALL INFORMATION ON THE
REVERSE SIDE.

If a mortgage company pays your taxes,
This statement is for your records only.

LAST YEAR'S TAX

362.73

See back for explanation of taxes marked with (*)

DISTRICT	TAX AMOUNT
ED DOUGLAS	29.34
SC ELKTON 34	241.74
CC UMPQUA	25.21
EDUCATION TOTAL:	296.29
CO DOUGLAS	58.40
GENERAL GOV. TOTAL:	58.40
FI FIRE PATROL	18.00
EXCLUDED TOTAL:	18.00
TOTAL 1999-2000 TAX	372.69

RECEIVED

NOV 01 1999

WATER RESOURCES DEPT.
SALEM, OREGON

Full Payment with 3% Discount	2/3 Payment with 2% Discount	1/3 Payment No Discount	TOTAL TAX (After Discount)	361.51
361.51	243.49	124.23		

▲ Tear Here

PLEASE RETURN THIS PORTION WITH YOUR PAYMENT

Tear Here ▲

1999-2000 PROPERTY TAXES DOUGLAS REAL ACCOUNT NO. 3921.46

Full Payment Enclosed	Due:	11/15/1999	361.51
or 2/3 Payment Enclosed	Due:	11/15/1999	243.49
or 1/3 Payment Enclosed	Due:	11/15/1999	124.23

DISCOUNT IS LOST & INTEREST APPLIES AFTER DUE DATE

☐ Mailing address
change on back

Enter Payment Amount

\$

WHITE, PETER C & MARY JO

PO BOX 391
SISTERS , OR 97759

MAKE PAYMENT TO:
DOUGLAS COUNTY TAX COLLECTOR
P. O. BOX 850
ROSEBURG, OR 97470

R

Transfer No. 3345

Name Robert H. Hawthorne

Expiration date for completion 10/1/78

Extended to _____

Proof to Surrey

O. K. for certificate _____

Ditch company or irrigation district involved is _____

Superseded by

Cert. No. _____

STATE OF OREGON
COUNTY OF DOUGLAS

Sp. Or. V. 26 p. 207
(Tr. 3180)

CERTIFICATE OF WATER RIGHT

Sp. Or. V. 26 p. 316
Tr. 3323

Sp. Or. V. 27 p. 131
Tr. 3383

This Is to Certify, That P. W. GEORGE

of **Oakland**, State of **Oregon**, has made proof to the satisfaction of the STATE ENGINEER of Oregon, of a right to the use of the waters of **Umpqua River**

a tributary of **Pacific Ocean**
irrigation of **50.14 acres**

for the purpose of

under Permit No. **20139** of the State Engineer, and that said right to the use of said waters has been perfected in accordance with the laws of Oregon; that the priority of the right hereby confirmed dates from **March 12, 1951**

that the amount of water to which such right is entitled and hereby confirmed, for the purposes aforesaid, is limited to an amount actually beneficially used for said purposes, and shall not exceed **0.63 cubic foot per second**

or its equivalent in case of rotation, measured at the point of diversion from the stream. The point of diversion is located in the NW $\frac{1}{4}$ SE $\frac{1}{4}$, NE $\frac{1}{4}$ SE $\frac{1}{4}$, Section 20, SW $\frac{1}{4}$ SW $\frac{1}{4}$, Section 21, both as projected within James Cooper DLC 44, T. 23 S., R. 7 W., W. M.,

The amount of water used for irrigation, together with the amount secured under any other right existing for the same lands, shall be limited to **one-eightieth** of one cubic foot per second per acre, or its equivalent for each acre irrigated and shall be further limited to a diversion of not to exceed **2 $\frac{1}{2}$ acre feet** per acre for each acre irrigated during the irrigation season of each year;

and shall conform to such reasonable rotation system as may be ordered by the proper state officer.

A description of the place of use under the right hereby confirmed, and to which such right is appurtenant, is as follows:

<p>4.6 acres NE$\frac{1}{4}$ SE$\frac{1}{4}$ 6.2 acres NW$\frac{1}{4}$ SE$\frac{1}{4}$ 2.8 acres SW$\frac{1}{4}$ SE$\frac{1}{4}$ 12.6 acres SE$\frac{1}{4}$ SE$\frac{1}{4}$ All as projected within J. Cooper DLC 44 Section 20 T. 23 S., R. 7 W., W. M.</p>	<p>10.34 acres SW$\frac{1}{4}$ SW$\frac{1}{4}$ As projected within J. Cooper DLC 44 Section 21 7.20 acres NE$\frac{1}{4}$ NW$\frac{1}{4}$ 5.80 acres NW$\frac{1}{4}$ NW$\frac{1}{4}$ 0.60 acre SE$\frac{1}{4}$ NW$\frac{1}{4}$ All as projected within J. Cooper DLC 44 Section 28 T. 23 S., R. 7 W., W. M.</p>
--	---

An order of the State Engineer entered December 20, 1973, approves a change in point of diversion for the irrigation of 2.46 acres. This certificate is issued to confirm the remaining right and supersedes the certificate heretofore issued to P. W. George and recorded at page 22196, State Record of Water Right Certificates.

The right to the use of the water for the purposes aforesaid is restricted to the lands or place of use herein described.

WITNESS the signature of the State Engineer, affixed

this date. **May 24, 1974**

.....**Chris L. Wheeler**.....

State Engineer

Recorded in State Record of Water Right Certificates, Volume **32**, page **40356**

T#3421

Tr 3443

T#3345

Filed under
Transfer number 3345

RECEIVED

OCT 24 1978

WATER RESOURCES DEPT.
SALEM, OREGON

Mr Youngquist

I hereby certify that on
August 17 and 18, 1978 I, Robert
Hawthorne pumped water and
sprinkled an area for a win-
ter garden.

The pump and wiring was
rented from George F. Purcell.

Robert H. Hawthorne

Witnesses

Lois K. Hetrick

Bruce Hetrick

George F. Purcell

8-18-78

} 105-M
Kellogg St. R.T.
Oakland Ore 97462

Kellogg St Rte Box 105E
Oakland, Oregon 97462
8-18-78

UNITED PIPE & SUPPLY CO., INC.

PORTLAND - PH 288-6276
P.O. BOX 17068
5000 N.E. COLUMBIA BLVD.
PORTLAND, OREGON 97217

BEAVERTON - PH 641-5989
8905 S.W. NIMBUS
BEAVERTON, OREGON 97005

MEDFORD - PH 779-6721
608 N. GRAPE ST.
MEDFORD, OREGON 97501

REMIT
TO:

EUGENE - PH 688-6511
P.O. BOX 2220
90099 PRAIRIE RD.
EUGENE, OREGON 97402

No. 74391

SOLD TO GEORGE PURCELL

RECEIVED

DATE

8/14/78

ADDRESS

OCT 24 1978

CUSTOMER
ORDER NO.

CITY &
STATE

WATER RESOURCES DEPT.
SALEM, OREGON

SHIPPED
VIA

W/C

SHIP TO

DATE
SHIPPED

HOW TO SHIP

PPD.	COL.	COD

ADDRESS

CASH SALE

SALESMAN

WRITTEN BY

FILLED BY

B.O. FROM
No.

B.O. TO
No.

SPECIAL
INSTRUCTIONS

B.O.	ORDER	SHIPPED	DESCRIPTION	LIST	EXTENSION	DISC.	NET AMOUNT
1.	1	1	PINT 705	3.85		40	
2.	360	360	1 1/2 x 200# PVC PIPE	39.29	141.44		
3.	6	6	1 1/2 PVC COUPLING	1.00	6.00		
4.	3	3	1 1/2 x 1 1/2 x 3/4 PVC TEE S/S/T	2.86	8.58		
5.	1	1	1 1/2 x 3/4 90° ELL S/T	2.88			
6.	20	20	3/4 x 200# PIPE	15.45	3.09		
7.	0	0	3/4 MALE ADA	—	—		
8.	4	4	1856BU BUCKNER	22.70	90.80		
9.	1	1	PINT P70	3.60			
10.	1	1	1 1/2 GATE VALVE	13.44			
11.	2	2	1 1/2 PVC MALE ADA.	1.37	2.74		165.85
12.							
13.							
14.							
15.							
16.							
17.							
18.							
19.							

PAID BY CK #3954

TOTAL →

165.85

ORDER DISC. = DISCOUNT

NOTICE: SERVICE CHARGE OF 1 1/2% PER MONTH (18% PER ANNUM)
WILL BE CHARGED ON ALL PAST DUE ACCOUNTS.

CUSTOMER INVOICE

641

PRINTED IN U.S.A.

Thank You

UMPQUA PLUMBING COMPANY

281 RAINBOW PLAZA


REEDSPORT, OREGON 97467

Phone: 271-2434

Customer's Phone
Order No. No. Date 19

Name _____

Address _____

SOLD BY	CASH	C. O. D.	CHARGE	ON ACCT.	MDSE. RETD.	PAID OUT
Quantity	DESCRIPTION				PRICE	AMOUNT
1	1 1/2 x 1 1/4" PVC Bush					96
1	1 1/4" " Coups				23	23
4	3/4" Saw plug				51c	2 04
3	3/4" Bk Coups				66c	1 98
						5 71
						
					TAX	
					TOTAL	

All claims and returned goods *MUST* be accompanied by this bill.

Rec'd by _____

PRINTED IN U.S.A.

Thank You

364

UMPQUA PLUMBING COMPANY

281 RAINBOW PLAZA


REEDSPORT, OREGON 97467

Phone: 271-2434

Customer's Phone
Order No. No. Date 19

Name _____

Address _____

SOLD BY	CASH	C. O. D.	CHARGE	ON ACCT.	MDSG. RETD.	PAID OUT
Quantity	DESCRIPTION				PRICE	AMOUNT
9	3/4" mip Pvc Adpt. 41°					369
						

RECEIVED
OCT 24 1978
WATER RESOURCES DEPT
SALEM, OREGON

T-3345

December 29, 1976

Robert H. Hawthorne
326 W. Laurel
Glendora, California 91740

Dear Mr. Hawthorne:

Enclosed is a certified copy of the order of the Water Resources Director approving your application for a change in point of diversion of water from Umpqua River.

Also enclosed is a notice of completion of construction which should be dated, signed and returned to this office when the change in point of diversion has been completed. According to the terms of the order, this should be done on or before October 1, 1978.

Sincerely,

James W. Carver, Jr.
Engineer

JWC:whh
Enclosure
cc: M. John Youngquist, Watermaster, Dist. No. 15

RECEIVED

JAN 2 1976

WATER RESOURCES DEPT.
SALEM, OREGON

T-3345

Application for Transfer of Water Right

To the STATE ENGINEER OF OREGON:

I, Robert H. Hawthorne

(Name of applicant)

of 326 W. Laurel, Glendora

(Postoffice)

County of Los Angeles

State of California 91740

, do hereby make application for change in

point of diversion

(In point of diversion; place of use; use heretofore made of the water)

1. The source of present water right is Umpqua River

(Name of stream)

2. The use to which the water is applied is irrigation

(Irrigation; Mining; Power; Manufacturing; etc.)

3. The name of the ditch, canal or pipe line is N/A

4. The point of diversion is located 250 ft. N. and 1150 ft. E. from the SW

(N. or S.)

(E. or W.)

Section 21

corner of Section 21 being within the SW $\frac{1}{4}$ SW $\frac{1}{4}$

(Section or subdivision)

of Section 21 Tp. 23S. R. 7W. W. M., in the County of Douglas

(No. N. or S.)

(No. E. or W.)

5. List the number of acres irrigated in each smallest legal subdivision (40-acre tract) involved in this transfer. If for any other use, indicate place of use.

Twp.	Range	Sec.	NE 1-4				NW 1-4				SW 1-4				SE 1-4			
			NE $\frac{1}{4}$	NW $\frac{1}{4}$	SW $\frac{1}{4}$	SE $\frac{1}{4}$	NE $\frac{1}{4}$	NW $\frac{1}{4}$	SW $\frac{1}{4}$	SE $\frac{1}{4}$	NE $\frac{1}{4}$	NW $\frac{1}{4}$	SW $\frac{1}{4}$	SE $\frac{1}{4}$	NE $\frac{1}{4}$	NW $\frac{1}{4}$	SW $\frac{1}{4}$	SE $\frac{1}{4}$
23S.	7W.	28					1.7	2.2										

Part 2
0.0014

NOTE: If you own less than 40-acre tracts, attach a description of your land as it appears in your deed.

(Attach separate sheet if necessary)

6. Are you the legal owner of the above described lands? Contract Purchaser

(If not owner, explain your interest)

7. Has water been used beneficially for the purposes indicated herein during the past 5 years? yes

8. What is the date of priority of your water right? March 12, 1951

9. Was your water right acquired by State Engineer's Permit? yes If so, give number

(Yes or No)

of permit 20139

10. Do you hold a water right certificate? yes If so, give number of certificate 40356
(Yes or No) ~~22196~~

11. Was your water right determined by State Engineer's order of Determination or Decree of Court?

No If so, give title of proceedings
(Yes or No)

12. Is the water right recorded in your name? No - P.W. George
(If not, give name)

13. I propose to transfer the water right to the following described lands: (Do not answer if your application is for change in point of diversion only.)

Twp.	Range	Sec.	NE 1-4				NW 1-4				SW 1-4				SE 1-4			
			NE $\frac{1}{4}$	NW $\frac{1}{4}$	SW $\frac{1}{4}$	SE $\frac{1}{4}$	NE $\frac{1}{4}$	NW $\frac{1}{4}$	SW $\frac{1}{4}$	SE $\frac{1}{4}$	NE $\frac{1}{4}$	NW $\frac{1}{4}$	SW $\frac{1}{4}$	SE $\frac{1}{4}$	NE $\frac{1}{4}$	NW $\frac{1}{4}$	SW $\frac{1}{4}$	SE $\frac{1}{4}$

(Attach separate sheet if necessary)

NOTE: Answer questions 14, 15, 16 and 17, if the application is for change in point of diversion.

14. The proposed point of diversion is located 360 ft. S. and 1600 ft. E. from the NW
(N. or S.) (E. or W.)
corner of Sec. 28 being within the NE $\frac{1}{4}$ NW $\frac{1}{4}$ of Section 28 Tp. 23S. R. 7W. W. M.,
(Smallest legal subdivision) (No. N. or S.) (No. E. or W.)
in the county of Douglas The name of the ditch to be used is

15. Are you the owner of the land on which the proposed point of diversion is to be located? yes

16. If not the owner of the land on which the proposed point of diversion is to be located, give the name and address of owner and submit evidence of your right-of-way for your proposed ditch, canal, or pipe line.

17. Are there any diversions between your present point of diversion and the proposed point of diversion? yes

NOTE: Answer questions 18 and 19 if application is for change in use or place of use.

18. Are the lands from which you propose to transfer your water right free of all encumbrances, including taxes, mortgages, liens, etc.? No
(Answer Yes or No)

19. If not, give below a description of existing encumbrances:

NATURE OF ENCUMBRANCE	HELD BY	AMOUNT
Contract	Pete Serefin	\$12,000

20. Reasons for the proposed changes are
put pumping point on own property.

AFFIDAVIT OF APPLICANT

STATE OF ~~OREGON~~ CALIFORNIA

County of LOS ANGELES

ss.

I, Robert H. Hawthorne, the applicant herein, being first duly sworn, depose and say that I have read the above and foregoing application for transfer of water right; that I know the contents thereof and that the statements therein made are true and correct to the best of my knowledge and belief.

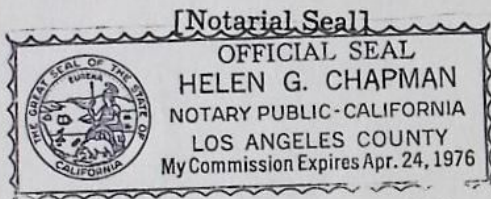
In Witness Whereof, I have hereunto set my hand this Dec. 29 day of 1975

Robert H. Hawthorne
ROBERT H. HAWTHORNE
(Name of applicant)

Subscribed and sworn to before me this 29th day of December, 1975

Helen G. Chapman
NOTARY PUBLIC FOR OREGON
HELEN G. CHAPMAN

My commission expires _____



222 N. Glendora Ave., Glendora, CA. 91740

Remarks _____

THIS APPLICATION PREPARED BY _____

FROM INFORMATION FURNISHED BY
THE APPLICANT,

THIS APPLICATION MUST BE ACCOMPANIED BY A MAP SHOWING THE LOCATION OF THE POINT OF DIVERSION, PLACE OF USE AND WORKS UTILIZED UNDER THE PRESENT WATER RIGHT. THE MAP SHOULD ALSO SHOW THE NEW POINT OF DIVERSION OR PLACE OF USE, AS THE CASE MAY BE.



STATE OF OREGON

INTEROFFICE MEMO

TO: Trevor Jones

DATE: July 8, 1976

FROM: M. John Youngquist, Watermaster

SUBJECT: T-3345 Robert H. Hawthorne

RECEIVED
JUL - 9 1976
WATER RESOURCES DEPT
SALEM, OREGON

Dear Trev:

I apologize for the delay in replying to your letter of June 16, but I was on annual leave.

Concerning Mr. Hawthorne's transfer, I can see no objections and I do not feel it will cause any injury to existing rights. Provision number 2 as stated in the Watermaster's Manual should be incorporated in the order.

If you have any questions, do not hesitate to contact me.

Yours truly,

M. John Youngquist
M. John Youngquist
Watermaster

MJY:ey

OFFICE OF

A WEEKLY NEWSPAPER DEVOTED TO COMMUNITY GROWTH

SUN-TRIBUNE

SUTHERLIN, OREGON

Issued Each Thursday

State of Oregon; County of Douglas, S. S.

I, James T. Stevens, being duly sworn, say that I am the Editor of the Sutherlin Sun-Tribune, a newspaper of general circulation, as defined by Sections 1-609, 1-610 O. C. L. A. of Oregon Laws, and published at Sutherlin, in the aforesaid county and state.

That the said Sutherlin Sun-Tribune is published and issued weekly and regularly at Sutherlin, Douglas County, Oregon, and is of general circulation in said county and state; that said Sutherlin Sun-Tribune is made up of eight pages or more of five columns each, and with type matter of a depth of 16 inches, and has more than 200 bona fide subscribers living within Douglas County Oregon, and has been established and regularly and uninterruptedly published in Douglas County, Oregon, at least once a week during a period of more than twelve consecutive months preceding the publication of the

Notice of Filing Application

For a Change In Point of here in referred to.
Diversion of Water
That the notice

a true printed copy of which is hereto annexed, was published in the entire issue of said newspaper for three successive and consecutive weeks, in the following issues, to-wit:

April 22, 1976

April 29, 1976

May 6, 1976

notice

That said

was published in the regular and entire issue of said newspaper during the period and times of publication, and was published in the newspaper proper and not in a supplement.

Subscribed and sworn to before me this 14 day of

May, 1976

Notary Public for Oregon

My Commission expires 3/27/79, 1979

PUBLIC NOTICES

NOTICE OF FILING APPLICATION FOR A CHANGE IN POINT OF DIVERSION OF WATER

Notice is given hereby that Robert H. Hawthorne has filed an application for the approval of a change in point of diversion from Umpqua River.

Certificate of water right issued to P. W. George and recorded at Page 40356, Vol. 32, State Record of Water Right Certificates, confirmed a right to the use of 0.63 cubic foot per second from Umpqua River for the irrigation of, among other lands, 1.7 acres in NE $\frac{1}{4}$ NW $\frac{1}{4}$ and 2.2 acres in NW $\frac{1}{4}$ NW $\frac{1}{4}$, Sec. 28, T. 23 S., R. 7W, W.M., with a date of priority of March 12, 1951.

These lands are irrigated from a point of diversion located 250 feet North and 1150 feet East from the SW corner of Sec. 21, being within the SW $\frac{1}{4}$ SW $\frac{1}{4}$ of Sec. 21, T. 23 S., R. 7 W., W.M.

The applicant herein, owner of the lands above described, proposes to irrigate these lands from point of diversion to be located 360 ft. S. and 1600 ft. E. from the NW corner of Sec. 28, being within the NE $\frac{1}{4}$ NW $\frac{1}{4}$ of Sec. 28, T. 23 S., R. 7 W., W.M.

All persons interested are notified hereby that a hearing will be held at the county courthouse at Roseburg, Oregon on June 15, 1976, at 9:30 a.m. All objection to the proposed change, if any there are, will be heard at said time and place. Any and all objections shall be prepared in writing, one copy to be served on Robert H. Hawthorne, 326 W. Laurel, Glendora, California 91740, and one copy filed with the Water Resources Department, Salem, Oregon 97310, together with a \$10 filing fee, at least 10 days prior to the date set for hearing. If no objections are filed, the application may be approved by the Water Resources Director without a hearing. Administrative rules pertaining to the filing of a protest will be furnished by the Water Resources Department upon request.

Dated at Salem, Oregon, this 9th day of April, 1976.

JAMES E. SEXSON

Director

Published Thursday, April 22, 29, and May 6, 1976