

3645

STATUS OF APPLICATION

Change in POD
Date filed April 14, 1977
Date of hearing Sept. 12, 1978
Place of hearing Hood River
Date of order 12-18-78 Vol. 31, page 489
Date for application of water complete
Proof mailed _____
Proof received _____

Certificate issued AUG 29 1988 Vol. _____, page 57597
RR APR 27 1989 58 correction cert. 60946
JUN 25 1990 64423 correction cert. to survey 12/78

DESCRIPTION OF WATER RIGHT

Name of stream East Fork Hood River
Trib. of _____ County of _____
Use _____
Quantity of water _____ No. of acres _____
Name of ditch _____
Date of priority Nov. 27, 1895
In name of Mount Hood I. D.
Hood Riv. Inch. Adjudication, Vol. 17, page 330
App. No. _____ Per. No. _____ Cert. No. 46964
Certificate cancelled _____
Notation made on record by _____

FEES PAID

Date	Amount	Receipt No.
^{Date Paid} <u>4-14-77</u>	<u>35.00</u>	<u>P-6 59712</u>
<u>5-19-78</u>	<u>50.00</u>	<u>3033</u>
TOTAL . . .		
	Cert. Fee	
<u>Hood River News \$35.93 pd 8-14-78 ck#2541</u>		

FEES REFUNDED

Date	Amount	Check No.
<u>8-14-78</u>	<u>14.02</u>	<u>2540</u>
<u>4-77-77</u>	<u>35.00</u>	<u>1268</u>
<u>Refund of monies for Rec. # 59712</u>		
<u>Held in P-6</u>		
Ex	20-	
POD	15-	
PON	35.93	
	70.93	

REMARKS

finis

TO BE ENTERED WHERE CHECKED	INDEX CARDS:	Entered	Checked
<input checked="" type="checkbox"/>	Name	<u>lg</u>	<u>---</u>
<input checked="" type="checkbox"/>	Stream	<u>lg</u>	<u>---</u>
<input checked="" type="checkbox"/>	Pt. of Div.	<u>lg</u>	<u>---</u>
<input checked="" type="checkbox"/>	Calendar	<u>lg</u>	<u>---</u>
<input checked="" type="checkbox"/>	CHECKED TO RECORDS:		
<input checked="" type="checkbox"/>	Twp. & Rce.	<u>lg</u>	<u>---</u>
<input checked="" type="checkbox"/>	Decree-vault	<u>lg</u>	<u>---</u>
<input checked="" type="checkbox"/>	Decree-safe	<u>lg</u>	<u>---</u>
<input checked="" type="checkbox"/>	Cert. of W/R	<u>lg</u>	<u>---</u>
<input checked="" type="checkbox"/>	Per. Folder	<u>---</u>	<u>---</u>
<input checked="" type="checkbox"/>	Chaindex	<u>---</u>	<u>---</u>
<input checked="" type="checkbox"/>	Cross Ref.	<u>---</u>	<u>---</u>
<input checked="" type="checkbox"/>	Power Claim	<u>---</u>	<u>---</u>
<input checked="" type="checkbox"/>	Abstracts	<u>lg</u>	<u>---</u>

STATE OF OREGON
COUNTY OF HOOD RIVER
CERTIFICATE OF WATER RIGHT

THIS CERTIFICATE ISSUED TO
MT. HOOD IRRIGATION DISTRICT
HOOD RIVER, OREGON 97031

confirms the right to use the waters of EAST FORK HOOD RIVER, a tributary of HOOD RIVER, for the purpose of IRRIGATING 924.2 ACRES.

The right has been confirmed by decree of the Circuit Court of the State of Oregon for HOOD RIVER County. The decree is of record at Salem, in the Order Record of the WATER RESOURCES DIRECTOR, in Volume 17, at page 333. The date of priority is NOVEMBER 27, 1895.

The right is limited to not more than 11.55 CUBIC FEET PER SECOND, IF AVAILABLE AT THE ORIGINAL POINT OF DIVERSION; SE 1/4 NE 1/4, SECTION 5, T 1 S, R 10 E, W.M.; MT. HOOD CANAL - 2320 FEET SOUTH AND 150 FEET WEST FROM THE NE CORNER SECTION 5.

The point of diversion is located as follows:

NW 1/4 SW 1/4, SECTION 4, T 1 S, R 10 E, W.M.; EAST FORK MAIN CANAL - 3750 FEET SOUTH AND 430 FEET EAST FROM NW CORNER SECTION 4.

A description of the place of use under the right, and to which such right is appurtenant, is as follows:

NW 1/4 NE 1/4 22.6 ACRES
SW 1/4 NE 1/4 39.6 ACRES
SE 1/4 NE 1/4 12.0 ACRES
NE 1/4 NW 1/4 27.4 ACRES
NW 1/4 NW 1/4 16.0 ACRES
SW 1/4 NW 1/4 2.0 ACRES
SE 1/4 NW 1/4 34.2 ACRES
NE 1/4 SW 1/4 8.8 ACRES
NE 1/4 SE 1/4 38.8 ACRES
NW 1/4 SE 1/4 32.4 ACRES
SW 1/4 SE 1/4 14.6 ACRES
SE 1/4 SE 1/4 36.2 ACRES
SECTION 21

LOT 11 (NE 1/4 SW 1/4) 20.0 ACRES
LOT 12 (NW 1/4 SW 1/4) 30.4 ACRES
LOT 13 (SW 1/4 SW 1/4) 23.6 ACRES
LOT 14 (SE 1/4 SW 1/4) 11.9 ACRES
SECTION 22

SEE NEXT PAGE

LOT 7 (SW 1/4 NE 1/4) 4.8 ACRES
 LOT 3 (NE 1/4 NW 1/4) 26.0 ACRES
 LOT 4 (NW 1/4 NW 1/4) 16.4 ACRES
 LOT 5 (SW 1/4 NW 1/4) 20.6 ACRES
 LOT 6 (SE 1/4 NW 1/4) 29.5 ACRES
 LOT 11 (NE 1/4 SW 1/4) 14.8 ACRES
 LOT 12 (NW 1/4 SW 1/4) 20.6 ACRES
 LOT 13 (SW 1/4 SW 1/4) 35.6 ACRES
 LOT 14 (SE 1/4 SW 1/4) 8.4 ACRES

SECTION 27

TOWNSHIP 1 NORTH, RANGE 10 EAST, W.M.

NE 1/4 NE 1/4 38.4 ACRES
 NW 1/4 NE 1/4 24.2 ACRES
 SW 1/4 NE 1/4 23.8 ACRES
 SE 1/4 NE 1/4 20.3 ACRES
 SE 1/4 NW 1/4 12.6 ACRES
 NE 1/4 SW 1/4 1.6 ACRES
 NE 1/4 SE 1/4 35.5 ACRES
 NW 1/4 SE 1/4 31.3 ACRES
 SW 1/4 SE 1/4 16.3 ACRES
 SE 1/4 SE 1/4 27.1 ACRES

SECTION 28

NE 1/4 NE 1/4 32.0 ACRES
 NW 1/4 NE 1/4 4.2 ACRES
 SE 1/4 NE 1/4 24.9 ACRES
 NE 1/4 SE 1/4 10.6 ACRES

SECTION 33

LOT 3 (NE 1/4 NW 1/4) 2.4 ACRES
 LOT 4 (NW 1/4 NW 1/4) 32.8 ACRES
 LOT 5 (SW 1/4 NW 1/4) 25.0 ACRES
 LOT 12 (NW 1/4 SW 1/4) 14.0 ACRES

SECTION 34

TOWNSHIP 1 NORTH, RANGE 10 EAST, W.M.

This certificate is issued so as to correctly describe the PLACE OF USE and supersedes certificate 60946, State record of Water Right Certificates.

The issuance of this superseding certificate does not confirm the status of the water right in regard to the provisions of ORS 540.610 pertaining to forfeiture or abandonment.

The right to the use of the water for the above purpose is restricted to beneficial use on the lands or place of use described and shall be subject to all other conditions and limitations contained in said decree.

WITNESS the signature of the Water Resources Director, affixed this date JUNE 25, 1990.

/s/ WILLIAM H. YOUNG

Water Resources Director

Recorded in State Record of Water Right Certificates numbered 64423

T-3645.BE

STATE OF OREGON

COUNTY OF HOOD RIVER

CERTIFICATE OF WATER RIGHT

This Is to Certify, That

MT. HOOD IRRIGATION DISTRICT

of Hood River, State of Oregon, 97031, has
a right to the use of the waters of East Fork Hood River

a tributary of Hood River
irrigation of 924.2 acres

for the purpose of

and that said right has been confirmed by decree of the Circuit Court of the State of Oregon for Hood River County, and the said decree entered of record at Salem, in the Order Record of the WATER RESOURCES DIRECTOR, in Volume 17, at page 333; that the priority of the right thereby confirmed dates from November 27, 1895

that the amount of water to which such right is entitled, for the purposes aforesaid, is limited to an amount actually beneficially used for said purposes, and shall not exceed 11.55 cubic feet per second.

The point of diversion is located in the SE $\frac{1}{4}$ NE $\frac{1}{4}$, Section 5, T. 1 S., R. 10 E., W. M., being 2320 feet South and 150 feet West from the NE corner of Section 5.

A description of the place of use under the right, and to which such right is appurtenant, is as follows:

22.6 acres NW $\frac{1}{4}$ NE $\frac{1}{4}$
39.6 acres SW $\frac{1}{4}$ NE $\frac{1}{4}$
12.0 acres SE $\frac{1}{4}$ NE $\frac{1}{4}$
27.4 acres NE $\frac{1}{4}$ NW $\frac{1}{4}$
16.0 acres NW $\frac{1}{4}$ NW $\frac{1}{4}$
2.0 acres SW $\frac{1}{4}$ NW $\frac{1}{4}$
34.2 acres SE $\frac{1}{4}$ NW $\frac{1}{4}$
8.8 acres NE $\frac{1}{4}$ SW $\frac{1}{4}$
38.8 acres NE $\frac{1}{4}$ SE $\frac{1}{4}$
32.4 acres NW $\frac{1}{4}$ SE $\frac{1}{4}$
14.6 acres SW $\frac{1}{4}$ SE $\frac{1}{4}$
36.2 acres SE $\frac{1}{4}$ SE $\frac{1}{4}$
Section 21

20.0 acres Lot 11 (NE $\frac{1}{4}$ SW $\frac{1}{4}$)
30.4 acres Lot 12 (NW $\frac{1}{4}$ SW $\frac{1}{4}$)
23.6 acres Lot 13 (SW $\frac{1}{4}$ SW $\frac{1}{4}$)
11.9 acres Lot 14 (SE $\frac{1}{4}$ SW $\frac{1}{4}$)
Section 22

4.8 acres Lot 7 (SW $\frac{1}{4}$ NE $\frac{1}{4}$)
26.0 acres Lot 3 (NE $\frac{1}{4}$ NW $\frac{1}{4}$)
16.4 acres Lot 4 (NW $\frac{1}{4}$ NW $\frac{1}{4}$)
20.6 acres Lot 5 (SW $\frac{1}{4}$ NW $\frac{1}{4}$)
29.5 acres Lot 6 (SE $\frac{1}{4}$ NW $\frac{1}{4}$)
14.8 acres Lot 11 (NE $\frac{1}{4}$ SW $\frac{1}{4}$)
20.6 acres Lot 12 (NW $\frac{1}{4}$ SW $\frac{1}{4}$)
35.6 acres Lot 13 (SW $\frac{1}{4}$ SW $\frac{1}{4}$)
8.4 acres Lot 14 (SE $\frac{1}{4}$ SW $\frac{1}{4}$)
Section 27

T. 1 N., R. 10 E., W. M.

RECEIVED

SEP 21 2001

WATER RESOURCES DEPT.
SALEM, OREGON

38.4 acres NE $\frac{1}{4}$ NE $\frac{1}{4}$
24.2 acres NW $\frac{1}{4}$ NE $\frac{1}{4}$
23.8 acres SW $\frac{1}{4}$ NE $\frac{1}{4}$
20.3 acres SE $\frac{1}{4}$ NE $\frac{1}{4}$
12.6 acres SE $\frac{1}{4}$ NW $\frac{1}{4}$
1.6 acres NE $\frac{1}{4}$ SW $\frac{1}{4}$
35.5 acres NE $\frac{1}{4}$ SE $\frac{1}{4}$
31.3 acres NW $\frac{1}{4}$ SE $\frac{1}{4}$
16.3 acres SW $\frac{1}{4}$ SE $\frac{1}{4}$
27.1 acres SE $\frac{1}{4}$ SE $\frac{1}{4}$
Section 28

32.0 acres NE $\frac{1}{4}$ NE $\frac{1}{4}$
4.2 acres NW $\frac{1}{4}$ NE $\frac{1}{4}$
24.9 acres SE $\frac{1}{4}$ NE $\frac{1}{4}$
10.6 acres NE $\frac{1}{4}$ SE $\frac{1}{4}$
Section 33

2.4 acres Lot 3 (NE $\frac{1}{4}$ NW $\frac{1}{4}$)
32.8 acres Lot 4 (NW $\frac{1}{4}$ NW $\frac{1}{4}$)
25.0 acres Lot 5 (SW $\frac{1}{4}$ NW $\frac{1}{4}$)
14.0 acres Lot 12 (NW $\frac{1}{4}$ SW $\frac{1}{4}$)
Section 34

T. 1 N.; R. 10 E., W. M.

RECEIVED


-SEP 21 2001

WATER RESOURCES DEPT.
SALEM, OREGON

And said right shall be subject to all other conditions and limitations contained in said decree.
The right to the use of the water for the purposes aforesaid is restricted to the lands or place of
use herein described.

WITNESS the signature of the Water Resources Director, affixed

this date November 29, 1978.


Water Resources Director

Recorded in State Record of Water Right Certificates, Volume 39, page 46964

BEFORE THE WATER RESOURCES DIRECTOR OF OREGON

HOOD RIVER COUNTY

IN THE MATTER OF THE APPLICATION)
OF MOUNT HOOD IRRIGATION DISTRICT)
FOR APPROVAL OF A CHANGE IN POINT)
OF DIVERSION OF WATER)

ORDER APPROVING
TRANSFER NO. 3645

On April 14, 1977, an application was filed in the office of the Water Resources Director by Mount Hood Irrigation District for approval of a change in point of diversion from East Fork Hood River, pursuant to the provisions of ORS 540.510 to 540.530.

By Decree of the Circuit Court for Hood River County, Oregon, entered August 30, 1977, In the Matter of the Determination of the Relative Rights to the Use of Waters of Hood River and Its Tributaries, a water right was allowed in the name of Mt. Hood Irrigation District for the use of not to exceed 11.55 cubic feet per second from East Fork Hood River, with a priority date of November 27, 1895, for irrigation of 924.2 acres in $W\frac{1}{2}$ NE $\frac{1}{4}$, SE $\frac{1}{4}$ NE $\frac{1}{4}$, NW $\frac{1}{4}$, NE $\frac{1}{4}$ SW $\frac{1}{4}$, and SE $\frac{1}{4}$ of Section 21; Lots 11, 12, 13 and 14 of Section 22; Lots 3 through 7 and 11 through 14 of Section 27; NE $\frac{1}{4}$, SE $\frac{1}{4}$ NW $\frac{1}{4}$, NE $\frac{1}{4}$ SW $\frac{1}{4}$, and SE $\frac{1}{4}$ of Section 28; N $\frac{1}{2}$ NE $\frac{1}{4}$, SE $\frac{1}{4}$ NE $\frac{1}{4}$, NE $\frac{1}{4}$ SE $\frac{1}{4}$ of Section 33; and Lots 3, 4, 5 and 12 of Section 34, Township 1 North, Range 10 East, W.M., more particularly described by the certificate issued to Mt. Hood Irrigation District and recorded at page 46964, Volume 39, State Record of Water Right Certificates.

The authorized point of diversion of record for said right is located 2320 feet South and 150 feet West from the Northeast Corner of Section 5, being within the SE $\frac{1}{4}$ NE $\frac{1}{4}$ of Section 5, Township 1 South, Range 10 East, W.M. (Mount Hood Canal).

The applicant herein proposes to change the point of diversion therefrom, without loss of priority, to a point located 3750 feet South and 430 feet East from the Northwest Corner of Section 4, being within the NW $\frac{1}{4}$ SW $\frac{1}{4}$ of Section 4, Township 1 South, Range 10 East, W.M. (East Fork Main Canal).

Notice of the application, pursuant to ORS 540.520(2), was published in The Hood River News, a newspaper printed and having general circulation in Hood River County, Oregon, for a period of three weeks in the issues of July 20 and 27; and August 3, 1978.

Mr. Thomas J. Paul, Watermaster, has filed a statement to the effect that the proposed change in point of diversion may be made without injury to existing rights.

121, 2487

No objections having been filed and it appearing that the proposed change in point of diversion may be made without injury to existing rights, the application should be approved.

NOW, THEREFORE, it hereby is ORDERED that the requested change in point of diversion, as described herein, without loss of priority, is approved.

It is FURTHER ORDERED that the quantity of water diverted at the new point of diversion shall not exceed the quantity of water available at the old point of diversion under the subject right.

It is FURTHER ORDERED that the following provisions shall be carried out prior to the diverting of water at the new point of diversion as herein confirmed:

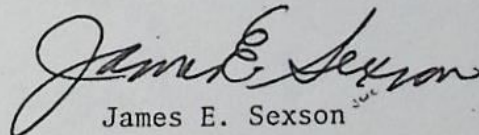
That the diversion works shall include an in line flow meter, a weir, or other suitable device for measuring the water to which the applicant is entitled;

That the type and plans of the measuring device be approved by the watermaster before the beginning of construction work and that the weir or measuring device be installed under the general supervision of said watermaster.

It is FURTHER ORDERED that NO time need be fixed for completion as the change in point of diversion is completed.

It is FURTHER ORDERED that upon proof satisfactory to the Water Resources Director of completion of works and beneficial use of water to the extent intended under the provisions of this order, the certificate of water right recorded at page 46964, Volume 39, State Record of Water Right Certificates, be canceled; and in lieu thereof a new confirming certificate of water right be issued to the applicant herein.

Dated at Salem, Oregon this 18th day of December, 1978.


James E. Sexson
Director

STATE OF OREGON

COUNTY OF

HOOD RIVER

CERTIFICATE OF WATER RIGHT

This Is to Certify, That

MT. HOOD IRRIGATION DISTRICT

of Hood River, State of Oregon, 97031, has
a right to the use of the waters of East Fork Hood River

a tributary of Hood River for the purpose of
irrigation of 924.2 acres

and that said right has been confirmed by decree of the Circuit Court of the State of Oregon for
Hood River County, and the said decree entered of record at Salem, in the Order Record of
the WATER RESOURCES DIRECTOR, in Volume 17, at page 333; that the priority of the
right thereby confirmed dates from November 27, 1895

that the amount of water to which such right is entitled, for the purposes aforesaid, is limited to an
amount actually beneficially used for said purposes, and shall not exceed 11.55 cubic feet per
second, if available at the original point of diversion

The point of diversion is located in the SE $\frac{1}{4}$ NE $\frac{1}{4}$, Section 5, T. 1 S., R. 10 E., W. M. 3,
being 2320 feet South and 150 feet West from the NE corner of Section 5.

A description of the place of use under the right, and to which such right is appurtenant, is as
follows:

22.6 acres NW $\frac{1}{4}$ NE $\frac{1}{4}$
39.6 acres SW $\frac{1}{4}$ NE $\frac{1}{4}$
12.0 acres SE $\frac{1}{4}$ NE $\frac{1}{4}$
27.4 acres NE $\frac{1}{4}$ NW $\frac{1}{4}$
16.0 acres NW $\frac{1}{4}$ NW $\frac{1}{4}$
2.0 acres SW $\frac{1}{4}$ NW $\frac{1}{4}$
34.2 acres SE $\frac{1}{4}$ NW $\frac{1}{4}$
8.8 acres NE $\frac{1}{4}$ SW $\frac{1}{4}$
38.8 acres NE $\frac{1}{4}$ SE $\frac{1}{4}$
32.4 acres NW $\frac{1}{4}$ SE $\frac{1}{4}$
14.6 acres SW $\frac{1}{4}$ SE $\frac{1}{4}$
36.2 acres SE $\frac{1}{4}$ SE $\frac{1}{4}$

Section 21

20.0 acres Lot 11 (NE $\frac{1}{4}$ SW $\frac{1}{4}$)
30.4 acres Lot 12 (NW $\frac{1}{4}$ SW $\frac{1}{4}$)
23.6 acres Lot 13 (SW $\frac{1}{4}$ SW $\frac{1}{4}$)
11.9 acres Lot 14 (SE $\frac{1}{4}$ SW $\frac{1}{4}$)

Section 22

4.8 acres Lot 7 (SW $\frac{1}{4}$ NE $\frac{1}{4}$)
26.0 acres Lot 3 (NE $\frac{1}{4}$ NW $\frac{1}{4}$)
16.4 acres Lot 4 (NW $\frac{1}{4}$ NW $\frac{1}{4}$)
20.6 acres Lot 5 (SW $\frac{1}{4}$ NW $\frac{1}{4}$)
29.5 acres Lot 6 (SE $\frac{1}{4}$ NW $\frac{1}{4}$)
14.8 acres Lot 11 (NE $\frac{1}{4}$ SW $\frac{1}{4}$)
20.6 acres Lot 12 (NW $\frac{1}{4}$ SW $\frac{1}{4}$)
35.6 acres Lot 13 (SW $\frac{1}{4}$ SW $\frac{1}{4}$)
8.4 acres Lot 14 (SE $\frac{1}{4}$ SW $\frac{1}{4}$)

Section 27

T. 1 N., R. 10 E., W. M.

C- 57597

POD: NW $\frac{1}{4}$ Sec 4 T1S R10E W. M. 3
EAST FORK MAIN CANAL - 3750' S.
435' E from NW cor Sec 4

T-3645

38.4 acres NE $\frac{1}{4}$ NE $\frac{1}{4}$
24.2 acres NW $\frac{1}{4}$ NE $\frac{1}{4}$
23.8 acres SW $\frac{1}{4}$ NE $\frac{1}{4}$
20.3 acres SE $\frac{1}{4}$ NE $\frac{1}{4}$
12.6 acres SE $\frac{1}{4}$ NW $\frac{1}{4}$
1.6 acres NE $\frac{1}{4}$ SW $\frac{1}{4}$
35.5 acres NE $\frac{1}{4}$ SE $\frac{1}{4}$
31.3 acres NW $\frac{1}{4}$ SE $\frac{1}{4}$
16.3 acres SW $\frac{1}{4}$ SE $\frac{1}{4}$
27.1 acres SE $\frac{1}{4}$ SE $\frac{1}{4}$

Section 28

32.0 acres NE $\frac{1}{4}$ NE $\frac{1}{4}$
4.2 acres NW $\frac{1}{4}$ NE $\frac{1}{4}$
24.9 acres SE $\frac{1}{4}$ NE $\frac{1}{4}$
10.6 acres NE $\frac{1}{4}$ SE $\frac{1}{4}$

Section 33

2.4 acres Lot 3 (NE $\frac{1}{4}$ NW $\frac{1}{4}$)
32.8 acres Lot 4 (NW $\frac{1}{4}$ NW $\frac{1}{4}$)
25.0 acres Lot 5 (SW $\frac{1}{4}$ NW $\frac{1}{4}$)
14.0 acres Lot 12 (NW $\frac{1}{4}$ SW $\frac{1}{4}$)

Section 34

T. 1 N., R. 10 E., W. M.

#3

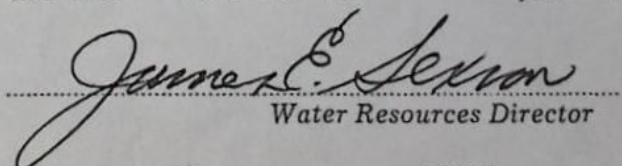
This certificate is issued to confirm a change in point of diversion approved by an order of the Water Resources Director entered Dec. 18, 1978 and supersedes certificate of water right recorded at page 46964, Volume 39, State Record of Water Right Certificates.

The issuance of this superseding certificate does not confirm the status of the water right in regard to the provisions of ORS 540.610 pertaining to forfeiture or abandonment.

And said right shall be subject to all other conditions and limitations contained in said decree. The right to the use of the water for the purposes aforesaid is restricted to the lands or place of use herein described.

WITNESS the signature of the Water Resources Director, affixed

this date November 29, 1978.


Water Resources Director

Recorded in State Record of Water Right Certificates, Volume 39, page 46964

Public Notices

NOTICE OF WATER RIGHT TRANSFER APPLICATION NO. 3645

Notice is given hereby that an application has been filed in the office of the Water Resources Director by Mount Hood Irrigation District for approval of a change in point of diversion from East Fork Hood River, pursuant to the provisions of ORS 540.510 to 540.530.

By Decree of the Circuit Court for Hood River County, Oregon, entered August 30, 1977, in the Matter of the Determination of the Relative Rights to the Use of Waters of Hood River and Its Tributaries, a water right was allowed in the name of Mt. Hood Irrigation District for the use of not to exceed 11.55 cubic feet per second from E. Fork Hood River for irrigation of 924.2 ac in W $\frac{1}{2}$ NE $\frac{1}{4}$, SE $\frac{1}{4}$ NE $\frac{1}{4}$, NW $\frac{1}{4}$, NE $\frac{1}{4}$ SW $\frac{1}{4}$, SE $\frac{1}{4}$ of Sec 21; Lots 11, 12, 13, & 14 of Sec 22; Lots 3, 4, 5, 6, 7, 11, 12, 13, & 14 of Sec 27; NE $\frac{1}{4}$, SE $\frac{1}{4}$ NW $\frac{1}{4}$, NE $\frac{1}{4}$ SW $\frac{1}{4}$, SE $\frac{1}{4}$ of Sec 28; N $\frac{1}{2}$ NE $\frac{1}{4}$, SE $\frac{1}{4}$ NE $\frac{1}{4}$, NE $\frac{1}{4}$ SE $\frac{1}{4}$ of Sec 33; Lots 3, 4, 5, & 12 of Sec 34; T1N, R10E, WM, with a date of priority of Nov. 27, 1895.

The authorized point of diversion of record for said right is located 240 ft S & 100 ft W from the NE Corner of Sec 3, being within the SE $\frac{1}{4}$ NE $\frac{1}{4}$ of Sec 5, T1S, R10E, WM (Mount Hood Canal).

The applicant herein proposes to change the point of diversion therefrom, without loss of priority, to a point located 3625 ft S & 560 ft E from the NW Corner of Sec 4, being within the NW $\frac{1}{4}$ SW $\frac{1}{4}$, Sec 4, T1S, R10E, WM (East Fork Main Canal).

All persons interested are notified hereby that a hearing will be held at the county courthouse at Hood River, Oregon on Sept 12, 1978, at 9:30 a.m. All objections to the proposed change, if any there are, will be heard at said time and place. Any and all objections shall be prepared in writing; one copy to be served on Mount Hood Irrigation District, Parkdale, OR 97041; and one copy filed with the Water Resources Department, Salem, OR 97310, together with a \$10 filing fee, at least 10 days prior to the date set for hearing. IF NO OBJECTIONS ARE FILED, THE APPLICATION MAY BE APPROVED BY THE WATER RESOURCES DIRECTOR WITHOUT A HEARING. Administrative rules pertaining to the filing of a protest will be furnished by the Water Resources Department upon request.

Dated at Salem, Oregon this 12th day of July, 1978.

James E. Sexson
Director
29-31, 31

Affidavit of Publication

STATE OF OREGON
COUNTY OF HOOD RIVER

ss.

I, Vickie Bancroft

being first duly sworn, depose and say that I am the Secretary of THE HOOD RIVER NEWS, a newspaper of general circulation printed and published at Hood River in the aforesaid county and state, as defined by ORS 193.010 and 193.020; and

that NOTICE-Water Right Transfer Application #3645 a printed copy of which is hereto annexed, was published in the entire issue of said

newspaper for Three

successive and consecutive weeks in the following issues.....

July 20, 27 and August 3, 1978 *ok*
09

Vickie Bancroft
3rd

Subscribed and sworn to before me this.....

day of August, 19 78

Carol Van Rous

Notary Public for Oregon

(My Commission Expires June 22, 1981.)