

3752 NORTH CRAFT

3752

STATUS OF APPLICATION

Change in Use heretofore made
 Date filed August 15, 1977
 Date of hearing Oct 18, 1977
 Place of hearing Roseburg
 Date of order 3-13-78 Vol. 30, page 461
 Date for application of water 10-1-79
 Proof mailed FEB 18 1986
 Proof received _____
 Certificate issued AUG 10 1978 Vol. 38, page 46172
JUN 27 1986 50 54619

DESCRIPTION OF WATER RIGHT

Name of stream Olalla Creek
 Trib. of _____ County of Douglas
 Use Irr & to Stock & Dairy Barn
 Quantity of water _____ No. of acres _____
 Name of ditch _____
 Date of priority Sept. 25, 1945
 In name of Herbert L. Northcraft, et al
 _____ Adjudication, Vol. _____, page _____
 App. No. 21185 Per. No. 16603 Cert. No. 26096
 Certificate cancelled _____
 Notation made on record by _____

DVA Notification

FEES PAID

Date	Amount	Receipt No.
8-15-77	85.00	63230
TOTAL . . .		
10/23/77	\$2 Cert. Fee	Transferred from 63230
The Sun Tribune \$28.87 pd 10/23/77 CK# 1745		

FEES REFUNDED

Date	Amount	Check No.
10-28-77	\$19.13	1746
Exam	20	
Use	15	
cert	2	
PON	28.87	
	65.87	

REMARKS

2nd Letter Reminda Sent; MAR 18 1988
 New address - 3520 Olalla Rd. Winston

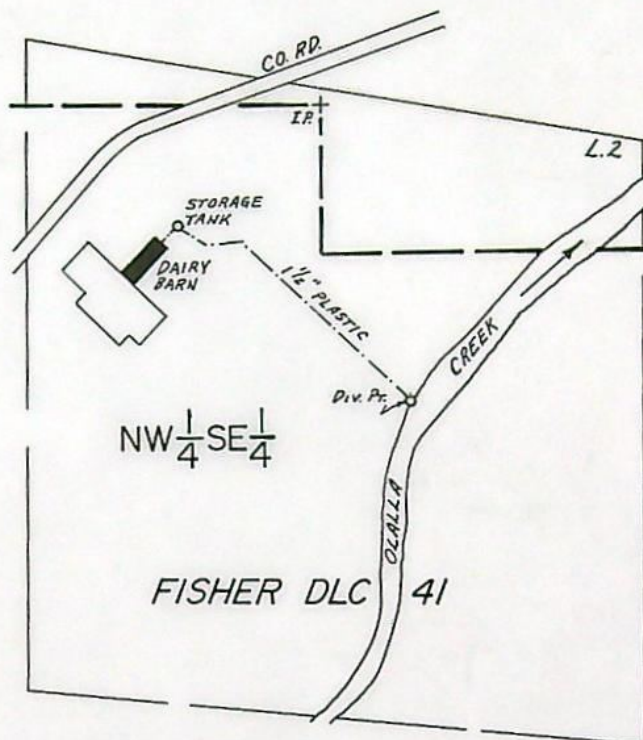
W.R.I.S.

Assembled 6-21-85 by SK
 Entered _____ by _____
 Verified _____ by _____

INDEX CARDS:	Entered	Checked
Name	<u>lg</u>	_____
Stream	<u>lg</u>	_____
Pt. of Div.	_____	_____
Calendar	<u>lg</u>	_____
CHECKED TO RECORD:		
Twp. & Rge.	<u>lg</u>	_____
Decree-vault	_____	_____
Decree-safe	_____	_____
Cert. of W/R	<u>✓</u>	_____
Per. Folder	<u>✓</u>	_____
Chaindex	_____	_____
Cross Ref.	_____	_____
Power Claim	_____	_____
Abstracts	<u>lg</u>	_____

T.29S., R.7W., W.M.

SEC. 4



DIV. PT. LOC.: 610'S. & 190'E. FROM MOST NORTHERLY NE COR. FISHER DLC 41.

SCALE: 1" = 400'

FINAL PROOF SURVEY UNDER

TRANSFER NO. 3752

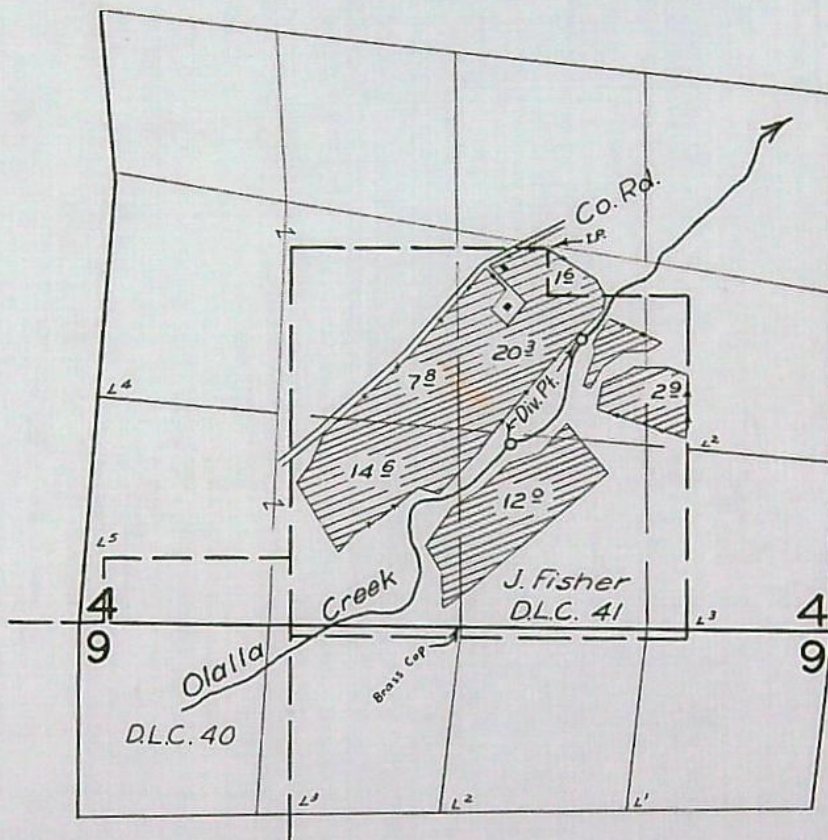
Application No. Permit No.

IN NAME OF

..... HERBERT L. NORTHCRAFT

Surveyed JUNE 4, 1979, by J.S. DONALDSON

T.29S.R.7W.W.M.



FINAL PROOF SURVEY
UNDER

Application No. 21185 Permit No. 16603
IN NAME OF

Herbert L. Northcraft Et. Al.

Surveyed July 23 1957, by Tr. Bish

BEFORE THE WATER RESOURCES DIRECTOR OF OREGON

DOUGLAS COUNTY

IN THE MATTER OF THE APPLICATION)
OF HERBERT L. NORTHCRAFT FOR AP-)
PROVAL OF A CHANGE IN USE HERE-)
TOFORE MADE OF WATER)

ORDER APPROVING
TRANSFER NO. 3752

On August 15, 1977, an application was filed in the office of the Water Resources Director by Herbert L. Northcraft for approval of a change in use heretofore made of water from Olalla Creek, pursuant to the provisions of ORS 540.510 to 540.530.

The certificate recorded at page 26096, Volume 18, State Record of Water Right Certificates, in the name of Herbert L. Northcraft, et al, describes a right which includes the use of not to exceed 0.04 cubic foot per second from Olalla Creek for irrigation of a certain 1.5 acres in SE $\frac{1}{4}$ SW $\frac{1}{4}$ and 1.5 acres in SW $\frac{1}{4}$ SE $\frac{1}{4}$ of Section 4, Township 29 South, Range 7 West, W.M., with a date of priority of September 25, 1945.

Water for the said right is diverted from two points located (1) 1950 feet North and 850 feet East and (2) 1250 feet North and 350 feet East from the South Quarter Corner of Section 4, being within the (1) NW $\frac{1}{4}$ SE $\frac{1}{4}$ and (2) SW $\frac{1}{4}$ SE $\frac{1}{4}$ of said Section 4.

The applicant herein, owner of the lands above described, proposes to change the use heretofore made and, without loss of priority, to hereafter use the water appropriated for stock water and operation of a dairy barn in NW $\frac{1}{4}$ SE $\frac{1}{4}$ of said Section 4.

Notice of the application, pursuant to ORS 540.510, was published in the Sun-Tribune, a newspaper printed and having general circulation in Douglas County, Oregon, for a period of three weeks in the issues of August 25, September 1 and 8, 1977.

Mr. M. John Youngquist, Watermaster, has filed a statement to the effect that the proposed change in use heretofore made of water may be made without injury to existing rights.

No objections having been filed and it appearing that the proposed change in use of water may be made without injury to existing rights, the application should be approved.

V 30, P461


NOW, THEREFORE, it hereby is ORDERED that the requested change in use heretofore made of water from Olalla Creek, as described herein, without loss of priority, is approved.

It is FURTHER ORDERED that diversion of water is restricted to the irrigation season of each year.

It is FURTHER ORDERED that said water so transferred shall be applied to beneficial use on or before October 1, 1979.

It is FURTHER ORDERED that the certificate of water right heretofore issued to Herbert L. Northcraft, et al and recorded at page 26096, Volume 18, State Record of Water Right Certificates, is canceled, and in lieu thereof a new certificate be issued covering the balance of the right NOT involved in this proceeding, and upon proof satisfactory to the Water Resources Director of completion of works and beneficial use of water to the extent intended under the provisions of this order, a confirming certificate of water right shall be issued to the applicant herein.

Dated at Salem, Oregon, this 13th day of March, 1978.


James E. Sexson
Director

STATE OF OREGON

COUNTY OF DOUGLAS

CERTIFICATE OF WATER RIGHT

This Is to Certify, That HERBERT L. NORTHCRAFT, et al

of Star Route, Box 64, Winston, State of Oregon, has made proof to the satisfaction of the STATE ENGINEER of Oregon, of a right to the use of the waters of Olalla Creek

a tributary of South Umpqua River for the purpose of irrigation of ~~59.2~~ ^{56.2} acres,

under Permit No. 16603 of the State Engineer, and that said right to the use of said waters has been perfected in accordance with the laws of Oregon; that the priority of the right hereby confirmed dates from September 25, 1945,

that the amount of water to which such right is entitled and hereby confirmed, for the purposes aforesaid, is limited to an amount actually beneficially used for said purposes, and shall not exceed ~~0.74~~ ^{0.70} cubic foot per second,

0.70

or its equivalent in case of rotation, measured at the point of diversion from the stream.

The point of diversion is located in the NW $\frac{1}{4}$ SE $\frac{1}{4}$ & SW $\frac{1}{4}$ SE $\frac{1}{4}$ ^{both} as projected within J. Fisher DLC #41, Section 4, Township 29 South, Range 7 West, W.M., ^{No. 1950' N & 850' E, No. 2-1250' N & 350' E both from the S $\frac{1}{4}$ cor Sec 4}

The amount of water used for irrigation, together with the amount secured under any other right existing for the same lands, shall be limited to one-eightieth of one cubic foot per second per acre, or its equivalent for each acre irrigated and shall be further limited to a diversion of not to exceed 2 $\frac{1}{2}$ acre feet per acre for each acre irrigated during the irrigation season of each year,

and shall

conform to such reasonable rotation system as may be ordered by the proper state officer.

A description of the place of use under the right hereby confirmed, and to which such right is appurtenant, is as follows:

7.8 acres NE $\frac{1}{4}$ SW $\frac{1}{4}$ as projected within J. Fisher DLC #41
^{13.1} ~~14.6~~ acres SE $\frac{1}{4}$ SW $\frac{1}{4}$ as projected within J. Fisher DLC #41
 2.9 acres NE $\frac{1}{4}$ SE $\frac{1}{4}$ as projected within J. Fisher DLC #41
 20.3 acres NW $\frac{1}{4}$ SE $\frac{1}{4}$ as projected within J. Fisher DLC #41
 1.6 acres Lot 2 (NW $\frac{1}{4}$ SE $\frac{1}{4}$)
¹⁰⁵ ~~12.0~~ acres SW $\frac{1}{4}$ SE $\frac{1}{4}$ ^{97'} as projected within J. Fisher DLC #41
 Section 4
 Township 29 South, Range 7 West, W.M.

^{56.2}
^{0.7 p.c.s}

^{7" 3752}
¹⁵
¹²
³²
^{0.04 cfs}

This certificate describes that portion of the water right confirmed by the prior certificate recorded at page 26096, Volume 18, State Record of Water Right Certificates, NOT modified by the provisions of an order of the Water Resources Director entered on March 13, 1978, approving transfer application No. 3752.

The issuance of this superseding certificate does not confirm the status of the water right in reference to ORS 540.610.

LESLIE A. STANLEY

State Engineer

Recorded in State Record of Water Right Certificates, Volume 18, page 26096 ⁴⁶¹⁷²

T # 3752

OFFICE OF
THE SUN-TRIBUNE

P. O. Box 430

SUTHERLIN, OREGON

Issued Each Thursday

State of Oregon; County of Douglas, S. S.

ur st

I, J. Whiteh, being duly sworn, say that I am the Editor of the Sutherlin Sun-Tribune, a newspaper of general circulation, as defined by ORS 193.010, and published at Sutherlin, in the aforesaid county and state.

That the said Sutherlin Sun-Tribune is published and issued weekly and regularly at Sutherlin, Douglas County, Oregon, and is of general circulation in said county and state; that said Sutherlin Sun-Tribune is made up of eight pages or more of five columns each, and with type matter of a depth of 17 inches, and has more than 200 bona fide subscribers living within Douglas County Oregon, and has been established and regularly and uninterruptedly published in Douglas County, Oregon, at least once a week during a period of more than twelve consecutive months preceding the publication of the

Notice of Water Right Transfer,

Application No. 3752 herein referred to.

That the Notice of Water Right Transfer,
Application No. 3752

a true printed copy of which is hereto annexed, was published in the entire issue of said newspaper for 3 successive and consecutive weeks, in the following issues, to-wit:

August 25, 1977

Sept. 1, 1977

Sept. 8, 1977

That said Notice of Water Right Transfer,
Application No. 3752

was published in the regular and entire issue of said newspaper during the period and times of publication, and was published in the newspaper proper and not in a supplement.

Subscribed and sworn to before me this 19th day of

Oct 6, 1977

Notary Public for Oregon

My Commission expires 11/23/80, 1980

PUBLIC NOTICES

**NOTICE
OF WATER RIGHT
TRANSFER
APPLICATION NO. 3752**

Notice is given hereby that an application has been filed in the office of the Water Resources Director by Herbert L. Northcraft for approval of a change in use heretofore made of water from Olalla Creek.

The certificate recorded at page 26096, Volume 18, State Record of Water Right Certificates, in the name of Herbert L. Northcraft, et al, describes a right which includes the use of not to exceed 0.04 cubic foot per second from Olalla Creek for irrigation of a certain 1.5 acres in SE 1/4 SW 1/4 and 1.5 acres in SW 1/4 SE 1/4 of Section 4, Township 29 South, Range 7 West, WM, with a date of priority of September 25, 1945.

Water for the said right is diverted from two points located (1) 1950 ft N and 850 ft E and (2) 1250 ft N and 350 ft E, from the S 1/4 of Sec 4, being within the (1) NW 1/4 SE 1/4, (2) SW 1/4 SE 1/4 of said Sec 4.

The applicant herein, owner of the lands above described, proposes to change the use heretofore made, and without loss of priority, to hereafter use the water appropriated for stock water and operation of a dairy barn in NW 1/4 WE 1/4 of said Sec 4.

All persons interested are notified hereby that a hearing will be held at the county courthouse at Roseburg, Oregon, on October 18, 1977, at 9:30 a.m. All objections to the proposed change, if any there are, will be heard at said time and place. Any and all objections shall be prepared in writing, one copy to be served on Herbert L. Northcraft, Star Route, Box 64, Winston, OR 97496 and one copy filed with the Water Resources Department, Salem, OR 97310, together with a \$10 filing fee, at least 10 days prior to the date set for hearing. IF NO OBJECTIONS ARE FILED, THE APPLICATION MAY BE APPROVED BY THE WATER RESOURCES DIRECTOR WITHOUT A HEARING. Administrative rules pertaining to the filing of a protest will be furnished by the Water Resources Department upon request.

Dated at Salem, Oregon, this 17th day of August, 1977.

James E. Sexson
Director

Publish 8/25, 9/1, 9/8