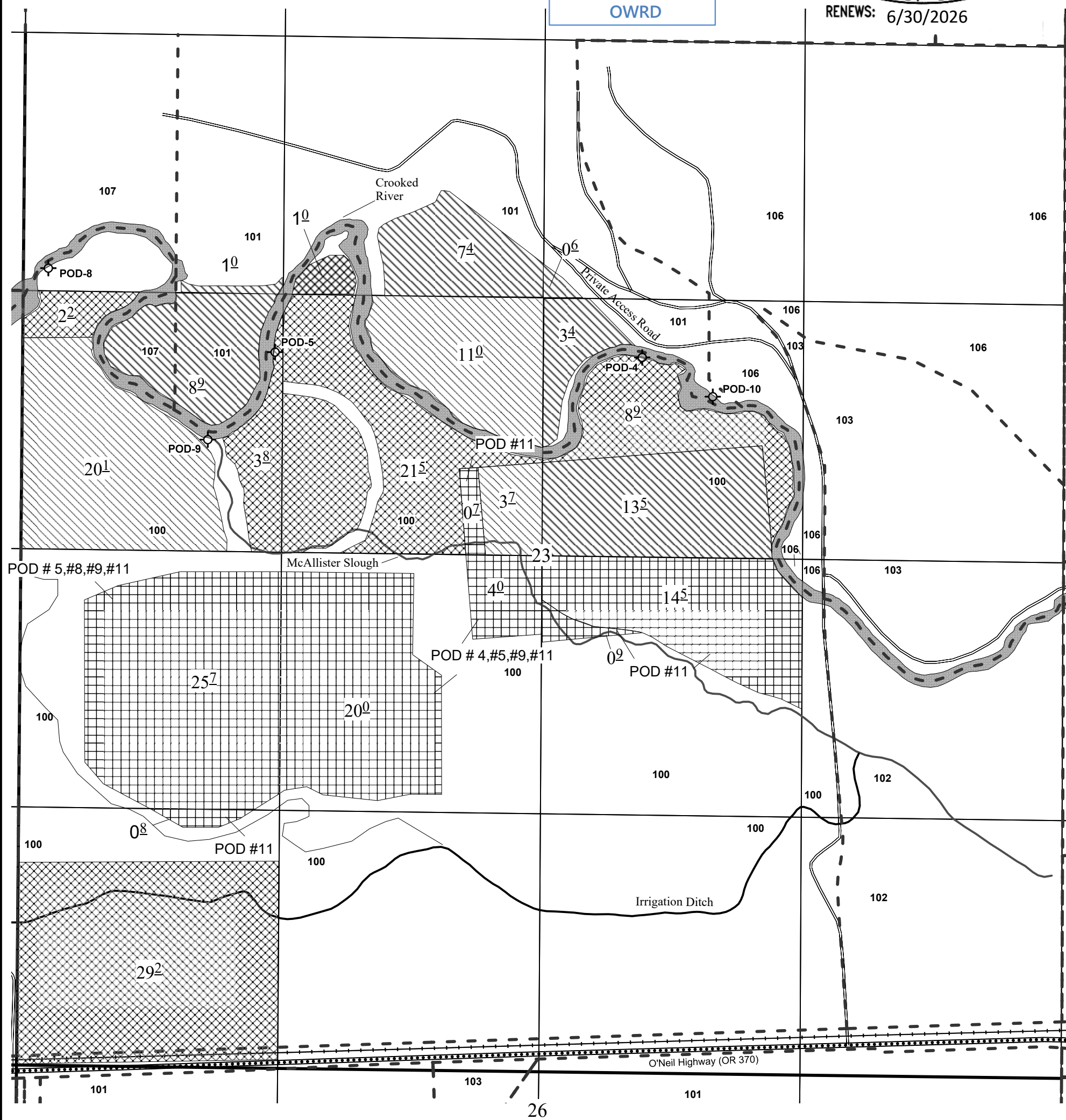










E-RECEIVED
July 8, 2025
OWRD


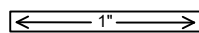
CERTIFIED WATER RIGHT EXAMINER
72665
Gabriel M. Williams
GABRIEL M. WILLIAMS
JULY 10, 2018
STATE OF OREGON
RENEWS: 6/30/2026



This map is for the purpose of locating a water right only and is not intended to provide legal dimensions or locations of property ownership lines.

-  Cert 94171 (Transfer From)
-  Cert 94171 (Transfer To)
-  Cert 94171 (To Remain)
-  Crooked River (approx)
-  Approximate Property Boundary
-  Railroad
-  O'Neil Highway (OR 370)
-  Local Access Road

Scale 1" = 528'
(5" = 0.5 mile)
(when printed on 11"x17")



 Cert 94171 (Transfer From)

SWR - 4.3

SHEET TITLE: Transfer Map	DRAWN BY: GMD
	DRAWING:

PROJECT:
Sigman WR Transfer

PROJECT LOCATION:
PRINEVILLE, OREGON

CLIENT:
Sigman Ranch, LLC



1180 SW LAKE RD, STE 202 (541) 771-6911
REDMOND, OR 97756 gabe@RSlengr.com

[illegible]