

3205 Mine Res. Mapping  
4881 Fish Hatchery B-20  
Grants Pass, Or. 97526

3205

# STATUS OF APPLICATION

Change in Point of diversion  
Date filed 4-17-75  
Date of hearing 2-24-76  
Place of hearing Grants Pass  
Date of order 5-17-76 Vol. 27, page 173  
Date for application of water 10-1-77  
Proof mailed \_\_\_\_\_  
Proof received \_\_\_\_\_  
Certificate issued NOV 23 1976 Vol. 36, page 44033  
JUL 3 1979 48255  
February 9/79 48255

# DESCRIPTION OF WATER RIGHT

Name of stream Applegate River  
Trib. of \_\_\_\_\_ County of Josephine  
Use irrigation  
Quantity of water \_\_\_\_\_ No. of acres 3.0  
Name of ditch Highland Ditch  
Date of priority \_\_\_\_\_  
In name of \_\_\_\_\_  
Adjudication, Vol. \_\_\_\_\_, page \_\_\_\_\_  
App. No. 4681 Per. No. 2805 Cert. No. 4921  
Certificate cancelled \_\_\_\_\_  
Notation made on record by \_\_\_\_\_

# FEES PAID

Date	Amount	Receipt No.
<u>4-17-75</u>	<u>30.00</u>	<u>46323</u>
<u>4-17-75</u>	<u>45.00 p.o.d.</u>	<u>46324</u>
TOTAL . . .	<u>3.00</u>	
<u>2-19-76</u>	Cert. Fee	FROM <u>46324</u>

# FEES REFUNDED

Date	Amount	Check No.
<u>2-19-76</u>	<u>2.89</u>	

# REMARKS

Before entering order check cancellation order in process and Transfer No 2693

W.R.T.S.  
Assembled 11/6/84 by CLH  
Entered \_\_\_\_\_ by \_\_\_\_\_  
Verified \_\_\_\_\_ by \_\_\_\_\_

INDEX CARDS:	Entered	Checked
<u>WA</u> Name	<input checked="" type="checkbox"/>	<input type="checkbox"/>
<u>WA</u> Stream	<input checked="" type="checkbox"/>	<input type="checkbox"/>
<u>WA</u> Pt. of Div.	<input checked="" type="checkbox"/>	<input type="checkbox"/>
<u>WA</u> Calendar	<input checked="" type="checkbox"/>	<input type="checkbox"/>
CHECKED TO RECORDS:		
<input checked="" type="checkbox"/> Twp. & Rge.	<input type="checkbox"/>	<input type="checkbox"/>
<input type="checkbox"/> Decree-vault	<input type="checkbox"/>	<input type="checkbox"/>
<input type="checkbox"/> Decree-safe	<input type="checkbox"/>	<input type="checkbox"/>
<input checked="" type="checkbox"/> Cert. of W/E	<u>AW</u>	<input type="checkbox"/>
<input checked="" type="checkbox"/> Per. Folder	<u>AW</u>	<input type="checkbox"/>
<input type="checkbox"/> Chainindex	<input type="checkbox"/>	<input type="checkbox"/>
<input type="checkbox"/> Cross Ref.	<input type="checkbox"/>	<input type="checkbox"/>
<input type="checkbox"/> Power Claim	<input type="checkbox"/>	<input type="checkbox"/>
<input type="checkbox"/> Abstracts	<input type="checkbox"/>	<input type="checkbox"/>



BEFORE THE WATER RESOURCES DIRECTOR OF OREGON

Josephine County

IN THE MATTER OF THE PARTIAL  
CANCELATION OF A WATER RIGHT  
IN THE NAME OF JOSEPHINE COUNTY  
SCHOOL DISTRICT NO. C.U.  
-----

O R D E R

On February 20, 1973, Josephine County School District Number C.U. submitted an affidavit that they are the owners of a water right and the lands to which the right is appurtenant; that they have abandoned any and all interest in and to said water right and request the same to be canceled.

That part of the water right in question is for the use of not to exceed 0.13 cubic foot per second of water from Applegate River for the irrigation of 10.0 acres in SE $\frac{1}{4}$  SW $\frac{1}{4}$ , Section 8, Township 37 South, Range 6 West, W.M., with a date of priority of December 13, 1915, and is evidenced by certificate of water right recorded at Page 4921, Volume 5, State Record of Water Right Certificates.

That part of the water right evidenced by said certificate for the appropriation of not to exceed 1.31 cubic feet per second of the water of Applegate River for the irrigation of 15.0 acres in SW $\frac{1}{4}$  NE $\frac{1}{4}$ , Section 17, 20.0 acres in SW $\frac{1}{4}$  SE $\frac{1}{4}$ , 30.0 acres in SE $\frac{1}{4}$  SW $\frac{1}{4}$ , 5.0 acres in SW $\frac{1}{4}$  SW $\frac{1}{4}$ , 10.0 acres in NW $\frac{1}{4}$  SW $\frac{1}{4}$ , Section 8, 20.0 acres in NE $\frac{1}{4}$  SE $\frac{1}{4}$ , and 5.0 acres in SW $\frac{1}{4}$  SE $\frac{1}{4}$ , Section 7, Township 37 South, Range 6 West, W.M., with a date of priority of December 13, 1915, is not in question in this proceeding.

ORS 540.621 provides: "Whenever the owner of a perfected and developed water right certifies under oath to the Water Resources Director that the water right has been abandoned by him and that he desires cancellation thereof, the Water Resources Director shall enter an order canceling the water right."



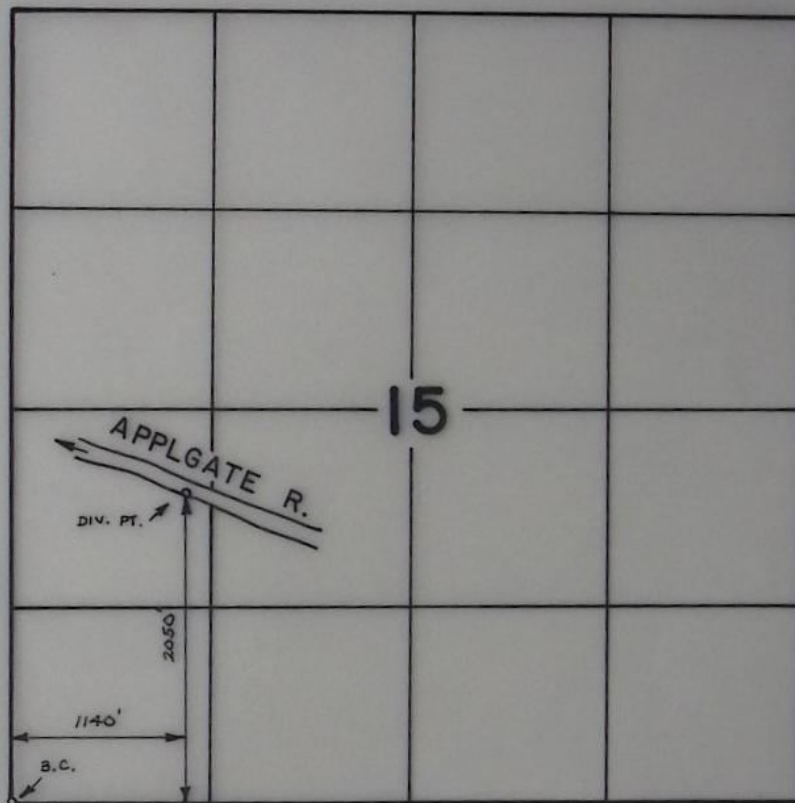
NOW, THEREFORE, it hereby is ORDERED that the right for the use of not to exceed 0.13 cubic foot per second of the water of Applegate River for the irrigation of 10.0 acres in SE $\frac{1}{4}$  SW $\frac{1}{4}$ , Section 8, Township 37 South, Range 6 West, W.M., with a date of priority of December 13, 1915, is canceled.

It is FURTHER ORDERED that the certificate of water right recorded at Page 4921, Volume 5, State Record of Water Right Certificates, is canceled, and in lieu thereof a certificate be issued to Josephine County School District Number C.U. covering that part of the water right not in question which is for the appropriation of not to exceed 1.31 cubic feet per second of the water of Applegate River for the irrigation of 15.0 acres in SW $\frac{1}{4}$  NE $\frac{1}{4}$ , Section 17, 20.0 acres in SW $\frac{1}{4}$  SE $\frac{1}{4}$ , 30.0 acres in SE $\frac{1}{4}$  SW $\frac{1}{4}$ , 5.0 acres in SW $\frac{1}{4}$  SW $\frac{1}{4}$ , 10.0 acres in NW $\frac{1}{4}$  SW $\frac{1}{4}$ , Section 8, 20.0 acres in NE $\frac{1}{4}$  SE $\frac{1}{4}$ , and 5.0 acres in SW $\frac{1}{4}$  SE $\frac{1}{4}$ , Section 7, Township 37 South, Range 6 West, W.M., with a date of priority of December 13, 1915.

Dated at Salem, Oregon, this 10th day of September, 1975.

/s/ JAMES E. SEXSON  
Director

T. 37 S., R. 6 W., W.M.



**FINAL PROOF SURVEY**  
UNDER

Transfer No. 3205

Application No. .... Permit No. ....

IN NAME OF

**JUNE ROSE HOPPING**

Surveyed OCT. 12 77 by B. SUND  
19....., by .....

D.H.M.

P.T.S. - 1977-14 - B



Oregon Water Resources Department  
Water Right Ownership Update Form

JUN - 7 1995

NOTICE TO SELLERS & BUYERS:

By law, all water belongs to the public [ORS 537.110]. In almost every instance, a permit ("water right") from the Water Resources Department is needed before using, diverting, or storing any water [ORS 537.130]. However, most domestic wells do not require water rights. A water right stays with the land. In order to keep track of water right ownership, ORS 537.330 requires persons selling property that has a water right to: 1) provide evidence of the water right to the buyer and 2) notify the Water Resources Department of the water right involved with the real estate transaction. Sellers are exempted from this requirement if the water uses are served by a water district or a city.

Water that has been used for a long time in one place or that involves a water structure (like a dam) that already exists is no guarantee that there is a water right which would allow the water use to continue.

If you have any questions about this form or water right requirements, please contact your local watermaster or call the Water Resources Department at 378-8455.

Note: Please type or print legibly when filling in the following information. Use additional paper if necessary.

Property Seller Information:

Name: Walter Reed (Personal Representative for estate of Sherril J. Pohlman)  
Street Address: 2320 STANBRIDGE  
City: Long Beach State: CA Zip: 90815  
Phone: \_\_\_\_\_

Property Buyer Information:

Name: James & Gerda P. Bull  
Street Address: 3737 Fish Hatchery Rd.  
City: Grants Pass State: OR Zip: 95727  
Phone: 503-471-4381

Property Description (attach additional pages if necessary):

County: Josephine Township: 37 S Range: 6 W Section: S. 8  
Tax lot number(s): 2812  
Meets & bounds description (or attach copy of property deed & tax-lot map with the parcels highlighted):  
COPIES ATTACHED

Water Right Information (attach copy of water right permit or certificate & final proof map if available):

Application #: T-2493 + T3205 Permit #: 2805 Certificate #: 48255 + 48256  
Will all the lands associated with this water right be owned by the buyer? Yes ☐ No ☒

Name of individual completing this form: Gerda P. Bull Signature: Gerda P. Bull  
Phone: 503-471-4381 Home 408-244-0422 Bus.  
Date: 8-20-94

WATER RESOURCES DEPT.  
SALEM, OREGON

James & Gerda Bull  
3939 Fish Hatchery Rd.  
Grants Pass, OR



PTS-1977-14-B  
10-12-77 BRS

REPORT ON INSPECTION UNDER  
TRANSFER OF WATER RIGHT FOR

County      Josephine

1. Name June Rose Hopping Address 4881 Fish Hatchery Rd., Grants Pass 97526
2. Source of Supply Applegate R., Trib. of \_\_\_\_\_
3. Amount of Water 0.04 Priority Date Dec. 13, 1915
4. Use irrigation
5. Proposed Point of Diversion 650. ft. <sup>S.</sup> and 890 ft. E. from the W.  $\frac{1}{4}$  corner  
of Sec. 15, being within the NW $\frac{1}{4}$  SW $\frac{1}{4}$ , Sec. 15, T. 37 S., R. 6 W., W.M.  
2050' N and 1140' E from SW corner of sec 15 within NW $\frac{1}{4}$  SW $\frac{1}{4}$   
of section 15, T 37 S, R 6 W, W.M.
6. Place of Use DATE FOR APPLICATION OF WATER: 10/1/77

[illegible]

INFO: MR ALMEIDE,

FLOOD IRRIGATION OUT OF WILDERVILLE IRRIGATION DITCH

DIV. PT. SURVEYED ON APPLICATION 41730 PERMIT 31156  
T 37S R 6W

DITCH:

TOP WIDTH: 8<sup>0</sup>

BOTTOM WIDTH: 5<sup>0</sup>

WATER DEPTH: 1<sup>5</sup>

SLOPE: 5':1000'

TYPE: EARTH

CONDITION: DIRT BOTTOM, GRASS ON EDGES

HIGH WATER MARK: 1<sup>5</sup>'

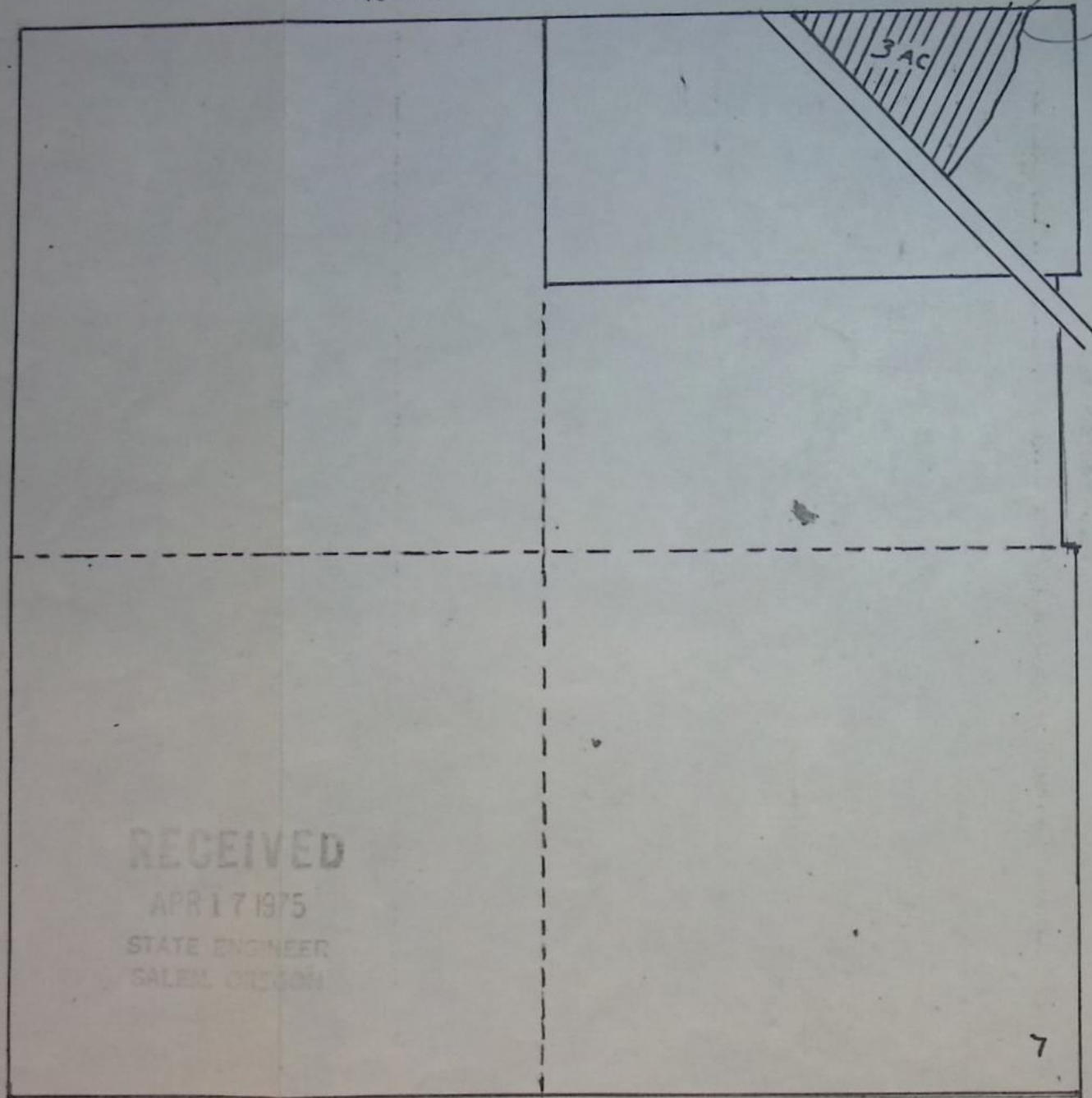
CROP: GRASS, GRAZING, CLOVER.

TIE: PTS-1977-14-B.

10-12-77 Bruce R. Lund  
FIELD ENGINEER



15 W 70 W  
1" = 400 ft.

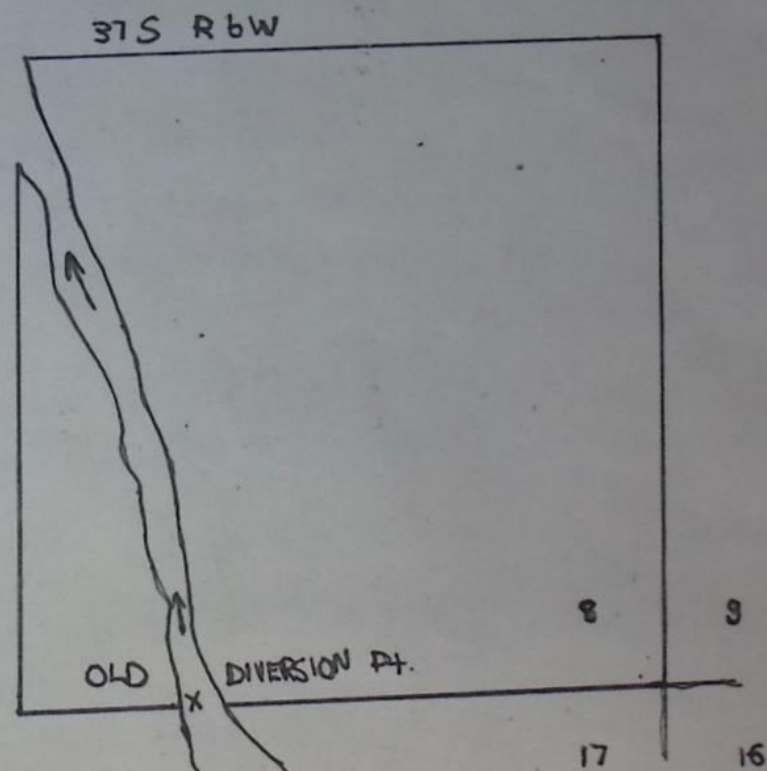


RECEIVED

APR 17 1975

STATE ENGINEER  
SALEM, OREGON

NW  $\frac{1}{4}$  COR  
 $\frac{1}{4}$ " I Pipe BT'S



New Point of Diversion - Wilderville  
Ditch located 650' S. and 890' E.  
from NW  $\frac{1}{4}$  corner of Sec. 15, Being  
within the NW  $\frac{1}{4}$  SW  $\frac{1}{4}$  of Sec. 15, T. 37 S.,  
R. 6 W.W.M.

7 8

18 17



BEFORE THE WATER RESOURCES DIRECTOR OF OREGON

Josephine County

IN THE MATTER OF THE APPLICATION }  
OF JUNE ROSE HOPPING FOR THE }  
APPROVAL OF A CHANGE IN POINT OF }  
DIVERSION OF WATER FROM APPELEGATE }  
RIVER }

ORDER APPROVING  
TRANSFER NO. 3205

-----

On April 17, 1975, June Rose Hopping filed an application in the office of the Water Resources Director for the approval of a change in point of diversion of water from Applegate River, pursuant to the provisions of ORS 540.510 to 540.530.

Certificate of water right issued to Highland Ditch Company and recorded at Page 4921, Volume 5, State Record of Water Right Certificates, confirmed a right to the use of not to exceed 1.44 cubic feet per second of water from Applegate River for the irrigation of, among other lands, 3.0 acres in NE $\frac{1}{4}$  SE $\frac{1}{4}$ , Section 7, Township 37 South, Range 6 West, W.M., with a date of priority of December 13, 1915. These lands are irrigated by means of the Highland ditch from a point of diversion located 60 rods West from the South-east corner of Section 8, being within the SE $\frac{1}{4}$  SE $\frac{1}{4}$ , Section 8, Township 37 South, Range 6 West, W.M.

The applicant herein, owner of the lands above described, proposes to irrigate these lands by means of the Wilderville ditch from a point of diversion to be located 650 feet South and 890 feet East from the West quarter-corner of Section 15, being within the NW $\frac{1}{4}$  SW $\frac{1}{4}$ , Section 15, Township 37 South, Range 6 West, W.M.

Notice of the filing of the application was given by publication setting forth a time and place certain for hearing objections to the proposed change in point of diversion of water, if any there were, namely: at the



county courthouse in Grants Pass, Oregon, on February 24, 1976, at 9:30 a.m. The notice was published in the Grants Pass Daily Courier, a newspaper printed and having general circulation in Josephine County, Oregon, for a period of three weeks in the issues of December 29, 1975, January 5 and 12, 1976. The date set for hearing in said notice was not less than thirty days after the last publication of the notice.

Mr. Robert B. Steimer, Watermaster of District No. 14, has filed a report to the effect that the proposed change in point of diversion of water may be made without injury to existing rights.

No objections having been filed and it appearing that the proposed change in point of diversion may be made without injury to existing rights, the application should be approved.

NOW, THEREFORE, it hereby is ORDERED that the change in point of diversion of water from Applegate River, to wit:

From a point located 60 rods West from the Southeast corner of Section 8, being within the  $SE\frac{1}{4}$   $SE\frac{1}{4}$  of Section 8, Township 37 South, Range 6 West, W.M.

To a point to be located 650 feet South and 890 feet East from the West quarter-corner of Section 15, being within the  $NW\frac{1}{4}$   $SW\frac{1}{4}$  of Section 15, Township 37 South, Range 6 West, W.M.

for the irrigation of 3.0 acres in  $NE\frac{1}{4}$   $SE\frac{1}{4}$ , Section 7, Township 37 South, Range 6 West, W.M., with a date of priority of December 13, 1915, is approved.

It is FURTHER ORDERED that the construction work shall be completed and the change in point of diversion of water made on or before October 1, 1977.

It is FURTHER ORDERED that the quantity of water diverted at the new point of diversion shall not exceed the quantity of water available at the old point of diversion, and shall not exceed 0.04 cubic foot per second.



It is FURTHER ORDERED that the following provisions shall be effective when in the judgement of the watermaster it becomes necessary to install head-gates and measuring devices.

That the diversion works shall include an in line flow meter, a weir, or other suitable device for measuring the water to which the applicant is entitled.

That the type and plans of the measuring device be approved by the watermaster before the beginning of construction work and that the weir or measuring device be installed under the general supervision of said watermaster.

On September 10, 1975, an order was entered by the Water Resources Director canceling part of the right evidenced by the certificate recorded at Page 4921. Said order also canceled the certificate recorded at Page 4921 and provided for a new certificate to be issued covering the balance of the right not canceled.

It is FURTHER ORDERED that the part of the right involved in the change authorized herein not be included in the new certificate to be issued as provided by the order entered September 10, 1975, and upon receipt of proof satisfactory to the Water Resources Director of completion of the change in point of diversion authorized herein, a certificate of water right shall be issued to June Rose Hopping confirming the change in point of diversion.

Dated at Salem, Oregon, this 17th day of May, 1976.

s/ JAMES E. SEXSON  
Director



## NOTICE OF COMPLETION OF CONSTRUCTION

I, June Rose Hopping hereby certifythat the construction work has been completed and the change in point  
of diversion of water made as set forth in the order of the WaterResources Director dated Sept. 10, 1975, approving an applicationfor a change in point of diversion of water from Applegate RiverKilderville Ditch (Applegate River)Aug. 23, 1976  
DateJune Rose Hopping  
Name

RECEIVED

AUG 27 1976

WATER RESOURCES DEPT  
SALEM, OREGON



409 S.E. 7th Street  
P.O. Box 1468

# Courier Publishing Company

PUBLISHERS: THE DAILY COURIER  
Grants Pass, Oregon 97526

Legal Publication Dept.  
Telephone 476-4417

3205

Date January 12, 1976

PUBLISHING: NOTICE OF FILING APPLICATION FOR A CHANGE IN POINT OF DIVERSION OF  
CONCERNING: June Rose Hopping filed an application of diversion of WATER  
DATES PUBLISHED: December 29, 1975 and January 5 & 12, 1976 water from  
ORDERED BY: Applegate River.

RECEIVED

Water Resources Dept.  
1178 Chemeketa St. N.E.  
Salem, Oregon 97310

FEB 23 1976

WATER RESOURCES DEPT.  
SALEM, OREGON

RECEIVED

JAN 13 1976

WATER RESOURCES DEPT.  
SALEM, OREGON

Amount Due \$ 39.11



RECEIVED

APR 17 1975

STATE ENGINEER  
SALEM, OREGON

## Application for Transfer of Water Right

To the STATE ENGINEER OF OREGON:

I, June Rose Hopping

(Name of applicant)

of 4881 Fish Hatchery Rd., Grants Pass, County of Josephine

(Postoffice)

State of Oregon 97526, do hereby make application for change in point of

diversion

(In point of diversion; place of use; use heretofore made of the water)

1. The source of present water right is Applegate River

(Name of stream)

2. The use to which the water is applied is Irrigation

(Irrigation; Mining; Power; Manufacturing; etc.)

3. The name of the ditch, canal or pipe line is Highland Ditch

On the section line of 8 and 17, 60 rods

4. The point of diversion is located        ft.        and        ft.        from the       

(N. or S.)

(E. or W.)

west of section corner

corner of        being within the SE<sup>1</sup>/<sub>4</sub> SE<sup>1</sup>/<sub>4</sub>

(Section or subdivision)

of Section 8 Tp. 37 S R. 6 W W. M., in the County of Josephine

(No. N. or S.)

(No. E. or W.)

5. List the number of acres irrigated in each smallest legal subdivision (40-acre tract) involved in this transfer. If for any other use, indicate place of use.

Twp.	Range	Sec.	NE 1-4				NW 1-4				SW 1-4				SE 1-4			
			NE <sup>1</sup> / <sub>4</sub>	NW <sup>1</sup> / <sub>4</sub>	SW <sup>1</sup> / <sub>4</sub>	SE <sup>1</sup> / <sub>4</sub>	NE <sup>1</sup> / <sub>4</sub>	NW <sup>1</sup> / <sub>4</sub>	SW <sup>1</sup> / <sub>4</sub>	SE <sup>1</sup> / <sub>4</sub>	NE <sup>1</sup> / <sub>4</sub>	NW <sup>1</sup> / <sub>4</sub>	SW <sup>1</sup> / <sub>4</sub>	SE <sup>1</sup> / <sub>4</sub>	NE <sup>1</sup> / <sub>4</sub>	NW <sup>1</sup> / <sub>4</sub>	SW <sup>1</sup> / <sub>4</sub>	SE <sup>1</sup> / <sub>4</sub>
37 S	6 W	7													3			

NOTE: If you own less than 40-acre tracts, attach a description of your land as it appears in your deed.

(Attach separate sheet if necessary)

6. Are you the legal owner of the above described lands? yes

(If not owner, explain your interest)

7. Has water been used beneficially for the purposes indicated herein during the past 5 years? yes

8. What is the date of priority of your water right? Dec. 13, 1915

9. Was your water right acquired by State Engineer's Permit? yes If so, give number

(Yes or No)

of permit 2805



10. Do you hold a water right certificate? yes If so, give number of certificate 4921  
(Yes or No)

11. Was your water right determined by State Engineer's order of Determination or Decree of Court?

no If so, give title of proceedings  
(Yes or No)

12. Is the water right recorded in your name? No - Highland Ditch Co.  
(If not, give name)

13. I propose to transfer the water right to the following described lands: (Do not answer if your application is for change in point of diversion only.)

Twp.	Range	Sec.	NE 1-4				NW 1-4				SW 1-4				SE 1-4			
			NE $\frac{1}{4}$	NW $\frac{1}{4}$	SW $\frac{1}{4}$	SE $\frac{1}{4}$	NE $\frac{1}{4}$	NW $\frac{1}{4}$	SW $\frac{1}{4}$	SE $\frac{1}{4}$	NE $\frac{1}{4}$	NW $\frac{1}{4}$	SW $\frac{1}{4}$	SE $\frac{1}{4}$	NE $\frac{1}{4}$	NW $\frac{1}{4}$	SW $\frac{1}{4}$	SE $\frac{1}{4}$

(Attach separate sheet if necessary)

NOTE: Answer questions 14, 15, 16 and 17, if the application is for change in point of diversion.

14. The proposed point of diversion is located 650 ft. S and 890 ft. E from the W $\frac{1}{4}$   
(N. or S.) (E. or W.)  
corner of Sec. 15 being within the NW $\frac{1}{4}$ SW $\frac{1}{4}$  of Section 15 Tp. 37 S R. 6 W W. M.,  
(Smallest legal subdivision) (No. N. or S.) (No. E. or W.)  
in the county of Josephine. The name of the ditch to be used is Wilderville

15. Are you the owner of the land on which the proposed point of diversion is to be located? no

16. If not the owner of the land on which the proposed point of diversion is to be located, give the name and address of owner and submit evidence of your right-of-way for your proposed ditch, canal, or pipe line.

17. Are there any diversions between your present point of diversion and the proposed point of diversion? yes

NOTE: Answer questions 18 and 19 if application is for change in use or place of use.

18. Are the lands from which you propose to transfer your water right free of all encumbrances, including taxes, mortgages, liens, etc.?   
(Answer Yes or No)

19. If not, give below a description of existing encumbrances:

NATURE OF ENCUMBRANCE	HELD BY	AMOUNT

20. Reasons for the proposed changes are

Wilderville Ditch is closer to property than Highland Ditch



AFFIDAVIT OF APPLICANT

STATE OF OREGON,

County of Josephine

ss.

I, June Rose Hopping, the applicant herein, being first duly sworn, depose and say that I have read the above and foregoing application for transfer of water right; that I know the contents thereof and that the statements therein made are true and correct to the best of my knowledge and belief.

In Witness Whereof, I have hereunto set my hand this 15th day of April, 1975.

June Rose Hopping  
(Name of applicant)

Subscribed and sworn to before me this 15th day of April, 1975.

[Notarial Seal]

Robert B. Steiner  
NOTARY PUBLIC FOR OREGON

My commission expires Nov. 3, 1976

Remarks

THIS APPLICATION MUST BE ACCOMPANIED BY A MAP SHOWING THE LOCATION OF THE POINT OF DIVERSION, PLACE OF USE AND WORKS UTILIZED UNDER THE PRESENT WATER RIGHT. THE MAP SHOULD ALSO SHOW THE NEW POINT OF DIVERSION OR PLACE OF USE, AS THE CASE MAY BE.

improvement now or hereafter erected on said land, or prohibiting a separation in ownership or a reduction in the dimensions or area of any lot or parcel of land.

to the Insured of any claim of title or interest which is adverse to the title of the estate or interest of him in the mortgage as insured, or which might cause loss or damage for which the Company

no right of action shall accrue to the Insured under this policy until thirty days after a statement shall have been made by the Insured under this policy unless the recovery shall be had by the Insured under this policy unless the recovery shall be commenced thereon within

Amount \$46,500.00

Date January 11, 1974 At 5:00 P.M.

### INSURED

ROBERT J. HOPPING and JUNE ROSE HOPPING

The fee simple title to said land is, at the date hereof, vested in

HARRY L. HIGHLAND and MARY L. HIGHLAND  
an estate in fee simple as tenants by the entirety.

The land referred to in this policy is described as:

All the North Half of the Northeast Quarter of the Southeast Quarter of Section 7, Township 37 South, Range 6 West of the Willamette Meridian, Josephine County, Oregon, lying West of a line described as follows:

Beginning at a point which is 112.7 feet West of the Quarter section corner between Sections 7 and 8, Township 37 South, Range 6 West of the Willamette Meridian, Josephine County, Oregon, and run thence South  $21^{\circ} 48'$  West along the Easterly right of way line of the Wilderville Road, 84.5 feet; thence South  $10^{\circ} 30'$  West, 70.8 feet; thence South  $27^{\circ} 30'$  West 120 feet; thence South  $33^{\circ} 58'$  West 185.4 feet to the Northeastern right of way line of the County Road; thence South along said County Road  $44^{\circ} 09'$  East 342.7 feet to an intersection with the South line of the North Half of the Northeast Quarter of the Southeast Quarter of said Section 7.

37-6-7 TL 1-43 Code No. 5

RECEIVED

APR 17 1975

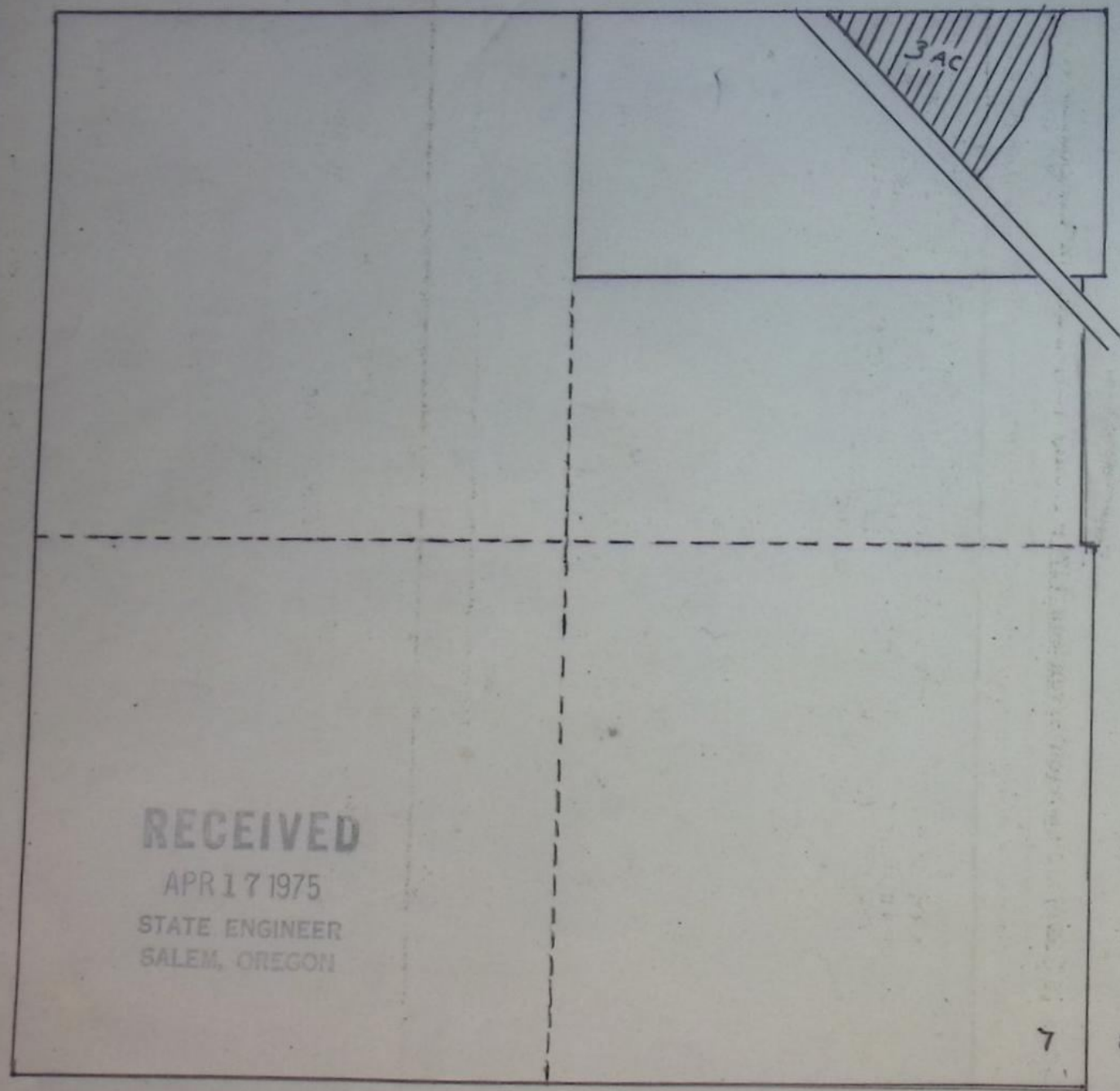
STATE ENGINEER  
SALEM, OREGON

31247



T 37S 6 R 6W

1" = 400 ft.

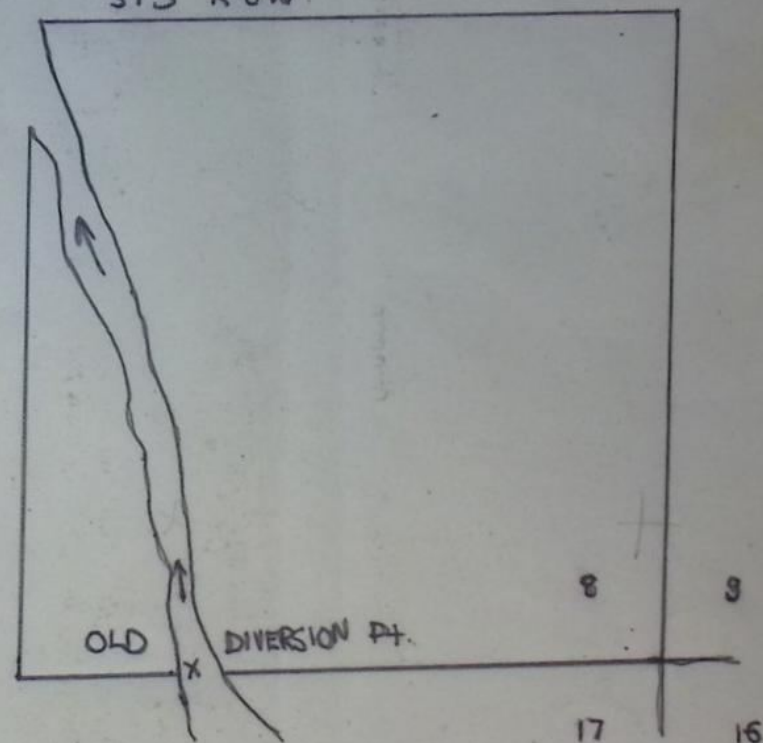


RECEIVED

APR 17 1975

STATE ENGINEER  
SALEM, OREGON

37S R 6W



New Point of Diversion - Wilderville  
Ditch located 650' S. and 890' E.  
from  $W\frac{1}{4}$  corner of Sec. 15, Being  
within the  $NW\frac{1}{4}SW\frac{1}{4}$  of Sec. 15, T. 37 S.,  
R. 6 W.W.M.

7 8  
18 17

## LEGAL NOTICE

NOTICE OF FILING  
APPLICATION FOR A  
CHANGE IN POINT OF  
DIVERSION OF WATER

Notice is given that June Rose Hopping has filed an application for the approval of a change in point of diversion of water from Applegate River.

Certificate of water right issued to Highland Ditch Company and recorded at page 4921, Volume 5, State Record of Water Right Certificates, confirms a right to the use of 1.44 cubic foot per second from Applegate River for the irrigation of, among other lands, 3.0 acres in NE  $\frac{1}{4}$  SE  $\frac{1}{4}$ , Sec. 7, T. 37 S., R. 6 W., W.M., with a date of priority of Dec. 12, 1915. Water for this use is diverted by means of the Highland ditch from a point located on the section line of Secs. 8 and 17, 60 rods west of the section corner, being within the SE  $\frac{1}{4}$  SE  $\frac{1}{4}$ , Sec. 8, T. 37 S., R. 6 W., W.M.

The applicant herein, owner of the land above described, proposes to irrigate these lands by means of the Wilderville ditch from a point of diversion to be located 650 ft. S. and 890 ft. E. from the West  $\frac{1}{4}$  corner of Sec. 15, being within the NW  $\frac{1}{4}$  SW  $\frac{1}{4}$ , Sec. 15, T. 37 S., R. 6 W., W.M.

All persons interested are notified hereby that a hearing will be held at the county courthouse at Grants Pass, Oregon on February 24, 1976 at 9:30 a.m. All objections to the proposed changes, if any there are, will be heard at said time and place. Any and all objections shall be prepared in writing, one copy to be served on June Rose Hopping, 4881 Fish Hatchery Rd., Grants Pass, Or. 97526, and one copy filed with the Water Resources Director, Salem, Oregon, together with a \$10 filing fee at least 10 days prior to the date set for hearing. If no objections are filed, the application may be approved by the Water Resources Director without a hearing. Administrative rules pertaining to the filing of a protest will be furnished by the Water Resources Director upon request.

Dated at Salem, Oregon, this 19th day of December, 1975.

JAMES E. SEXSON

Director

No. 77 Mon. Dec. 29, 1975 & Jan. 5 & 12, 1976.

## AFFIDAVIT OF PUBLICATION

RECEIVED

JAN 13 1976

WATER RESOURCES DEPT.  
SALEM, OREGON

State of Oregon

County of Josephine

} ss.

Charles J. Moore

I, \_\_\_\_\_, being

first duly sworn, depose and say that I am the owner, editor, publisher, manager, advertising manager, principal clerk of the Grants Pass Daily Courier, printer or his foreman of the Grants Pass Daily Courier, a newspaper of general circulation, as defined by ORS 193.010 and 193.020; printed and published at Grants Pass, in the aforesaid county and state; that the

NOTICE OF FILING APPLICATION FOR A CHANGE  
IN POINT OF DIVERSION OF WATER

a printed copy of which is hereto annexed, was published in the entire issue of said newspaper for

3

successive and consecutive weeks in the following

December 29, 1975 and January 5 & 12,

issues

1976

Subscribed and sworn to before me this \_\_\_\_\_ day of

January \_\_\_\_\_, 1976

Notary Public of Oregon.

My commission expires 4th day of February \_\_\_\_\_, 1976