

Name Stanley B. Christie 162 Osage Ave
By Ch Andrew C. Driffin Los Altos CA 94022
Address 16995 C. Evans Creek Road

3822

DESCRIPTION OF WATER RIGHT

Ph: 415-948-5741

Name of stream Evans Creek

Trib. of _____ County of Jackson

Use _____

Quantity of water _____ No. of acres _____

Name of ditch Sivers

Date of priority 1898

In name of Geo + Frances Crawford

Rogue River Suppl Findings Adjudication, Vol. 13, page 379

App. No. _____ Per. No. _____ Cert. No. 32769

Certificate cancelled _____

Notation made on record by _____

Change in POD

Date filed October 12, 1977

Date of hearing Dec 13, 1977

Place of hearing Medford

Date of order 12-13-77 Vol. 30, page 170

Date for application of water 10-1-79 ^{EXI} 10-1-80

Proof mailed _____

Proof received _____

Certificate issued ^{No RR} Sept 27, 1988 Vol. 54, page 57723

to survey 7/80

Surveyed 9/29/86

REMARKS

W.R.I.S.	
Assembled <u>626-85</u> by <u>SM</u>	
Entered _____ by _____	
Verified _____ by _____	

FEES PAID

Date	Amount	Receipt No.
<u>10-12-77</u>	<u>85.⁰⁰</u>	<u>64423</u>
TOTAL . . .		
	No Cert. Fee	
<i>Medford Mail Tribunal \$31.43 CK #171 11-10-77</i>		

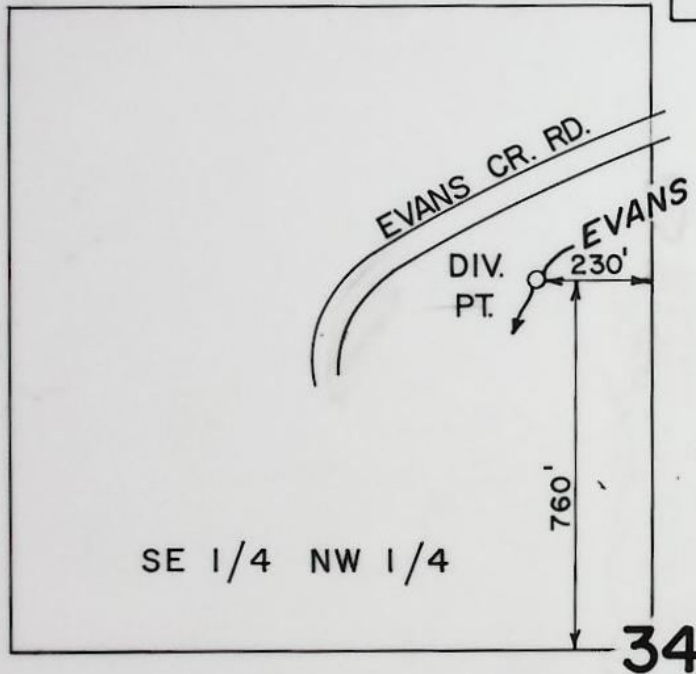
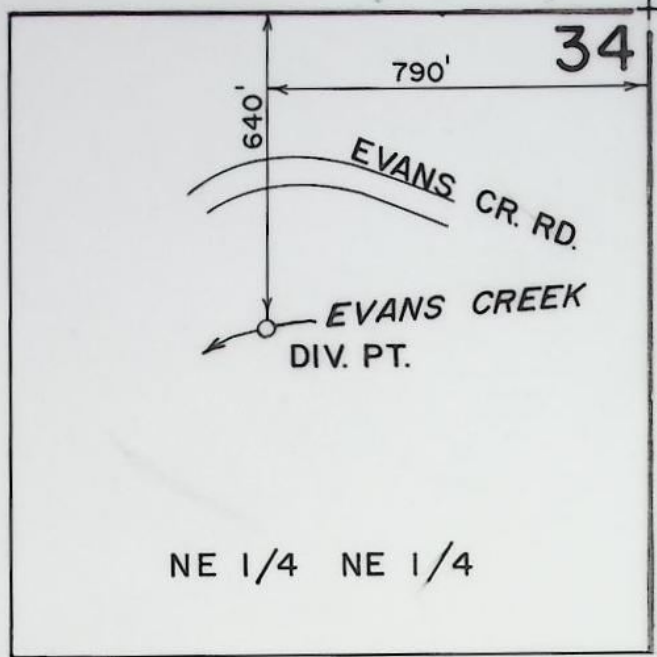
FEES REFUNDED

Date	Amount	Check No.
<u>11-10-77</u>	<u>\$1857</u>	<u>1772</u>
<i>Lim 20- POD 15- PON 3143 \$6643</i>		

TO BE ENTERED WHERE CHECKED	INDEX CARDS:	
	Entered	Checked
<input checked="" type="checkbox"/> Name	<u>lg</u>	_____
<input checked="" type="checkbox"/> Stream	<u>lg</u>	_____
<input checked="" type="checkbox"/> Pt. of Div.	<u>lg</u>	_____
<input checked="" type="checkbox"/> Calendar	<u>lg</u>	_____
CHECKED TO RECORDS:		
<input type="checkbox"/> Twp & Rge.	_____	_____
<input type="checkbox"/> Decree-vault	<u>lg</u>	_____
<input checked="" type="checkbox"/> Decree-safe	<u>lg</u>	_____
<input checked="" type="checkbox"/> Cert. of W/R	<u>lg</u>	_____
<input type="checkbox"/> Per. Folder	_____	_____
<input type="checkbox"/> Chainindex	_____	_____
<input type="checkbox"/> Cross Ref.	_____	_____
<input checked="" type="checkbox"/> Power Claim	<u>lg</u>	_____
<input type="checkbox"/> Abstracts	_____	_____

365

T. 34S., R. 3 W., W.M.



FINAL PROOF SURVEY
UNDER

Transfer No. 3822

Application No. _____ Permit No. _____
IN NAME OF

STANLEY B. CHRISTIE

Surveyed Sept. 17, 1980, by B.R. SUND
Sept. 29, 1986 B.S. JAMES

STATE OF OREGON
COUNTY OF JACKSON
CERTIFICATE OF WATER RIGHT

THIS IS TO CERTIFY, that STANLEY B. CHRISTIE,
of 162 OSAGE AVENUE, LOS ALTOS, CALIFORNIA 94022, has a right to the
use of waters of EVANS CREEK, a tributary of ROGUE RIVER, for the
purpose of STOCK AND IRRIGATION OF 14.0 ACRES.

The right has been confirmed by decree of the Circuit Court of the
State of Oregon for JACKSON County. The decree is of record at Salem,
in the Order Record of the WATER RESOURCES DIRECTOR, in Volume 16, at
page 523. The date of priority is 1898.

The right is limited to not more than 0.23 CUBIC FOOT PER SECOND, IF
AVAILABLE AT THE ORIGINAL POINT OF DIVERSION, (SIVERS DITCH) NE 1/4 SW
1/4, SECTION 26, T 34 S, R 3 W, W.M.

The points of diversion are located as follows:

NE 1/4 NE 1/4, SE 1/4 NW 1/4, SECTION 34, T 34 S,
R 3 W, W.M.; 640 FEET SOUTH & 790 FEET WEST FROM NE CORNER SECTION 34,
AND 760 FEET NORTH & 230 FEET WEST FROM C1/4 CORNER OF SECTION 34.

A description of the place of use under the right, and to which such
right is appurtenant, is as follows:

NE 1/4 NE 1/4 4.2 ACRES
NW 1/4 NE 1/4 1.4 ACRES
SW 1/4 NE 1/4 4.8 ACRES
SE 1/4 NW 1/4 3.0 ACRES
SECTION 34

NW 1/4 NW 1/4 0.6 ACRES
SECTION 35
TOWNSHIP 34 SOUTH, RANGE 3 WEST, W.M.

This certificate is issued to confirm a change in POINT OF DIVERSION
approved by an order of the Water Resources Director entered
DECEMBER 13, 1977, and supersedes certificate 32769, State Record of
Water Right Certificates.

The issuance of this superseding certificate does not confirm the
status of the water right in regard to the provisions of ORS 540.610
pertaining to forfeiture or abandonment.

The right to the use of the water for the above purpose is restricted
to beneficial use on the lands or place of use described and shall be
subject to all other conditions and limitations contained in said
decree.

WITNESS the signature of the Water Resources Director,
affixed this date SEPTEMBER 27, 1988.

/s/ WILLIAM H. YOUNG

Water Resources Director

Recorded in State Record of Water Right Certificates numbered 57723

BEFORE THE WATER RESOURCES DIRECTOR OF OREGON

JACKSON COUNTY

IN THE MATTER OF THE APPLICATION)
OF STANLEY B. CHRISTIE FOR APPROV-)
AL OF A CHANGE IN POINT OF DIVER-)
SION OF WATER)

ORDER APPROVING
TRANSFER NO. 3822

On October 12, 1977, an application was filed in the office of the Water Resources Director by Stanley B. Christie for approval of a change in point of diversion from Evans Creek, pursuant to the provisions of ORS 540.510 to 540.530.

The certificate recorded at page 32769, Volume 24, State Record of Water Right Certificates, in the names of George M. and Frances B. Crawford, describes a right for the use of not to exceed 0.23 cubic foot per second from Evans Creek for domestic, stock and irrigation of 4.2 acres in NE $\frac{1}{4}$ NE $\frac{1}{4}$, 1.4 acres in NW $\frac{1}{4}$ NE $\frac{1}{4}$, 4.8 acres in SW $\frac{1}{4}$ NE $\frac{1}{4}$ and 3.0 acres in SE $\frac{1}{4}$ NW $\frac{1}{4}$ of Section 34; and 0.6 acre in NW $\frac{1}{4}$ NW $\frac{1}{4}$ of Section 35, Township 34 South, Range 3 West, W.M., with a date of priority of 1898.

Water for the said right is diverted, through the Sivers Ditch, from a point located 1740 feet North and 2450 feet East from the Southwest Corner of Section 26, being within the NE $\frac{1}{4}$ SW $\frac{1}{4}$ of Section 26, Township 34 South, Range 3 West, W.M.

The applicant herein, owner of the lands above described, proposes to change the point of diversion therefrom, without loss of priority, to two points located: (1) 620 feet South and 600 feet West and (2) 1820 feet South and 2780 feet West from the Northeast Corner of Section 34, being within the (1) NE $\frac{1}{4}$ NE $\frac{1}{4}$ and (2) SE $\frac{1}{4}$ NW $\frac{1}{4}$ of Section 34, Township 34 South, Range 3 West, W.M.

Notice of the application, pursuant to ORS 540.510, was published in the Medford Mail Tribune, a newspaper printed and having general circulation in Jackson County, Oregon, for a period of three weeks in the issues of October 19 and 26, and November 2, 1977.

Mr. David C. Hendrix, Watermaster, has filed a statement to the effect that the proposed change in point of diversion may be made without injury to existing rights.

No objections having been filed and it appearing that the proposed change in point of diversion may be made without injury to existing rights, the application should be approved.

NOW, THEREFORE, it hereby is ORDERED that the requested change in point of diversion, as described herein, without loss of priority, is approved.

It is FURTHER ORDERED that the quantity of water diverted at the new points of diversion shall not exceed the quantity of water available at the old point of diversion under the subject right, and shall not exceed 0.23 cubic foot per second.

It is FURTHER ORDERED that the following provisions shall be effective when in the judgement of the watermaster it becomes necessary to install headgates and measuring devices:

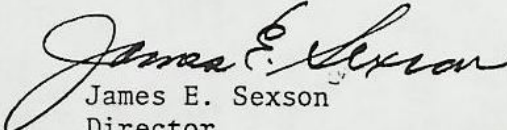
That the diversion works shall include an in line flow meter, a weir, or other suitable device for measuring the water to which the applicant is entitled;

That the type and plans of the measuring device be approved by the watermaster before the beginning of construction work and that the weir or measuring device be installed under the general supervision of said watermaster.

It is FURTHER ORDERED that the construction work shall be completed and the change in point of diversion of water made on or before October 1, 1979.

It is FURTHER ORDERED that the certificate of water right heretofore issued to George M. and Frances B. Crawford and recorded at page 32769, Volume 24, State Record of Water Right Certificates, is canceled, and upon proof satisfactory to the Water Resources Director of completion of works and beneficial use of water to the extent intended under the provisions of this order, a confirming certificate of water right shall be issued to the applicant herein.

Dated at Salem, Oregon, this 13th day of December, 1977.


James E. Sexson
Director

OK cert
FE

STATE OF OREGON

COUNTY OF JACKSON

CERTIFICATE OF WATER RIGHT

This Is to Certify, That ^{Stanley B. Christie} ~~GEORGE M. and FRANCES B. CRAWFORD,~~

^{162 Osage Ave, Los Altos}
of ~~372 Adams Street, Oakland~~ ⁹⁴⁰²², State of California, has a right
to the use of the waters of ~~Evans Creek~~

a tributary of Rogue River for the purpose of
~~domestic, stock and irrigation of 14.0 acres~~
and that said right has been confirmed by decree of the Circuit Court of the State of Oregon for
Jackson County, and the said decree entered of record at Salem, in the Order Record of
the STATE ENGINEER, in Volume 16, at page 523; that the priority of the right thereby
confirmed dates from 1898;

that the amount of water to which such right is entitled, for the purposes aforesaid, is limited to an
amount actually beneficially used for said purposes, and shall not exceed 0.23 cubic foot per
second, if available at the original point of diversion, (Sivers Ditch) NE 1/4 SW 1/4

Sec 26, T. 34 S., R. 3 W., W.M.

^{arc} The point of diversion is located in the ^{NE 1/4 NE 1/4 and SE 1/4 NW 1/4} Section 26, T. 34 S., R. 3 W., W.M.;
^{640' 59" 790' W from NE cor sec. 34, and 760' N 6 230' W from center 1/4 cor of sec 34}

A description of the place of use under the right, and to which such right is appurtenant, is as follows:

4.2 acres in NE 1/4 NE 1/4
1.4 acres in NW 1/4 NE 1/4
4.8 acres in SW 1/4 NE 1/4
3.0 acres in SE 1/4 NW 1/4
Section 34,

0.6 acres in NW 1/4 NW 1/4
Section 35,
T. 34 S., R. 3 W., W.M.

3 Clause

This certificate is issued to confirm a change in ^{points of diversion} approved
by an order of the Water Resources Director entered Dec. 13, 1977 and
supersedes certificate 32769, State Record of Water Right
Certificates.

The issuance of this superseding certificate does not confirm the
status of the water right in regard to the provisions of ORS
540.610 pertaining to forfeiture or abandonment.

CHRIS L. WHEELER

State Engineer

Recorded in State Record of Water Right Certificates, Volume 24, page 32769

F-3822

T 3822

NOTICE OF WATER RIGHT
TRANSFER APPLICATION NO. 3822
Notice is given hereby that an
application has been filed in the of-
fice of the Water Resources Direc-
tor by Stanley B. Christie for
approval of a change in point of
diversion from Evans Creek.

The certificate recorded at page
32769, Volume 24, State Record of
Water Right Certificates, in the
names of George M. and Frances
B. Crawford, describes a right for
the use of not to exceed 0.23 cubic
foot per second from Evans Creek
for irrigation of 4.2 acres in NE 1/4
NE 1/4, 1.4 acres in NW 1/4 NE 1/4, 4.8
acres in SW 1/4 NE 1/4 and 3.0 acres
in SE 1/4 NW 1/4 of Section 34; and 0.6
acre in NW 1/4 NW 1/4 of Section 35,
Township 34 South, Range 3 West,
WM, with a date of priority of 1898.

Water for the said right is di-
verted, through the Sivers Ditch,
from a point located 1740 ft N and
2450 ft E from the SW corner of Sec
26, being within the NE 1/4 SW 1/4 of
Sec 26, T 34 S, R 3 W, WM.

The applicant herein, owner of
the lands above described, pro-
poses to change the point of diver-
sion therefrom, without loss of
priority, to two points located: (1)
620 ft S and 600 ft W, (2) 1820 ft S
and 2780 ft W from the NE cor-
ner of Sec 34, being within the (1) NE 1/4
NE 1/4 and (2) SE 1/4 NW 1/4 of Sec 34,
T 34 S, R 3 W, WM.

All persons interested are no-
tified hereby that a hearing will be
held at the county courthouse at
Medford, Oregon, on December 13,
1977, at 9:30 a.m. All objections to
the proposed change, if any there
are, will be heard at said time and
place. Any and all objections shall
be prepared in writing, one copy to
be served on Stanley B. Christie,
c/o Andrew C. Griffin, 16995 E.
Evans Creek Rd, Rogue River, OR
97537 and one copy filed with the
Water Resources Department,
Salem, OR 97310, together with a
\$10 filing fee, at least 10 days prior
to the date set for hearing. IF NO
OBJECTIONS ARE FILED, THE
APPLICATIONS MAY BE AP-
PROVED BY THE WATER RE-
SOURCE DIRECTOR WITH-
OUT A HEARING. Administra-
tive rules pertaining to the filing of
a protest will be furnished by the
Water Resources Department
upon request.

Dated at Salem, Oregon, this
13th day of October, 1977.
James E. Sexson
Director

RECEIVED

NOV 4 1977

WATER RESOURCES DEPT. Affidavit of Publication
SALEM, OREGON

State of Oregon, }
County of Jackson } ss.

1. Sharon Morris, being first duly

sworn, depose and say that I am the _____
OWNER, EDITOR, PUBLISHER, MANAGER.

Principal Clerk

ADVERTISING MANAGER, PRINCIPAL CLERK, PRINTER OR PRINTER'S FOREMAN

of Medford Mail Tribune, a newspaper of general circulation, as defined by ORS 193,010
and 193,020; printed and published at Medford in the aforesaid county and state:

that the Notice of water right-transfer
No. 3822

_____ a printed
copy of which is hereto annexed, was published in the entire issue of said newspaper
for 3 successive and consecutive weeks in the

following issues Oct. 19, 26, Nov. 2, 1977
(HERE SET FORTH DATES OF ISSUES IN WHICH THE SAME WAS PUBLISHED)

Sharon Morris

Subscribed and sworn to before me this 2nd day of Nov., 19 77

James J. Colborn
NOTARY PUBLIC FOR OREGON

My Commission expires 21st day of May, 19 81

ok
file