

30 Rauch  
Name IRVIN E. RAUCH

By \_\_\_\_\_

Address Lexington, OR 97839

Change in POA Groundwater

Date filed Oct. 20, 1977

Date of hearing \_\_\_\_\_

Place of hearing \_\_\_\_\_

Date of order 3-6-78 Vol. 30, page 444

Date for application of water 10-1-79

Proof mailed \_\_\_\_\_

Proof received \_\_\_\_\_

Certificate issued Sept 22, 1988 Vol. 54, page 57734

*to survey 3/78*

REMARKS

3830

DESCRIPTION OF WATER RIGHT

Name of stream A Well

Trib. of \_\_\_\_\_ County of MORROW

Use Irr.

Quantity of water \_\_\_\_\_ No. of acres 4.5 A.

Name of ditch \_\_\_\_\_

Date of priority June 24, 1954

In name of Irvin E. Rauch

\_\_\_\_\_ Adjudication, Vol. \_\_\_\_\_, page \_\_\_\_\_

App. No. G-40 Per. No. G 1440 Cert. No. 30193

Certificate cancelled \_\_\_\_\_

Notation made on record by snob

FEES PAID

Date	Amount	Receipt No.
<u>10-20-77</u>	<u>\$ 35 -</u>	<u>64570</u>
TOTAL . . .		
	Cert. Fee	

FEES REFUNDED

Date	Amount	Check No.

TO BE ENTERED WHERE CHECKED	INDEX CARDS:		Entered	Checked
<input checked="" type="checkbox"/>	Name		<u>fig</u>	
<input checked="" type="checkbox"/>	Stream		<u>fig</u>	
<input checked="" type="checkbox"/>	Pt. of Div.		<u>fig</u>	
<input checked="" type="checkbox"/>	Calendar		<u>fig</u>	
<input checked="" type="checkbox"/>	CHECKED TO RECORDS:			
<input checked="" type="checkbox"/>	Twp. & Rge.			
<input checked="" type="checkbox"/>	Decree-suit			
<input checked="" type="checkbox"/>	Decree-sale			
<input checked="" type="checkbox"/>	Cert. of W/R		<u>✓</u>	
<input checked="" type="checkbox"/>	Per. Folder		<u>✓</u>	
<input checked="" type="checkbox"/>	Chaindex			
<input checked="" type="checkbox"/>	Cross Ref.			
<input checked="" type="checkbox"/>	Power Claim			
<input checked="" type="checkbox"/>	Abstracts		<u>fig</u>	

W.R.I.S.

Assembled 6-25-88 by fig

Entered \_\_\_\_\_ by \_\_\_\_\_

Verified \_\_\_\_\_ by \_\_\_\_\_



STATE OF OREGON

COUNTY OF MORROW

CERTIFICATE OF WATER RIGHT

THIS IS TO CERTIFY, that IRVIN E. RAUCH, of LEXINGTON, OREGON 97839, has a right to the use of the waters of A WELL, IN THE WILLOW CREEK BASIN, for the purpose of IRRIGATING 4.52 ACRES.

The right has been perfected under Permit G-1440. The date of priority is JUNE 24, 1954. The right is limited to not more than 0.06 CUBIC FOOT PER SECOND or its equivalent in case of rotation, measured at the well.

The well is located as follows:

SE 1/4 SE 1/4, SECTION 18, T 1 N, R 26 E, W.M.;  
250 FEET NORTH & 480 FEET WEST FROM SE CORNER SECTION 18.

The amount of water used for irrigation, together with the amount secured under any other right existing for the same lands, shall be limited to ONE-EIGHTIETH of one cubic foot per second per acre, or its equivalent for each acre irrigated and shall be further limited to a diversion of not to exceed 3.0 acre-feet per acre for each acre irrigated during the irrigation season of each year.

The right shall conform to such reasonable rotation system as may be ordered by the proper state officer.

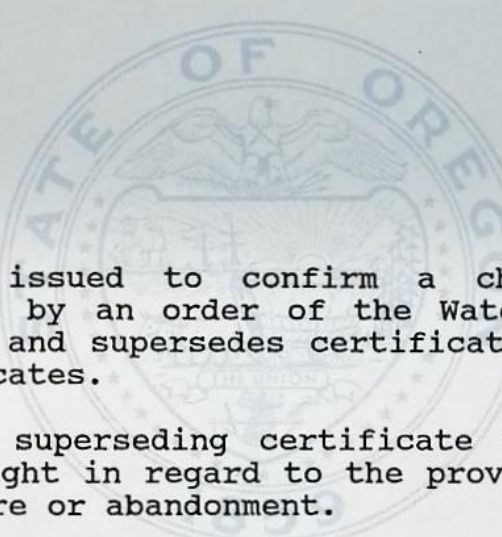
The right to the use of the water for the above purpose is restricted to beneficial use on the lands or place of use described.

SE 1/4 SE 1/4 4.52 ACRES  
SECTION 18  
TOWNSHIP 1 NORTH, RANGE 26 EAST, W.M.

This certificate is issued to confirm a change in POINT OF APPROPRIATION approved by an order of the Water Resources Director entered MARCH 6, 1978 and supersedes certificate 30193, State Record of Water Right Certificates.

The issuance of this superseding certificate does not confirm the status of the water right in regard to the provisions of ORS 540.610 pertaining to forfeiture or abandonment.

WITNESS the signature of the Water Resources Director, affixed this date SEPTEMBER 27, 1988.

  
*William H. Young*  
Water Resources Director

Recorded in State Record of Water Right Certificates numbered 57734

T-3830



BEFORE THE WATER RESOURCES DIRECTOR OF OREGON

MORROW COUNTY

IN THE MATTER OF THE APPLICATION )  
OF IRVIN E. RAUCH FOR APPROVAL OF )  
A CHANGE IN APPROPRIATION FROM )  
GROUND WATER )  
-----

ORDER APPROVING  
TRANSFER NO. 3830

On October 20, 1977, an application was filed in the office of the Water Resources Director by Irvin E. Rauch for approval of a change in point of appropriation from ground water, pursuant to the provisions of ORS 537.705.

The certificate recorded at page 30193, Volume 22, State Record of Water Right Certificates, in the name of Irvin E. Rauch, describes a right for the use of not to exceed 0.06 cubic foot per second from a certain ground water aquifer for irrigation of a certain 4.52 acres in SE $\frac{1}{4}$  SE $\frac{1}{4}$  of Section 18, Township 1 North, Range 26 East, W.M., with a date of priority of June 24, 1954.

Water for the said right is diverted from a well located 80 feet North and 95 feet West from the Southeast Corner of Section 18, being within the SE $\frac{1}{4}$  SE $\frac{1}{4}$  of Section 18, Township 1 North, Range 26 East, W.M.

The applicant herein, owner of the lands above described, proposes to change the point of appropriation therefrom, without loss of priority, to a well located 260 feet North and 367 feet West from the Southeast Corner of Section 18, being within the SE $\frac{1}{4}$  SE $\frac{1}{4}$  of Section 18, Township 1 North, Range 26 East, W.M.

Mr. William B. McCall, Hydrogeologist, Water Resources Department, has filed a statement to the effect that the proposed change in point of appropriation may be made without injury to existing rights.

Mr. William I. Porfily, Watermaster, has filed a statement to the effect that the proposed change in point of appropriation may be made without injury to existing rights.

No objections having been filed and it appearing that the proposed change in point of appropriation may be made without injury to existing rights, the application should be approved.

NOW, THEREFORE, it hereby is ORDERED that the requested change in point of appropriation, as described herein, without loss of priority, is approved.

It is FURTHER ORDERED that the quantity of water diverted at the new point of appropriation shall not exceed the quantity of water available at the old point

of appropriation under the subject right, and shall not exceed 0.06 cubic foot per second.

It is FURTHER ORDERED that the following provisions shall be carried out prior to the diverting of water at the new point of appropriation herein confirmed:

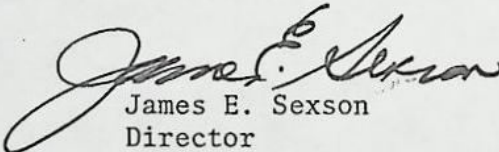
That the diversion works shall include an in line flow meter, a weir, or other suitable device for measuring the water to which the applicant is entitled;

That the type and plans of the measuring device be approved by the watermaster before the beginning of construction work and that the weir or measuring device be installed under the general supervision of said watermaster.

It is FURTHER ORDERED that the construction work shall be completed and the change in point of appropriation of water made on or before October 1, 1979.

It is FURTHER ORDERED that the certificate of water right heretofore issued to Irvin E. Rauch and recorded at page 30193, Volume 22, State Record of Water Right Certificates, is canceled, and upon proof satisfactory to the Water Resources Director of completion of works and beneficial use of water to the extent intended under the provisions of this order, a confirming certificate of water right shall be issued to the applicant herein.

Dated at Salem, Oregon, this 6th day of March, 1978.

  
James E. Sexson  
Director



## STATE OF OREGON

COUNTY OF MORROW

## CERTIFICATE OF WATER RIGHT

This Is to Certify, That IRVIN E. RAUCH

of Lexington, State of Oregon, has made proof  
to the satisfaction of the STATE ENGINEER of Oregon, of a right to the use of the waters of  
a well

a tributary of Willow Creek Basin for the purpose of

irrigation of 4.52 acres

under Permit No. C-1140 of the State Engineer, and that said right to the use of said waters  
has been perfected in accordance with the laws of Oregon; that the priority of the right hereby  
confirmed dates from June 24, 1954

that the amount of water to which such right is entitled and hereby confirmed, for the purposes  
aforesaid, is limited to an amount actually beneficially used for said purposes, and shall not exceed

0.06 cubic foot per second

or its equivalent in case of rotation, measured at the point of diversion from the stream.  
The point of diversion is located in the SE $\frac{1}{4}$  SE $\frac{1}{4}$ , Sec. 18, T. 1 N., R. 26 E., W.M.

Well located 80 ft. N. and 95 ft. W. from southeast corner, Section 18

The amount of water used for irrigation, together with the amount secured under any other  
right existing for the same lands, shall be limited to one-eightieth of one cubic foot per second  
per acre, or its equivalent for each acre irrigated and shall be further limited to  
a diversion of not to exceed 3 acre feet per acre for each acre irrigated during  
the irrigation season of each year,

and shall  
conform to such reasonable rotation system as may be ordered by the proper state officer.

A description of the place of use under the right hereby confirmed, and to which such right is  
appurtenant, is as follows:

4.52 acres SE $\frac{1}{4}$  SE $\frac{1}{4}$   
Section 18  
T. 1 N., R. 26 E., W.M.

## 3 Clause

This certificate is issued to confirm a change in point of appropriation approved  
by an order of the Water Resources Director entered March 6, 1978 and  
supersedes certificate 30193, State Record of Water Right  
Certificates.

The issuance of this superseding certificate does not confirm the  
status of the water right in regard to the provisions of ORS  
540.610 pertaining to forfeiture or abandonment.

WITNESS the signature of the State Engineer, affixed

this date. OCTOBER 15 1962

CHRIS L. WHEELER

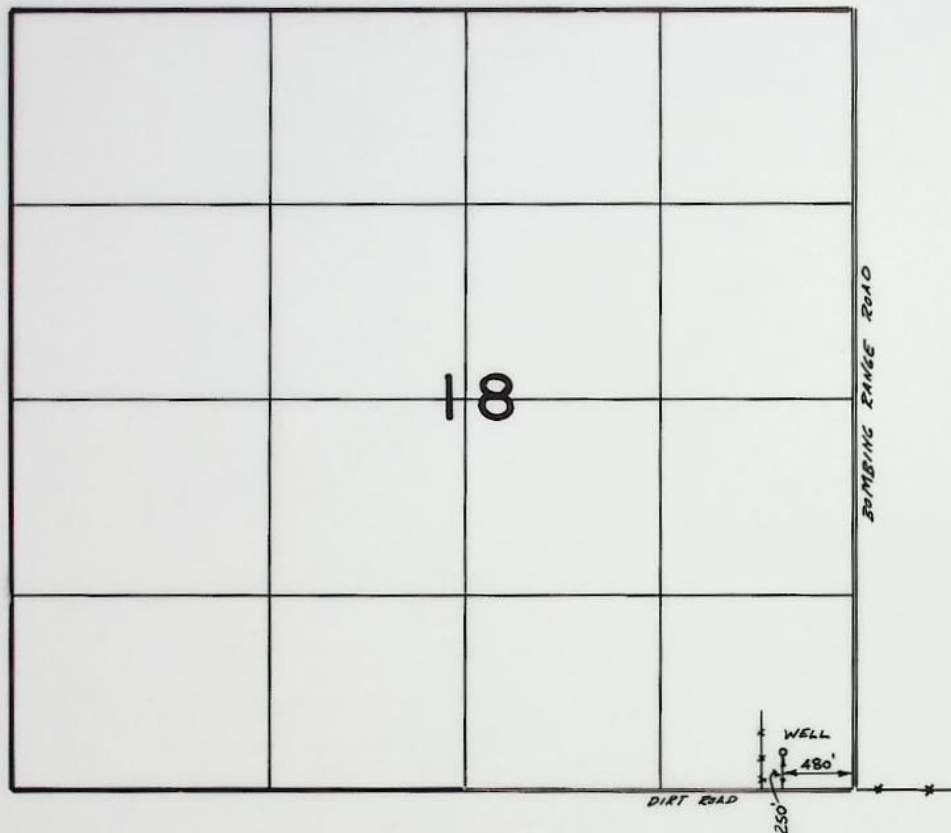
State Engineer

Recorded in State Record of Water Right Certificates, Volume 22, page 30193

T-3830

T3830

T. 1N., R. 26E., W. M.



**FINAL PROOF SURVEY**  
UNDER

**TRANSFER 3830**

IN NAME OF

.....**IRVIN E. RAUCH**.....

Surveyed *March 16, 1982*, by *Vernon L. Church*.