

Application for Water Right
Temporary or Drought Temporary Transfer
Part 1 of 5 – Minimum Requirements Checklist



Oregon Water Resources Department
725 Summer Street NE, Suite A
Salem, Oregon 97301-1266
(503) 986-0900
www.oregon.gov/OWRD

This temporary transfer application will be returned if Parts 1 through 5 and all required attachments are not completed and included.

For questions, please call (503) 986-0900, and ask for Transfer Section.

FOR ALL TEMPORARY TRANSFER APPLICATIONS

Check all items included with this application. (N/A = Not Applicable)

- ☒ Part 1 – Completed Minimum Requirements Checklist.
- ☒ Part 2 – Completed Temporary Transfer Application Map Checklist.
- ☒ Part 3 – Application Fee, payable by check to the Oregon Water Resources Department, and completed Fee Worksheet, page 3. Try the online fee calculator at:
http://apps.wrd.state.or.us/apps/misc/wrd_fee_calculator.
- ☒ Part 4 – Completed Applicant Information and Signature.
- ☒ Part 5 – Information about Transferred Water Rights: **How many water rights are to be transferred? 2 List them here: 87961, 45595**
Please include a separate Part 5 for each water right. (See instructions on page 6)
- ☒ ☐ N/A For standard Temporary Transfer (one to five years) **Begin Year: 2025 End Year: 2029.**
- ☐ ☒ N/A Temporary Drought Transfer (Only in counties where the Governor has declared drought)

Attachments:

- ☒ Completed Temporary Transfer Application Map.
- ☒ Completed Evidence of Use Affidavit and supporting documentation.
- ☒ Current recorded deed for the land **from** which the authorized place of use is temporarily being moved.
- ☐ ☒ N/A Affidavit(s) of Consent from Landowner(s) (if the applicant does not own the land upon which the water right is located.)
- ☐ ☒ N/A Supplemental Form D – For water rights served by or issued in the name of a district. Complete when the temporary transfer applicant is not the district.
- ☒ ☐ N/A Oregon Water Resources Department's Land Use Information Form with approval and signature from each local land use authority in which water is to be diverted, conveyed, and/or used. Not required if water is to be diverted, conveyed, and/or used only on federal lands or if **all** of the following apply: a) a change in place of use only, b) no structural changes, c) the use of water is for irrigation only, and d) the use is located within an irrigation district or an exclusive farm use zone.
- ☐ ☒ N/A Water Well Report/Well Log for changes in point(s) of appropriation (well(s)) or additional point(s) of appropriation (if necessary to convey water to the proposed place of use).

(For Staff Use Only)

WE ARE RETURNING YOUR APPLICATION FOR THE FOLLOWING REASON(S):

☐ Application fee not enclosed/insufficient ☐ Map not included or incomplete

☐ Land Use Form not enclosed or incomplete

☐ Additional signature(s) required ☐ Part _____ is incomplete

Other/Explanation _____

Staff: _____ Phone: _____ Date: ____/____/____

Received
JUL 10 2025
OWRD

Part 2 of 5 – Temporary Transfer Application Map Checklist

Your temporary transfer application will be returned if any of the map requirements listed below are not met.

Please be sure that the temporary transfer application map you submit includes all the required items and matches the existing water right map. Check all boxes that apply.

- ☐ ☒ N/A If **more than three** water rights are involved, separate maps are needed for each water right.
- ☒ Permanent quality printed with dark ink on good quality paper.
- ☒ The size of the map can be 8½ x 11 inches, 8½ x 14 inches, 11 x 17 inches, or up to 30 x 30 inches. For 30 x 30 inch maps, one extra copy is required.
- ☒ A north arrow, a legend, and scale.
- ☒ The scale of the map must be: 1 inch = 400 feet, 1 inch = 1,320 feet; the scale of the Final Proof/Claim of Beneficial Use Map (the map used when the permit was certificated); the scale of the county assessor map if the scale is not smaller than 1 inch = 1,320 feet; or a scale that has been pre-approved by the Department.
- ☒ Township, Range, Section, ¼ ¼, DLC, Government Lot, and other recognized public land survey lines.
- ☒ Tax lot boundaries (property lines) are required. Tax lot numbers are recommended.
- ☒ Major physical features including rivers and creeks showing direction of flow, lakes and reservoirs, roads, and railroads.
- ☒ Major water delivery system features from the point(s) of diversion/appropriation such as main pipelines, canals, and ditches.
- ☒ Existing place of use that includes separate hachuring for each water right, priority date, and use including number of acres in each quarter-quarter section, government lot, or in each quarter-quarter section as projected within government lots, donation land claims, or other recognized public land survey subdivisions. If less than the entirety of the water right is being changed, a separate hachuring is needed for lands left unchanged.
- ☒ ☐ N/A Proposed temporary place of use that includes separate hachuring for each water right, priority date, and use including number of acres in each quarter-quarter section, government lot, or in each quarter-quarter section as projected within government lots, donation land claims, or other recognized public land survey subdivisions.
- ☒ Existing point(s) of diversion or well(s) with distance and bearing or coordinates from a recognized survey corner. This information can be found in your water right certificate or permit.
- ☐ ☒ N/A If you are proposing a change in point(s) of diversion or well(s) to convey water to the new temporary place of use, show the proposed location and label it clearly with distance and bearing or coordinates. If GPS coordinates are used, latitude-longitude coordinates may be expressed as either degrees-minutes-seconds with at least one digit after the decimal (example – 42°32'15.5") or degrees-decimal with five or more digits after the decimal (example – 42.53764°).

FEE WORKSHEET for TEMPORARY (not drought) TRANSFERS			
1	Base Fee (includes temporary change to one water right for up to 1 cfs)	1	\$950.00
2	Number of water rights included in transfer: <u>2 (2a)</u> Subtract 1 from the number in 3a above: <u>1 (2b)</u> If only one water right this will be 0 Multiply line 2b by \$310.00 and enter » » » » » » » » » » » » » » » »	2	310.00
3	Do you propose to change the place of use for a non-irrigation use? <input checked="" type="checkbox"/> No: enter 0 on line 3 » » » » » » » » » » » » » » » » <input type="checkbox"/> Yes: enter the cfs for the portions of the rights to be transferred: _____ (3a) Subtract 1.0 from the number in 3a above: _____ (3b) If 3b is 0, enter 0 on line 3 » » » » » » » » » » » » » » » » If 3b is greater than 0, round up to the nearest whole number: _____ (3c) and multiply 4c by \$210.00, then enter on line 3	3	
4	Do you propose to change the place of use for an irrigation use? <input type="checkbox"/> No: enter 0 on line 4 » » » » » » » » » » » » » » » » <input checked="" type="checkbox"/> Yes: enter the number of acres in the footprint of the place of use for the portions of the rights to be transferred: <u>66 (4a)</u> Multiply the number of acres in 4a above by \$2.70 and enter on line 4 » »	4	178.20
5	Add entries on lines 1 through 4 above » » » » » » » » » » Subtotal:	5	1,438.20
6	Is this transfer: <input type="checkbox"/> necessary to complete a project funded by the Oregon Watershed Enhancement Board (OWEB) under ORS 541.932? <input type="checkbox"/> endorsed in writing by ODFW as a change that will result in a net benefit to fish and wildlife habitat? If one or more boxes is checked, multiply line 5 by 0.5 and enter on line 6 » If no box is applicable, enter 0 on line 7 » » » » » » » » » » » » » » » »	6	0
7	Subtract line 6 from line 5 » » » » » » » » » » » » » » » » Transfer Fee:	7	1,438.20

14699 -

Part 4 of 5 – Applicant Information and Signature

Applicant Information

APPLICANT/BUSINESS NAME Tom & Fawn Kerns			PHONE NO. 541-403-0824	ADDITIONAL CONTACT NO.
ADDRESS 13974 Launchpad Ln.				FAX NO.
CITY Haines	STATE OR	ZIP 97833	E-MAIL fawnkerns@gmail.com	
BY PROVIDING AN E-MAIL ADDRESS, CONSENT IS GIVEN TO RECEIVE ALL CORRESPONDENCE FROM THE DEPARTMENT ELECTRONICALLY. COPIES OF THE FINAL ORDER DOCUMENTS WILL ALSO BE MAILED.				


Agent Information – The agent is authorized to represent the applicant in all matters relating to this application.

AGENT/BUSINESS NAME			PHONE NO.	ADDITIONAL CONTACT NO.
ADDRESS				FAX NO.
CITY	STATE	ZIP	E-MAIL	
BY PROVIDING AN E-MAIL ADDRESS, CONSENT IS GIVEN TO RECEIVE ALL CORRESPONDENCE FROM THE DEPARTMENT ELECTRONICALLY. COPIES OF THE FINAL ORDER DOCUMENTS WILL ALSO BE MAILED.				

Explain in your own words what you propose to accomplish with this transfer application and why:
I would like to temporarily change my place of use on my property to move my 1868 water rights to ground that has a crop that needs late season water.

If you need additional space, continue on a separate piece of paper and attach to the application as "Attachment 1".

I (we) affirm that the information contained in this application is true and accurate.




Applicant signature

Tom Kerns

Print Name (and Title if applicable)

6-27-25

Date



Applicant signature

Fawn Kerns

Print Name (and Title if applicable)

6-27-25

Date

Is the applicant the sole owner of the land on which the water right, or portion thereof, proposed for transfer is located? ☒ Yes ☐ No

If NO, include signatures of all landowners (and mailing and/or e-mail addresses if different than the applicant's) or attach affidavits of consent from all landowners or individuals/entities (and mailing and/or e-mail addresses) to which the water right(s) has been conveyed.

Received

JUL 10 2025

OWRD


TACS

☐ Check here if any of the water rights proposed for transfer are or will be located within or served by an irrigation or other water district. (NOTE: If this box is checked, you must complete and attach Supplemental Form D.)

DISTRICT NAME	ADDRESS	
CITY	STATE	ZIP

☐ Check here if water for any of the rights supplied under a water service agreement or other contract for stored water with a federal agency or other entity.

ENTITY NAME	ADDRESS	
CITY	STATE	ZIP



To meet State Land Use Consistency Requirements, you must list all local governments (each county, city, municipal corporation, or tribal government) within whose jurisdiction water will be diverted, conveyed and/or used.

ENTITY NAME Baker County	ADDRESS 1995 3rd St.	
CITY Baker City	STATE OR	ZIP 97814

ENTITY NAME	ADDRESS	
CITY	STATE	ZIP

Received
JUL 10 2025
OWRD

INSTRUCTIONS for editing the Application Form

To add lines to tables within the forms or to copy and paste additional Part 5 pages, please **save the application form to your computer**. Unlock the document by using one of the following instructions for your Microsoft Word software version:

Microsoft Word 2003

Unlock the document by one of the following:

- Using the **Tools** menu => click **Unprotect Document**;
OR
- Using the **Forms** toolbar => click on the **Protect/Unprotect** icon.

To relock the document to enable the checkboxes to work, you will need to:

- Using the **Tools** menu => click **Protect Document**;
OR
- Using the **Forms** toolbar => click on the **Protect/Unprotect** icon.

Microsoft Word 2007

- Unlock the document by clicking the **Review** tab, then click **Protect Document**, then click **Stop Protect**
- To relock the document, click **Editing Restrictions**, then click **Allow Only This Type of Editing**, select **Filling In Forms** from the drop-down menu, then check **Yes, Start Enforcing Protection**.

Microsoft Word 2010

- Unlock the document by clicking the **Review** tab; toggle the **Restrict Editing** icon at the upper right, then click **Stop Protect** at the bottom right. Then uncheck the "**Allow only this type of editing** in the document: **Filling in forms**" in the "Editing restrictions" section on the right-hand list of options.
- To relock the document, check the **Editing Restrictions/Allow Only This Type of Editing/Filling In Forms** box from the drop-down menu, then check **Yes, Start Enforcing Protection**. You do not need to assign a password for the editing restrictions.

Other Alternatives:

- Photocopy pages or tables in Part 5, ~~mark through~~ any non-applicable information, insert/attach photocopied pages to document in the appropriate location, and manually amend page numbers as necessary (e.g. Page ~~5~~ 6 of ~~9~~ 10).
- You may refer to additional attachments that you may include, such as separately produced tables or spreadsheets to convey large numbers of rows of place of use listings, owner/property parcels, etc. You may contact the Department at 503-986-0900 and ask for Transfer Staff if you have questions.

Once the application has been unlocked, you may:

- add rows to tables using the Table tools, and
- select and copy the pages of Part 5 and paste as many additional sets of Part 5 pages as needed at the end of the application.

After editing, re-lock the document to enable checkboxes to work.

Part 5 of 5 – Water Right Information

Please use a separate Part 5 for each water right being changed. See instructions on page 6, to copy and paste additional Part 5s, or to add rows to tables within the form.

Water Right Certificate # 87961

Description of Water Delivery System

System capacity: 2.5 cubic feet per second (cfs) **OR**
_____ gallons per minute (gpm)

Describe the current water delivery system or the system that was in place at some time within the last five years. Include information on the pumps, canals, pipelines, and sprinklers used to divert, convey, and apply the water at the authorized place of use. **The current delivery system for the McCullough is a 10in pipe at the creek and runs for approximately 3400' to the center pivot used for irrigation. The Wilcox is an open ditch from Rock Creek to the place of use where flood irrigation occurs.**

Table 1. Location of Authorized and Proposed Point(s) of Diversion (POD) or Appropriation (POA)

(Note: If the POD/POA name is not specified on the certificate, assign it a name or number here.)

POD/POA Name or Number	Is this POD/POA Authorized on the Certificate or is it Proposed?	If POA, OWRD Well Log ID# (or Well ID Tag # L-____)	Twp		Rng		Sec	¼ ¼		Tax Lot, DLC or Gov't Lot	Measured Distances (from a recognized survey corner)
McCullough	<input checked="" type="checkbox"/> Authorized <input checked="" type="checkbox"/> Proposed		7	S	38	E	33	NE	SE		1670' N & 200' W fr. SE corn., Sect. 33
Wilcox	<input checked="" type="checkbox"/> Authorized <input type="checkbox"/> Proposed		7	S	38	E	33	N W	SE		1580' N & 1430' W fr. SE corn., Sect. 33
Brown Delong	<input checked="" type="checkbox"/> Authorized <input checked="" type="checkbox"/> Proposed		7	S	38	E	34	N W	S W		1790' N & 230' E fr. SW corn., Sect. 34
	<input type="checkbox"/> Authorized <input type="checkbox"/> Proposed										

Check all type(s) of temporary change(s) proposed below (change "CODES" are provided in parentheses):

- | | |
|---|---|
| <input checked="" type="checkbox"/> Place of Use (POU) | <input type="checkbox"/> Appropriation/Well (POA) |
| <input checked="" type="checkbox"/> Point of Diversion (POD) | <input type="checkbox"/> Additional Point of Appropriation (APOA) |
| <input type="checkbox"/> Additional Point of Diversion (APOD) | |

Check all type(s) of temporary change(s) due to drought proposed below (change "CODES" are provided in parentheses):

- | | |
|---|---|
| <input type="checkbox"/> Place of Use (POU) | <input type="checkbox"/> Point of Appropriation/Well (POA) |
| <input type="checkbox"/> Character of Use (USE) | <input type="checkbox"/> Additional Point of Appropriation (APOA) |
| <input type="checkbox"/> Point of Diversion (POD) | <input type="checkbox"/> Additional Point of Diversion (APOD) |

Will all of the proposed changes affect the entire water right?

- ☐ Yes Complete only the Proposed ("to" lands) section of Table 2 on the next page. Use the "CODES" listed above to describe the proposed changes.

☒ No

Complete all of Table 2 to describe the portion of the water right to be changed.

Received
JUL 10 2025
OWRD

Please use and attach additional pages of Table 2 as needed.
See page 6 for instructions.

Do you have questions about how to fill-out the tables?
Contact the Department at 503-986-0900 and ask for Transfer Staff.

Table 2. Description of Temporary Changes to Water Right Certificate # 87961

List only the part of the right that will be changed. For the acreage in each ¼ ¼, list the change proposed. If more than one change, specify the acreage associated with each change. If more than one POD/POA, specify the acreage associated with each POD/POA.

AUTHORIZED (the "from" or "off" lands) The listing that appears on the Certificate BEFORE PROPOSED CHANGES List only that part or portion of the water right that will be changed.													Proposed Changes (see "CODES" from previous page)	PROPOSED (the "to" or "on" lands) The listing as it would appear AFTER PROPOSED CHANGES are made.												
Twp	Rng	Sec	¼ ¼	Tax Lot	Gvt Lot or DLC	Acres	Type of USE listed on Certificate	POD(s) or POA(s) (name or number from Table 1)	Priority Date	Twp	Rng	Sec		¼ ¼	Tax Lot	Gvt Lot or DLC	Acres	New Type of USE	POD(s)/ POA(s) to be used (from Table 1)	Priority Date						
EXAMPLE																										
2	S	9	E	15	NE	NW	100		15.0	Irrigation	POD #1 POD #2	1901	POU/POD	2	S	9	E	1	NW	NW	500	1	10.0		POD #5	1901
"	"	"	"	"	"	"	"	"	"	EXAMPLE	"	"	"	2	S	9	E	2	SW	NW	500		5.0		POD #6	1901
7	S	38	E	34	SW	SE	800		10.0	IRR	WILCOX	1904	POU	7	S	38	E	34	NW	SE	800		10.0	IRR	MCCOLLOUGH	1904
7	S	38	E	34	SE	SE	800		23.0	IRR	MCCOLLOUGH	1882	POU/POD	7	S	38	E	34	NW	SE	800		22.0	IRR	MCCOLLOUGH	1882
													POU	7	S	38	E	34	SE	SE	800		1.0	IRR	BROWN DELONG	1882
TOTAL ACRES									33.0	TOTAL ACRES									33.0							

Additional remarks: _____

For Place of Use Changes

Are there other water right certificates, water use permits or ground water registrations associated with the “from” or the “to” lands? ☒ Yes ☐ No

If YES, list the certificate, water use permit, or ground water registration numbers: 45595

Pursuant to ORS 540.523, any “layered” water use such as an irrigation right that is supplemental to a primary right proposed for temporary transfer can be included in the transfer or remain unused on the authorized place of use. If the primary water right does not revert soon enough to allow use of the supplemental right within five years, the supplemental right shall become subject to cancellation for nonuse under ORS 540.610.

If a change in point(s) of appropriation (well(s)) or additional point(s) of appropriation is necessary to convey the water to the new temporary place of use you must provide:

- ☐ Well log(s) for each authorized and proposed well(s) that are clearly labeled and associated with the corresponding well(s) in Table 1 above and on the accompanying application map. (**Tip:** You may search for well logs on the Department’s web page at: http://apps.wrd.state.or.us/apps/gw/well_log/Default.aspx)

AND/OR

- ☐ Describe the construction of the authorized and proposed well(s) in Table 3 below for any well that does not have a well log. For a *proposed well(s) not yet constructed or built*, provide “a best estimate” for each requested information element in the table. The Department recommends you consult a licensed well driller, geologist, or certified water right examiner to assist with assembling the information necessary to complete Table 3.

Table 3. Construction of Point(s) of Appropriation

Any well(s) in this listing must be clearly tied to corresponding well(s) described in Table 1 and shown on the accompanying application map. Failure to provide the information will delay the processing of your transfer application until it is received. The information is necessary for the Department to assess whether the proposed well(s) will access the same source aquifer as the authorized point(s) of appropriation (POA). The Department is prohibited by law from approving POA changes that do not access the same source aquifer.

Proposed or Authorized POA Name or Number	Is well already built? (Yes or No)	If an existing well, OWRD Well ID Tag No. L-____	Total well depth	Casing Diameter	Casing Intervals (feet)	Seal depth(s) (intervals)	Perforated or screened intervals (in feet)	Static water level of completed well (in feet)	Source aquifer (sand, gravel, basalt, etc.)	Well - specific rate (cfs or gpm). If less than full rate of water right

Received

JUL 10 2025

Part 5 of 5 – Water Right Information

Please use a separate Part 5 for each water right being changed. See instructions on page 6, to copy and paste additional Part 5s, or to add rows to tables within the form.

Water Right Certificate # 45595

Description of Water Delivery System

System capacity: 25.0 cubic feet per second (cfs) **OR**
_____ gallons per minute (gpm)

Describe the current water delivery system or the system that was in place at some time within the last five years. Include information on the pumps, canals, pipelines, and sprinklers used to divert, convey, and apply the water at the authorized place of use. The currently delivery system for the Brown Delong ditch is an open ditch from Rock Creek to the irrigated ground where flood irrigation occurs. _____

Table 1. Location of Authorized and Proposed Point(s) of Diversion (POD) or Appropriation (POA)

(Note: If the POD/POA name is not specified on the certificate, assign it a name or number here.)

POD/POA Name or Number	Is this POD/POA Authorized on the Certificate or is it Proposed?	If POA, OWRD Well Log ID# (or Well ID Tag # L-)	Twp		Rng		Sec	¼ ¼		Tax Lot, DLC or Gov't Lot	Measured Distances (from a recognized survey corner)
Brown Delong	<input checked="" type="checkbox"/> Authorized <input type="checkbox"/> Proposed		7	S	38	E	34	NW	SW		1790' N & 230' E fr. SW corn., Sect. 34
McCollough	<input type="checkbox"/> Authorized <input checked="" type="checkbox"/> Proposed		7	S	38	E	33	NE	SE		1670' N 7 200' W fr. SE corn., Sect. 33
	<input type="checkbox"/> Authorized <input type="checkbox"/> Proposed										
	<input type="checkbox"/> Authorized <input type="checkbox"/> Proposed										

Check all type(s) of temporary change(s) proposed below (change "CODES" are provided in parentheses):

- | | |
|---|---|
| <input checked="" type="checkbox"/> Place of Use (POU) | <input type="checkbox"/> Appropriation/Well (POA) |
| <input checked="" type="checkbox"/> Point of Diversion (POD) | <input type="checkbox"/> Additional Point of Appropriation (APOA) |
| <input type="checkbox"/> Additional Point of Diversion (APOD) | |

Check all type(s) of temporary change(s) due to drought proposed below (change "CODES" are provided in parentheses):

- | | |
|---|---|
| <input type="checkbox"/> Place of Use (POU) | <input type="checkbox"/> Point of Appropriation/Well (POA) |
| <input type="checkbox"/> Character of Use (USE) | <input type="checkbox"/> Additional Point of Appropriation (APOA) |
| <input type="checkbox"/> Point of Diversion (POD) | <input type="checkbox"/> Additional Point of Diversion (APOD) |

Will all of the proposed changes affect the entire water right?

- ☐ Yes Complete only the Proposed ("to" lands) section of Table 2 on the next page. Use the "CODES" listed above to describe the proposed changes.

- ☒ No Complete all of Table 2 to describe the portion of the water right to be changed.

14699 - =

OWRD

Received

JUL 10 2025

Please use and attach additional pages of Table 2 as needed.
See page 6 for instructions.

Do you have questions about how to fill-out the tables?
Contact the Department at 503-986-0900 and ask for Transfer Staff.

Table 2. Description of Temporary Changes to Water Right Certificate# 45595

List only the part of the right that will be changed. For the acreage in each ¼ ¼, list the change proposed. If more than one change, specify the acreage associated with each change. If more than one POD/POA, specify the acreage associated with each POD/POA.


AUTHORIZED (the "from" or "off" lands) The listing that appears on the Certificate BEFORE PROPOSED CHANGES List only that part or portion of the water right that will be changed.													Proposed Changes (see "CODES" from previous page)	PROPOSED (the "to" or "on" lands) The listing as it would appear AFTER PROPOSED CHANGES are made.												
Twp	Rng	Sec	¼ ¼	Tax Lot	Gvt Lot or DLC	Acres	Type of USE listed on Certificate	POD(s) or POA(s) (name or number from Table 1)	Priority Date	Twp	Rng	Sec		¼ ¼	Tax Lot	Gvt Lot or DLC	Acres	New Type of USE	POD(s)/ POA(s) to be used (from Table 1)	Priority Date						
EXAMPLE																										
2	S	9	E	15	NE	NW	100		15.0	Irrigation	POD #1 POD #2	1901	POU/POD	2	S	9	E	1	NW	NW	500	1	10.0		POD #5	1901
"	"	"	"	"	"	"	"	"	"	EXAMPLE	"	"	"	2	S	9	E	2	SW	NW	500		5.0		POD #6	1901
7	S	38	E	34	NW	SE	800		32.0	IRR	BROWN DELONG	1868	POU/POD	7	S	38	E	34	SW	SE	800		10.0	IRR	MCCOL LOUGH	1868
7	S	38	E	34	SE	SE	800		1.0	IRR	BROWN DELONG	1868	POU/POD	7	S	38	E	34	SE	SE	800		23.0	IRR	MCCOL LOUGH	1868
TOTAL ACRES									33.0	TOTAL ACRES													33.0			

Additional remarks: _____

For Place of Use Changes

Are there other water right certificates, water use permits or ground water registrations associated with the “from” or the “to” lands? ☐ Yes ☐ No

If YES, list the certificate, water use permit, or ground water registration numbers: 87961



Pursuant to ORS 540.525, any “layered” water use such as an irrigation right that is supplemental to a primary right proposed for temporary transfer can be included in the transfer or remain unused on the authorized place of use. If the primary water right does not revert soon enough to allow use of the supplemental right within five years, the supplemental right shall become subject to cancellation for nonuse under ORS 540.610.

If a change in point(s) of appropriation (well(s)) or additional point(s) of appropriation is necessary to convey the water to the new temporary place of use you must provide:

- ☐ Well log(s) for each authorized and proposed well(s) that are clearly labeled and associated with the corresponding well(s) in Table 1 above and on the accompanying application map. (Tip: You may search for well logs on the Department’s web page at: http://apps.wrd.state.or.us/apps/gw/well_log/Default.aspx)

AND/OR

- ☐ Describe the construction of the authorized and proposed well(s) in Table 3 below for any well that does not have a well log. For a *proposed well(s) not yet constructed or built*, provide “a best estimate” for each requested information element in the table. The Department recommends you consult a licensed well driller, geologist, or certified water right examiner to assist with assembling the information necessary to complete Table 3.

Table 3. Construction of Point(s) of Appropriation

Any well(s) in this listing must be clearly tied to corresponding well(s) described in Table 1 and shown on the accompanying application map. Failure to provide the information will delay the processing of your transfer application until it is received. The information is necessary for the Department to assess whether the proposed well(s) will access the same source aquifer as the authorized point(s) of appropriation (POA). The Department is prohibited by law from approving POA changes that do not access the same source aquifer.

Proposed or Authorized POA Name or Number	Is well already built? (Yes or No)	If an existing well, OWRD Well ID Tag No. L-____	Total well depth	Casing Diameter	Casing Intervals (feet)	Seal depth(s) (intervals)	Perforated or screened intervals (in feet)	Static water level of completed well (in feet)	Source aquifer (sand, gravel, basalt, etc.)	Well - specific rate (cfs or gpm). If less than full rate of water right

Received

JUL 10 2025

Application for Water Right Transfer Evidence of Use Affidavit



Oregon Water Resources Department
725 Summer Street NE, Suite A
Salem, Oregon 97301-1266
(503) 986-0900
www.wrd.state.or.us

Please print legibly or type. Be as specific as possible. Attach additional pages if you need more spacing.
Supporting documentation must be attached.

State of Oregon)
) ss
County of BAKER)

I, TOM KERNES, in my capacity as OWNER/OPERATOR,
mailing address 13974 LAUNCHPAD LN., HAINES, OR 97833
telephone number (541)403-0824, being first duly sworn depose and say:

1. My knowledge of the exercise or status of the water right is based on (check one):

☒ Personal observation ☐ Professional expertise

2. I attest that:

☒ Water was used during the previous five years on the **entire** place of use for
Certificate # 87961 & 45595; **OR**

☐ My knowledge is specific to the use of water at the following locations within the last five years:

Certificate #	Township		Range		Mer	Sec	¼ ¼	Gov't Lot or DLC	Acres (if applicable)

OR

- ☐ Confirming Certificate # ____ has been issued within the past five years; **OR**
- ☐ Part or all of the water right was leased instream at some time within the last five years. The instream lease number is: ____ (Note: If the entire right proposed for transfer was not leased, additional evidence of use is needed for the portion not leased instream.); **OR**
- ☐ The water right is not subject to forfeiture and documentation that a presumption of forfeiture for non-use would be rebutted under ORS 540.610(2) is attached.
- ☐ Water has been used at the actual current point of diversion or appropriation for more than 10 years for Certificate # ____ (For Historic POD/POA Transfers)

(continues on reverse side)

Received
JUL 10 2025
OWRD

3. The water right was used for: (e.g., crops, pasture, etc.): CROPS & PASTURE

4. I understand that if I do not attach one or more of the documents shown in the table below to support the above statements, my application will be considered incomplete.

[Signature]
Signature of Affiant

6-27-25
Date

Signed and sworn to (or affirmed) before me this 27 day of JUNE, 2025.



[Signature]
Notary Public for Oregon
My Commission Expires: 3/9/2029

Supporting Documents	Examples
<input type="checkbox"/> Copy of a water right certificate that has been issued within the last five years. (not a remaining right certificate)	Copy of confirming water right certificate that shows issue date
<input type="checkbox"/> Copies of receipts from sales of irrigated crops or for expenditures related to use of water	<ul style="list-style-type: none">• Power usage records for pumps associated with irrigation use• Fertilizer or seed bills related to irrigated crops• Farmers Co-op sales receipt
<input type="checkbox"/> Records such as FSA crop reports, irrigation district records, NRCS farm management plan, or records of other water suppliers	<ul style="list-style-type: none">• District assessment records for water delivered• Crop reports submitted under a federal loan agreement• Beneficial use reports from district• IRS Farm Usage Deduction Report• Agricultural Stabilization Plan• CREP Report
<input checked="" type="checkbox"/> Aerial photos containing sufficient detail to establish location and date of photograph	Multiple photos can be submitted to resolve different areas of a water right. If the photograph does not print with a "date stamp" or without the source being identified, the date of the photograph and source should be added. Sources for aerial photos: OSU – www.oregonexplorer.info/imagery OWRD – www.wrd.state.or.us Google Earth – earth.google.com TerraServer – www.terra-server.com
<input type="checkbox"/> Approved Lease establishing beneficial use within the last 5 years	Copy of instream lease or lease number

Received

JUL 10 2025

OWRD

Tom & Fawn Kerns

6/23/2024

Legend

Keith Taylor, Plano

Rock Creek

Received

JUL 10 2025

OWRD

S Rock Cr Ln

S Rock Cr Ln

S Rock Cr Ln

Google Earth

Image © 2025 Airbus

N

2000 ft

14699 -

Tom & Fawn Kerns

9/14/2023

Legend

Received
JUL 10 2025

OWRD

Keith Taylor, Plano

Rock

S. Rock Cr Ln

S. Rock Cr Ln

S. Rock Cr Ln

Google Earth

Image © 2025 CNES / Airbus

Image © 2025 Airbus



2000 ft

14699 -

Code Area 5-24	Township 7	Range 38	Section 34	1/4	1/8	Parcel Number 800	Type	Number	Formerly part of _____
Map Number						Special Interest		History of Parcel	
Tax Lot Number								Exceptions/Additions	
History of Parcel Prior to Re-mapping Ref 07137						Date of Entry/ Acquisition		Deed Record	
Previous Account Number						Previous Tax Lot Number 738 16005		Volume Page	
								Acres Remaining	

7	38	16005	5-24	OFFICIAL RECORD OF DESCRIPTIONS OF REAL PROPERTY COUNTY ASSESSOR'S OFFICE			
MAP NUMBER				FORMERLY PART OF 16002			
PARCEL NUMBER				DESCRIPTION AND RECORD OF CHANGE			
Parcel 16005				Parcel 16002			
Description of Change				Date of entry on this map			
1. Dethloff, Mary & William J				1/14/80 79-52-444			
2. Dethloff, Mary & William J				2/15/80 79-52-444			
3. Dethloff, Mary & William J				1/12/87 79-52-444			
4. Dethloff, Mary & William J				1/12/87 79-52-444			
5. Dethloff, Mary & William J				1/12/87 79-52-444			
6. Dethloff, Mary & William J				1/12/87 79-52-444			
7. Dethloff, Mary & William J				1/12/87 79-52-444			
8. Dethloff, Mary & William J				1/12/87 79-52-444			
9. Dethloff, Mary & William J				1/12/87 79-52-444			
10. Dethloff, Mary & William J				1/12/87 79-52-444			
11. Dethloff, Mary & William J				1/12/87 79-52-444			
12. Dethloff, Mary & William J				1/12/87 79-52-444			
13. Dethloff, Mary & William J				1/12/87 79-52-444			
14. Dethloff, Mary & William J				1/12/87 79-52-444			
15. Dethloff, Mary & William J				1/12/87 79-52-444			
16. Dethloff, Mary & William J				1/12/87 79-52-444			
17. Dethloff, Mary & William J				1/12/87 79-52-444			
18. Dethloff, Mary & William J				1/12/87 79-52-444			
19. Dethloff, Mary & William J				1/12/87 79-52-444			
20. Dethloff, Mary & William J				1/12/87 79-52-444			
21. Dethloff, Mary & William J				1/12/87 79-52-444			
22. Dethloff, Mary & William J				1/12/87 79-52-444			
23. Dethloff, Mary & William J				1/12/87 79-52-444			
24. Dethloff, Mary & William J				1/12/87 79-52-444			
25. Dethloff, Mary & William J				1/12/87 79-52-444			
26. Dethloff, Mary & William J				1/12/87 79-52-444			
27. Dethloff, Mary & William J				1/12/87 79-52-444			
28. Dethloff, Mary & William J				1/12/87 79-52-444			
29. Dethloff, Mary & William J				1/12/87 79-52-444			
30. Dethloff, Mary & William J				1/12/87 79-52-444			
31. Dethloff, Mary & William J				1/12/87 79-52-444			
32. Dethloff, Mary & William J				1/12/87 79-52-444			
33. Dethloff, Mary & William J				1/12/87 79-52-444			
34. Dethloff, Mary & William J				1/12/87 79-52-444			
35. Dethloff, Mary & William J				1/12/87 79-52-444			
36. Dethloff, Mary & William J				1/12/87 79-52-444			
37. Dethloff, Mary & William J				1/12/87 79-52-444			
38. Dethloff, Mary & William J				1/12/87 79-52-444			
39. Dethloff, Mary & William J				1/12/87 79-52-444			
40. Dethloff, Mary & William J				1/12/87 79-52-444			
41. Dethloff, Mary & William J				1/12/87 79-52-444			
42. Dethloff, Mary & William J				1/12/87 79-52-444			
43. Dethloff, Mary & William J				1/12/87 79-52-444			
44. Dethloff, Mary & William J				1/12/87 79-52-444			
45. Dethloff, Mary & William J				1/12/87 79-52-444			
46. Dethloff, Mary & William J				1/12/87 79-52-444			
47. Dethloff, Mary & William J				1/12/87 79-52-444			
48. Dethloff, Mary & William J				1/12/87 79-52-444			
49. Dethloff, Mary & William J				1/12/87 79-52-444			
50. Dethloff, Mary & William J				1/12/87 79-52-444			
51. Dethloff, Mary & William J				1/12/87 79-52-444			
52. Dethloff, Mary & William J				1/12/87 79-52-444			
53. Dethloff, Mary & William J				1/12/87 79-52-444			
54. Dethloff, Mary & William J				1/12/87 79-52-444			
55. Dethloff, Mary & William J				1/12/87 79-52-444			
56. Dethloff, Mary & William J				1/12/87 79-52-444			
57. Dethloff, Mary & William J				1/12/87 79-52-444			
58. Dethloff, Mary & William J				1/12/87 79-52-444			
59. Dethloff, Mary & William J				1/12/87 79-52-444			
60. Dethloff, Mary & William J				1/12/87 79-52-444			
61. Dethloff, Mary & William J				1/12/87 79-52-444			
62. Dethloff, Mary & William J				1/12/87 79-52-444			
63. Dethloff, Mary & William J				1/12/87 79-52-444			
64. Dethloff, Mary & William J				1/12/87 79-52-444			
65. Dethloff, Mary & William J				1/12/87 79-52-444			
66. Dethloff, Mary & William J				1/12/87 79-52-444			
67. Dethloff, Mary & William J				1/12/87 79-52-444			
68. Dethloff, Mary & William J				1/12/87 79-52-444			
69. Dethloff, Mary & William J				1/12/87 79-52-444			
70. Dethloff, Mary & William J				1/12/87 79-52-444			
71. Dethloff, Mary & William J				1/12/87 79-52-444			
72. Dethloff, Mary & William J				1/12/87 79-52-444			
73. Dethloff, Mary & William J				1/12/87 79-52-444			
74. Dethloff, Mary & William J				1/12/87 79-52-444			
75. Dethloff, Mary & William J				1/12/87 79-52-444			
76. Dethloff, Mary & William J				1/12/87 79-52-444			
77. Dethloff, Mary & William J				1/12/87 79-52-444			
78. Dethloff, Mary & William J				1/12/87 79-52-444			
79. Dethloff, Mary & William J				1/12/87 79-52-444			
80. Dethloff, Mary & William J				1/12/87 79-52-444			
81. Dethloff, Mary & William J				1/12/87 79-52-444			
82. Dethloff, Mary & William J				1/12/87 79-52-444			
83. Dethloff, Mary & William J				1/12/87 79-52-444			
84. Dethloff, Mary & William J				1/12/87 79-52-444			
85. Dethloff, Mary & William J				1/12/87 79-52-444			
86. Dethloff, Mary & William J				1/12/87 79-52-444			
87. Dethloff, Mary & William J				1/12/87 79-52-444			
88. Dethloff, Mary & William J				1/12/87 79-52-444			
89. Dethloff, Mary & William J				1/12/87 79-52-444			
90. Dethloff, Mary & William J				1/12/87 79-52-444			
91. Dethloff, Mary & William J				1/12/87 79-52-444			
92. Dethloff, Mary & William J				1/12/87 79-52-444			
93. Dethloff, Mary & William J				1/12/87 79-52-444			
94. Dethloff, Mary & William J				1/12/87 79-52-444			
95. Dethloff, Mary & William J				1/12/87 79-52-444			
96. Dethloff, Mary & William J				1/12/87 79-52-444			
97. Dethloff, Mary & William J				1/12/87 79-52-444			
98. Dethloff, Mary & William J				1/12/87 79-52-444			
99. Dethloff, Mary & William J				1/12/87 79-52-444			
100. Dethloff, Mary & William J				1/12/87 79-52-444			

Exc: Co. Rd. 552	3.12	10-89	WD	80-03	034	273.0
Exc: Co. Rd. 638	2.73	10-89	—	—	—	267.22
1. Dethloff, William J & Mary L Trust; Dethloff, William J & Mary L Trustees		06/01/89	89-20-038	SWD		
LLA to Parcel 1700	7.00	JV 68406	SWD			
Exc: That part of the SE 1/4 Sec 34 T7S R38E S4		3-30-00	00-10-0009			266.2
by N of Nly River of South Creek Lake						
2. DETHLOEF, MARY L TRUSTEE OF WILLIAM J & MARY L DETHLOEF TRUST		JV 71293	01-28-0086	DC		
3. KERNS, THOMAS L & FAWN A		07-10-01	01-28-0088	WD		

Received

JUL 10 2025

OWRD

14699

SEAL)

Notary Public for Oregon
My commission expires:

Notary Public for Oregon
My commission expires:

(OFFICIAL
SEAL)

RECORDED (1708)



DELD 80 03 034

WARRANTY DEED

PEARL L. STEWARD (Grantor) does hereby grant, bargain, sell and convey to MARY DETHLOFF and WILLIAM J. DETHLOFF, husband and wife, (Grantees) as tenants by the entirety, an undivided one-half interest in the real property described as:

The Southeast Quarter (SE 1/4) of Section Thirty-four (34) Township Seven (7), South of Range Thirty-eight (38), East of the Willamette Meridian in Baker County, State of Oregon.

The South Half (S 1/2) of the Southwest Quarter (SW 1/4) and all of that part of the Northeast Quarter (NE 1/4) of the Southwest Quarter (SW 1/4) lying south of Rock Creek, all in Section 34, Township Seven South, Range Thirty-eight (38), East of the Willamette Meridian in Baker County, State of Oregon.

to have and to hold the same forever.

And the Grantor hereby covenants that the Grantor is lawfully seized in fee simple of the above-granted premises, free from all encumbrances except unpaid taxes, if any, and that the Grantor will warrant and forever defend these premises against the lawful claims and demands of all persons whomsoever except those claiming under the above-described encumbrances.

The true and actual consideration paid for this conveyance, stated in terms of dollars, is \$None.

IN WITNESS WHEREOF, Grantor now executes this instrument on this 5th day of January, 1980. If the Grantor is a corporation, the corporation has caused its name to be signed and seal affixed by its duly authorized

-1-

Received

JUL 10 2025

OWRD

DELD 80 03 035

14699 -

7	38				16005		2-44	OF REAL PROPERTY COUNTY ASSESSOR'S OFFICE			
TWP.	RGE.	SEC.	1/4	1/16	PARCEL NUMBER	Type	Spec. Int. In	CODE AREA NUMBER			
MAP NUMBER					REAL PROP.			FORMERLY PART OF 16002			
TAX LOT NUMBER											
Indent each new course to this point					DESCRIPTION AND RECORD OF CHANGE			Date of entry on this card	Deed Record Vol.	PG.	Acres Remaining
P.F. 07137					7 38 34 800						
SE $\frac{1}{4}$ of sec 34 T7S R38E WM											
S $\frac{1}{2}$ SW $\frac{1}{4}$ and all of that part of the NE $\frac{1}{4}$ SW $\frac{1}{4}$ lying S											275.83
of Rock Creek, all in sec 34 T7S R38 E WM;											273.10
Exc: Co Rd 638 2.73											267.22
Exc: Co Rd 552 5.88											
1. Dethloff, Mary & William J					30207			1/14/80	79-52-044		
								2/15/80	80-03-034	WD	
								1/12/87	86-49-038	Estate	
									thru 049	Proceedings	
2. Dethloff, William J & Mary L Trust;											
Dethloff, William J & Mary L Trustees					47242			06/01/89	89-20-038	SWD	

(A&A-C-48)
150-303-048

Received
JUL 10 2025
OWRD

14699 -

7S 38E 34

800

5-18

REF# 7137 & 17656
5-18 5-98

Baker

THAT PART LYING IN CODE 5-18 = 5⁰⁰ AC
REMAINDER IN CODE 5-98 = 251.98 AC

Exc: Parcel 801
Revised desc: PARTITION PLAT P2006-021
PARCEL 2

-9.24 PP 11/16/2006 B06 40 256.98
0653

Received

JUL 10 2025

OWRD

14699 -

Land Use Information Form



Oregon Water
Resources
Department

NOTE TO APPLICANTS

In order for your application to be processed by the Water Resources Department (WRD), this Land Use Information Form must be completed by a local government planning official in the jurisdiction(s) where your water right will be used and developed. The planning official may choose to complete the form while you wait, or return the receipt stub to you. Applications received by WRD without the Land Use Form or the receipt stub will be returned to you. Please be aware that your application will not be approved without land use approval.

This form is NOT required if:

- 1) Water is to be diverted, conveyed, and/or used only on federal lands; **OR**
- 2) The application is for a water right transfer.

NOTE TO LOCAL GOVERNMENTS

The person presenting the attached Land Use Information Form is applying for or modifying a water right. The Water Resources Department (WRD) requires its applicants to obtain land-use information to be sure the water rights do not result in land uses that are incompatible with your comprehensive plan. Please complete the form or detach the receipt stub and return it to the applicant for inclusion in their water right application. You will receive notice once the applicant formally submits his or her request to the WRD. The notice will give more information about WRD's water rights process and provide additional comment opportunities. You will have 30 days from the date of the notice to complete the land-use form and return it to the WRD. If no land-use information is received from you within that 30-day period, the WRD may presume the land use associated with the proposed water right is compatible with your comprehensive plan. Your attention to this request for information is greatly appreciated by the Water Resources Department. If you have any questions concerning this form, please contact the WRD's Customer Service Group at 503-986-0801.

Received

JUL 10 2025

OWRD

Land Use Information Form



Oregon Water
Resources

Applicant(s): Tom & Fawn Kerns

Mailing Address: 13974 Launchpad Ln.

City: Haines

State: OR

Zip Code: 97833

Daytime Phone: 541-403-0824

A. Land and Location

Please include the following information for all tax lots where water will be diverted (taken from its source), conveyed (transported), and/or used or developed. Applicants for municipal use, or irrigation uses within irrigation districts may substitute existing and proposed service-area boundaries for the tax-lot information requested below.

Township	Range	Section	¼ ¼	Tax Lot #	Plan Designation (e.g., Rural Residential/RR-5)	Water to be:			Proposed Land Use:
<u>7S</u>	<u>38E</u>	<u>34</u>	<u>NWSE</u>	<u>800</u>	<u>EFU</u>	<input type="checkbox"/> Diverted	<input checked="" type="checkbox"/> Conveyed	<input checked="" type="checkbox"/> Used	<u>Irrigation</u>
<u>7S</u>	<u>38E</u>	<u>34</u>	<u>SWSE</u>	<u>800</u>	<u>EFU</u>	<input type="checkbox"/> Diverted	<input checked="" type="checkbox"/> Conveyed	<input checked="" type="checkbox"/> Used	<u>Irrigation</u>
<u>7S</u>	<u>38E</u>	<u>34</u>	<u>SESE</u>	<u>800</u>	<u>EFU</u>	<input type="checkbox"/> Diverted	<input checked="" type="checkbox"/> Conveyed	<input checked="" type="checkbox"/> Used	<u>Irrigation</u>
_____	_____	_____	_____	_____	_____	<input type="checkbox"/> Diverted	<input type="checkbox"/> Conveyed	<input type="checkbox"/> Used	_____

List all counties and cities where water is proposed to be diverted, conveyed, and/or used or developed:

Baker County

B. Description of Proposed Use

Type of application to be filed with the Water Resources Department:

- ☐ Permit to Use or Store Water ☒ Water Right Transfer ☐ Permit Amendment or Ground Water Registration Modification
☐ Limited Water Use License ☐ Allocation of Conserved Water ☐ Exchange of Water

Source of water: ☐ Reservoir/Pond ☐ Ground Water ☒ Surface Water (name) Rock Creek

Estimated quantity of water needed: 1 ☒ cubic feet per second ☐ gallons per minute ☐ acre-feet

Intended use of water: ☒ Irrigation ☐ Commercial ☐ Industrial ☐ Domestic for _____ household(s)
☐ Municipal ☐ Quasi-Municipal ☐ Instream ☐ Other _____

Briefly describe:

I would like to temporarily change the place of use on my property. I am flip flopping priority dates to move my senior water to my high value crops so I can irrigate later in the season.

Note to applicant: If the Land Use Information Form cannot be completed while you wait, please have a local government representative sign the receipt at the bottom of the next page and include it with the application filed with the Water Resources Department.

See bottom of Page 3. →

For Local Government Use Only

The following section must be completed by a planning official from each county and city listed unless the project will be located entirely within the city limits. In that case, only the city planning agency must complete this form. This deals only with the local land-use plan. Do not include approval for activities such as building or grading permits.

Please check the appropriate box below and provide the requested information

- ☒ Land uses to be served by the proposed water uses (including proposed construction) are allowed outright or are not regulated by your comprehensive plan. Cite applicable ordinance section(s): BCZO Section 410.02.A.1
- ☐ Land uses to be served by the proposed water uses (including proposed construction) involve discretionary land-use approvals as listed in the table below. (Please attach documentation of applicable land-use approvals which have already been obtained. Record of Action/land-use decision and accompanying findings are sufficient.) **If approvals have been obtained but all appeal periods have not ended, check "Being pursued."**

Type of Land-Use Approval Needed (e.g., plan amendments, rezones, conditional-use permits, etc.)	Cite Most Significant, Applicable Plan Policies & Ordinance Section References	Land-Use Approval:	
		<input type="checkbox"/> Obtained <input type="checkbox"/> Denied	<input type="checkbox"/> Being Pursued <input type="checkbox"/> Not Being Pursued
		<input type="checkbox"/> Obtained <input type="checkbox"/> Denied	<input type="checkbox"/> Being Pursued <input type="checkbox"/> Not Being Pursued
		<input type="checkbox"/> Obtained <input type="checkbox"/> Denied	<input type="checkbox"/> Being Pursued <input type="checkbox"/> Not Being Pursued
		<input type="checkbox"/> Obtained <input type="checkbox"/> Denied	<input type="checkbox"/> Being Pursued <input type="checkbox"/> Not Being Pursued
		<input type="checkbox"/> Obtained <input type="checkbox"/> Denied	<input type="checkbox"/> Being Pursued <input type="checkbox"/> Not Being Pursued

Local governments are invited to express special land-use concerns or make recommendations to the Water Resources Department regarding this proposed use of water below, or on a separate sheet.

Name: Tara L. Micha Title: Interim Planning Dir
 Signature: Tara L. Micha Phone: 541-523-8219 Date: 5/6/2025
 Government Entity: Baker County Planning Dept.

Note to local government representative: Please complete this form or sign the receipt below and return it to the applicant. If you sign the receipt, you will have 30 days from the Water Resources Department's notice date to return the completed Land Use Information Form or WRD may presume the land use associated with the proposed use of water is compatible with local comprehensive plans.

Receipt for Request for Land Use Information

Applicant name: _____
 City or County: _____ Staff contact: _____
 Signature: _____ Phone: _____ Date: _____

Received
JUL 10 2025
OWRD