

Name Ralph W. Smuckal

3958

DESCRIPTION OF WATER RIGHT

By _____

Address Route 2, Box 93Milton-Freewater, OR 97862Change in PODDate filed May 17, 1978Date of hearing August 8, 1978Place of hearing PendletonDate of order 8-10-78 Vol. 31, page 145Date for application of water 10-1-79

Proof mailed _____

Proof received _____

Certificate issued AUG 24 1978 Vol. 39, page 46364OCT 20 1978 39DEC 31 1985 48DEC 31 1985 48467335366453665

REMARKS

Name of stream Dugger CreekTrib. of _____ County of Umatilla

Use _____

Quantity of water _____ No. of acres 29.8Name of ditch Hodgen ; GallaherDate of priority June 19, 1911, 1899In name of T. L. Sherod, J. M. MarlattDugger Cr. Adjudication, Vol. 3, page 124App. No. _____ Per. No. _____ Cert. No. 1701

Certificate cancelled _____

Notation made on record by _____

FEES PAID

Date	Amount	Receipt No.
<u>5-17-78</u>	<u>101-</u>	<u>2971</u>
TOTAL . . .		
<u>5-17-78</u>	<u>\$4 Cert. Fee</u>	<u>2971</u>

Valley Head #2430 pd 7-19-78 Ck #2417

FEES REFUNDED

Date	Amount	Check No.
<u>7-19-78</u>	<u>41.70</u>	<u>2416</u>

exam 20.00POD 15.00Cert Fees 4.00POH 24.3063.30105.0063.3041.70 refund

INDEX CARDS: Entered _____ Checked _____

✓	Name	<u>lg</u>	_____
✓	Stream	<u>lg</u>	_____
✓	Pt. of Div.	<u>lg</u>	_____
✓	Calendar	<u>lg</u>	_____
0	Trp. & Rge.	<u>lg</u>	_____
✓	Decree-vault	<u>lg</u>	_____
✓	Decree-safe	<u>lg</u>	_____
✓	Certs. of W/R	<u>lg</u>	_____
_____	Per. Folder	_____	_____
_____	Chadler	_____	_____
_____	Cross Ref.	_____	_____
_____	Power Claim	_____	_____
✓	Abstracts	<u>lg</u>	_____

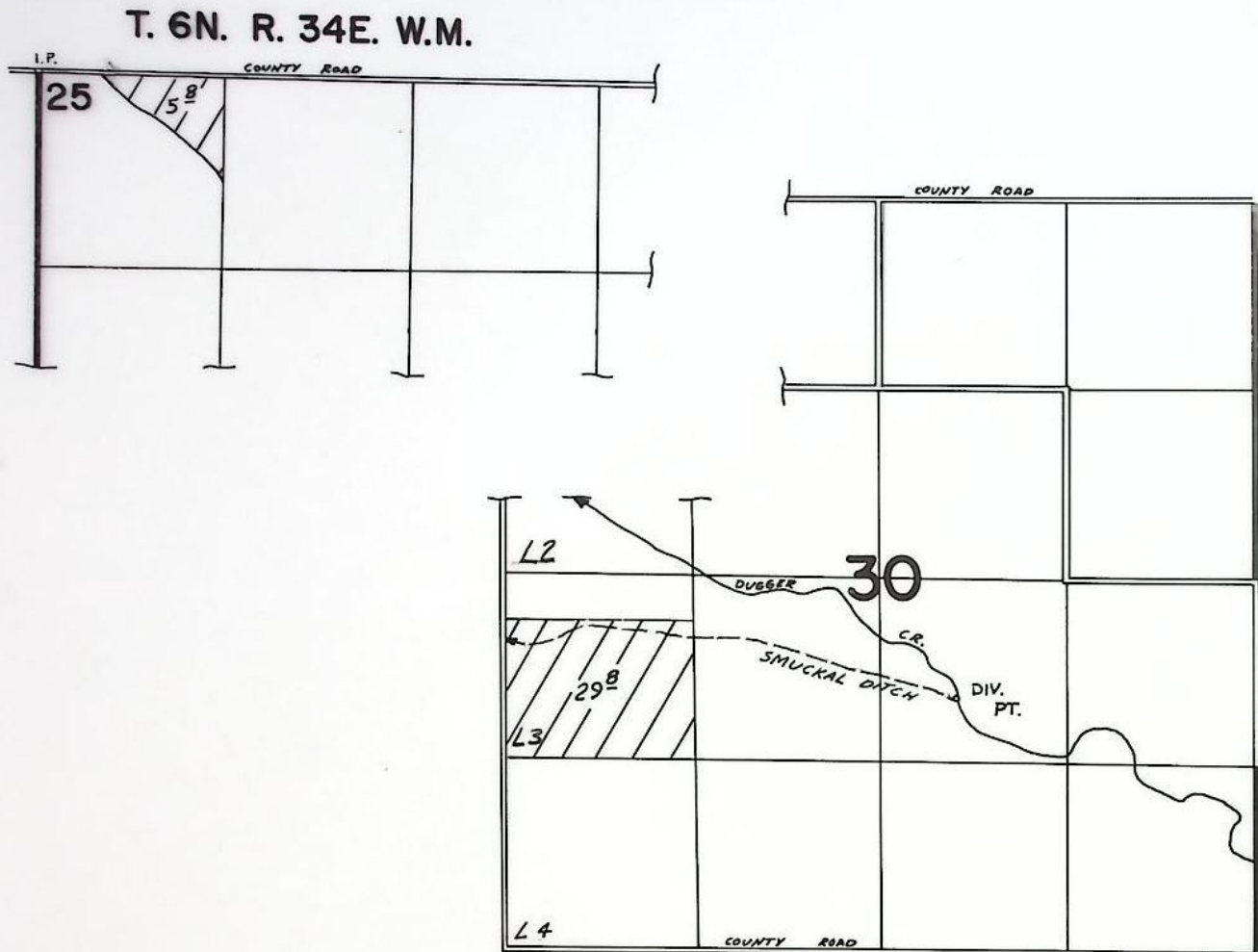
W.R.I.S.

Assembled 6-9-85 by SM

Entered _____ by _____

Verified _____ by _____

T. 6N. R. 35E. W. M.



DIV. PT. LOC. 840'S & 540'E FROM CENTER SEC 30

FINAL PROOF SURVEY

UNDER

TRANSFER 3958

Application No. _____ Permit No. _____
IN NAME OF _____

RALPH W. SMUCKAL

Surveyed 1-17..... 1979., by R. BARWIN.....

NZ-5MM-25
NZ-5MM-71

V.L.C.

STATE OF OREGON

COUNTY OF UMATILLA

CERTIFICATE OF WATER RIGHT

This Is to Certify, That

J. M. MARLATT

of Rt. 2, Milton-Freewater, State of Oregon, 97862, has
a right to the use of the waters of Dugger Creek

a tributary of Pine Creek for the purpose of
the irrigation of 14.5 acres, domestic and stock use

and that said right has been confirmed by decree of the Circuit Court of the State of Oregon for Umatilla County, and the said decree entered of record at Salem, in the Order Record of the WATER RESOURCES DIRECTOR, in Volume 3, at page 321; that the priority of the right thereby confirmed dates from the year 1899

that the amount of water to which such right is entitled, for the purposes aforesaid, is limited to an amount actually beneficially used for said purposes, and shall not exceed a rate of flow of 0.19 second feet from May 1st to September 1st of each year or its equivalent in case of rotation; the total quantity diverted during each irrigation season not to exceed 43.5 acre feet

The point of diversion is located in the SE $\frac{1}{4}$ NE $\frac{1}{4}$, Section 25, T. 6 N., R. 34 E., W. M., Gallaher Ditch-820 feet North and 70 feet West from the W $\frac{1}{2}$ Corner, Section 30, T. 6 N., R. 35 E., W. M.

A description of the place of use under the right, and to which such right is appurtenant, is as follows:

14.5 acres NE $\frac{1}{4}$ NW $\frac{1}{4}$
Section 25
T. 6 N., R. 34 E., W. M.


This certificate describes that portion of the water right confirmed by the prior certificate recorded at page 1701, Volume 3, State Record of Water Right Certificates, NOT modified by the provisions of an order of the Water Resources Director entered on August 10, 1978, approving transfer application No. 3958.

The issuance of this superseding certificate does not confirm the status of the water right in reference to ORS 546.610.

And said right shall be subject to all other conditions and limitations contained in said decree. The right to the use of the water for the purposes aforesaid is restricted to the lands or place of use herein described.

WITNESS the signature of the Water Resources Director, affixed

this date August 24, 1978.


Water Resources Director

Recorded in State Record of Water Right Certificates, Volume 39, page 46364

STATE OF OREGON

COUNTY OF UMATILLA

CERTIFICATE OF WATER RIGHT

This Is to Certify, That

T. L. SHEROD

of Rt. 2, Milton-Freewater, State of Oregon, 97862, has
a right to the use of the waters of Dugger Creek

a tributary of Pine Creek for the purpose of
the supplemental irrigation of 10.2 acres, stock and domestic use

and that said right has been confirmed by decree of the Circuit Court of the State of Oregon for
Umatilla County, and the said decree entered of record at Salem, in the Order Record of
the WATER RESOURCES DIRECTOR, in Volume 3, at page 321; that the priority of the
right thereby confirmed dates from 1900

that the amount of water to which such right is entitled, for the purposes aforesaid, is limited to an
amount actually beneficially used for said purposes, and shall not exceed a rate of flow from
all sources of supply of 0.13 second feet from May 1st to September 1st of each
year or its equivalent in case of rotation; the total quantity diverted during
each irrigation season not to exceed 30.6 acre feet.

The point of diversion is located in the NW $\frac{1}{4}$ SE $\frac{1}{4}$, Section 30, T. 6 N., R. 35 E., W. M.,
Hodgen Ditch-1280 feet South and 1240 feet East from the Center, Section 30

A description of the place of use under the right, and to which such right is appurtenant, is as
follows:

10.2 acres NW $\frac{1}{4}$ SW $\frac{1}{4}$
Section 30
T. 6 N., R. 35 E., W. M.

This certificate describes that portion of the water right confirmed by the prior
certificate recorded at page 1712, Volume 3, State Record of Water Right
Certificates, NOT modified by the provisions of an order of the Water Resources
Director entered on August 10, 1978, approving transfer application No. 3958.

The issuance of this superseding certificate does not confirm the status of the
water right in reference to ORS 540.610.

And said right shall be subject to all other conditions and limitations contained in said decree.
The right to the use of the water for the purposes aforesaid is restricted to the lands or place of
use herein described.

WITNESS the signature of the Water Resources Director, affixed

this date October 20, 1978.


Water Resources Director

Recorded in State Record of Water Right Certificates, Volume 39, page 46733

CERTIFICATE OF WATER RIGHT

STATE OF OREGON

to

J. H. Sherrod

STATE OF OREGON,

County of Umatilla

} ss.

I CERTIFY, that the within was received
and duly recorded by me in Volume
of Record of Water Right Certificates, at
Page, on the 28 day
of November, 19 78.

Jessie M. Bell

County Clerk.

By

Don Masters

Deputy

SP*32934-690



BEFORE THE WATER RESOURCES DIRECTOR OF OREGON

UMATILLA COUNTY

IN THE MATTER OF THE APPLICATION)
OF RALPH W. SMUCKAL FOR APPROVAL)
OF CHANGES IN POINTS OF DIVER-)
SION OF WATER FROM DUGGER CREEK)

ORDER APPROVING
TRANSFER NO. 3958

On May 17, 1978, an application was filed in the office of the Water Resources Director by Ralph W. Smuckal for approval of changes in points of diversion from Dugger Creek, pursuant to the provisions of ORS 540.510 to 540.530.

The certificate recorded at page 1701, Volume 3, State Record of Water Right Certificates, in the name of J. M. Marlatt, describes a right which includes the use of not to exceed 0.07 cubic foot per second from Dugger Creek for irrigation of 5.8 acres in NW $\frac{1}{4}$ NW $\frac{1}{4}$ of Section 25, Township 6 North, Range 34 East, W.M., with a date of priority of 1899. The authorized point of diversion for this right is located 820 feet North and 70 feet West from the West Quarter Corner of Section 30, being within the SE $\frac{1}{4}$ NE $\frac{1}{4}$ of Section 25, Township 6 North, Range 34 East, W.M. (Gallaher Ditch).

The certificate recorded at page 1712 of said Volume 3, in the name of T. L. Sherod, describes a right which includes the use of not to exceed 0.37 cubic foot per second from Dugger Creek for irrigation of 29.8 acres in NW $\frac{1}{4}$ SW $\frac{1}{4}$ of Section 30, Township 6 North, Range 35 East, W.M., with a date of priority of June 19, 1911. The authorized point of diversion for this right is located 1280 feet South and 1240 feet East from the Center Corner of Section 30, being within the NW $\frac{1}{4}$ SE $\frac{1}{4}$ of Section 30, Township 6 North, Range 35 East, W.M. (Hodgen Ditch).

The applicant herein, owner of the lands above described, is seeking approval of changes from said points of diversion, without loss of priority, to the existing point of diversion located 950 feet South and 550 feet East from the Center Corner of Section 30, being within the NW $\frac{1}{4}$ SE $\frac{1}{4}$ of Section 30, Township 6 North, Range 35 East, W.M. (Smuckal Ditch).

Notice of the application, pursuant to ORS 540.520(2), was published in the Valley Herald, a newspaper printed and having general circulation in Umatilla County, Oregon, for a period of three weeks in the issues of June 15, 22 and 29, 1978.

Mr. William I. Porfily, Watermaster, has filed a statement to the effect that the proposed changes in points of diversion may be made without injury to existing

rights.

No objections having been filed and it appearing that the proposed changes in points of diversion may be made without injury to existing rights, the application should be approved.

NOW, THEREFORE, it hereby is ORDERED that the requested changes in points of diversion, as described herein, without loss of priority, are approved.

It is FURTHER ORDERED that the quantity of water diverted at the new point of diversion shall not exceed the quantity of water available at the old points of diversion under the subject rights, and shall not exceed 0.44 cubic foot per second.

It is FURTHER ORDERED that the following provisions shall be carried out prior to the diverting of water at the new point of diversion as herein confirmed:

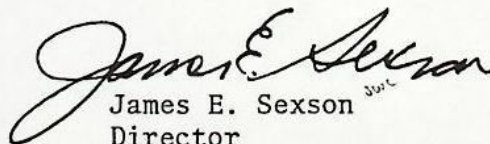
That the diversion works shall include an in line flow meter, a weir, or other suitable device for measuring the water to which the applicant is entitled;

That the type and plans of the measuring device be approved by the watermaster before the beginning of construction work and that the weir or measuring device be installed under the general supervision of said watermaster.

It is FURTHER ORDERED that the construction work shall be completed and the changes in point of diversion of water made on or before October 1, 1979.

It is FURTHER ORDERED that the certificates of water right recorded at pages 1701 and 1712, Volume 3, State Record of Water Right Certificates, are canceled; and in lieu thereof new certificates be issued covering the balance of the rights NOT involved in this proceeding; and upon proof satisfactory to the Water Resources Director of completion of works and beneficial use of water to the extent intended under the provisions of this order, confirming certificates of water right shall be issued to the applicant herein.

Dated at Salem, Oregon this 10th day of August, 1978.


James E. Sexson
Director

SUPERSEDED
CERTIFICATE NO. 46364

STATE OF OREGON

WATER DIVISION NO. 2

COUNTY OF

UMATILLA

CERTIFICATE OF WATER RIGHT

(For Rights which have been confirmed by the Courts)

This is to Certify, That RALPH W. SMUCKER
of Rt. 2; Box 93 ~~Freewater~~ State of Milton-Freewater Oregon 97062 has a right to the use of
the waters of Dugger Creek, a tributary of Pine Creek,

for the purpose of the irrigation of 5.8 ~~20.3~~ acres of land, domestic and stock use;

and that said right has been confirmed by decree of the Circuit Court of the State of Oregon for Umatilla County, and the said decree entered of record at Salem, in the Order Record of the ~~State Water Board~~ of the State of Oregon, in Volume 3, at page 321; that the priority of the right hereby confirmed dates from ~~the year~~ 1899;

that the amount of water to which such right is entitled and hereby confirmed for the purposes aforesaid, is limited to an amount actually beneficially used for said purposes, and shall not exceed 0.07 cfs ~~a rate of flow of 0.25 sec. ft.~~ from May 1st to September 1st of each year or its equivalent in case of rotation; the total quantity diverted during each irrigation season not to exceed 17.4 ~~60.9~~ acre feet,*

A description of the lands irrigated under such right, and to which the water hereby confirmed is appurtenant, or, if for other purposes, the place where such water is put to beneficial use, is as follows:

~~14.5 acres in Northeast quarter of Northwest quarter; 5.8 acres in Northwest quarter of Northwest quarter; Section Twenty-five (25) Township Six (6) North Range Thirty-four (34) East of Willamette Meridian, in Umatilla County, Oregon.~~

* if available at the original point of diversion in the SE¹NE¹ Sec 25, T. 6N., R. 34E; Gallagher Ditch - 820'W. & 70'W. from the E¹/4 Cor. Sec. 25.

This certificate is issued to confirm a change in ~~place of use and point of~~ diversion approved by an order of the Water Resources Director entered 8-10-78 and together with certificate of water right recorded at page 46364, Volume 39, State Record of Water Right Certificates, supersedes certificate 1701.

The issuance of this superseding certificate does not confirm the status of the water right in regard to the provisions of ORS 540.610 pertaining to forfeiture or abandonment.

Attest:

M. P. MERRILL
Secretary

Recorded in State Record of Water Right Certificates, Volume 3, page 1701.

53665

T-3958

P.O.D. - NW¹SE¹ + Sec 30 T. 6N., R. 35E., WM.; Smucker Ditch - 840' S. & 540' E. from the Center 1/4 Cor. Sec 30.

STATE OF OREGON

CERTIFICATE NO.

46733

WATER DIVISION NO. 2 COUNTY OF UMATILLA

CERTIFICATE OF WATER RIGHT

(For Rights which have been confirmed by the Courts)

This is to Certify, That ~~W. L. SHEROD~~ Ralph W. Smuckel
of ~~Box 93~~ Box 93 ~~Reeveter~~ Milton-Freewater State of ~~Oregon~~ Oregon 97862
has a right to the use of
the waters of Digger Creek, a tributary of Pine Creek,

for the purpose of ~~supplementing the water supply for the~~ irrigation of 29.8
~~land, also stock, and domestic use.~~

and that said right has been confirmed by decree of the Circuit Court of the State of
Oregon for Umatilla County, and the said decree entered of record at Salem,
in the Order Record of the ~~STATE WATER BOARD~~ STATE WATER BOARD of the State of Oregon, in Volume 3, at
page 321; that the priority of the right hereby confirmed dates from June 19, 1911
for ~~29.8 acres and from 1900 for 10.2 acres.~~

that the amount of water to which such right is entitled and hereby confirmed for the
purposes aforesaid, is limited to an amount actually beneficially used for said pur-
pose s, and shall not exceed ~~a rate of flow from all sources of supply of 0.50~~ 0.37 cfs

~~acc. ft. from May 1st to September 1st of each year or its equivalent in case of~~
~~rotation; the total quantity diverted during each irrigation season not to exceed~~
~~120 acre feet, if available at the original point of diversion in the NW 1/4 Sec 30, T.6N., R.35E., WM.,~~

~~89.4~~ 89.4 A description of the lands irrigated under such right, and to which the water
hereby confirmed is appurtenant, or, if for other purposes, the place where such water
is put to beneficial use, is as follows:

29.8 ~~40~~ acres in Northwest quarter of Southwest quarter of Section Thirty ~~(30)~~,
Township Six ~~(6)~~ North, Range Thirty-five ~~(35)~~ East, of Willamette Meridian, in
Umatilla County, Oregon.

Attention is called to Certificate of Water Right recorded in State Record
of Water Right Certificates, Volume 2, at page 908, covering the irrigation of
the above tract with the waters of a swamp.

P.O.D. - NW 1/4 Sec 30, T.6N., R.35E., WM.; Smuckel Ditch - 840'S. & 540'E.
from the Center 1/4 Cor Sec 30.

This certificate is issued to confirm a change in ~~place of use and point of~~
diversion approved by an order of the Water Resources Director
entered 8-10-78 and together with certificate of water right
recorded at page 46733, Volume 39, State Record of
Water Right Certificates, supersedes certificate 1712.

The issuance of this superseding certificate does not confirm the status of
the water right in regard to the provisions of ORS 540.610 pertaining to
forfeiture or abandonment.

of July, 1917.

STATE WATER BOARD

(SEAL OF STATE WATER BOARD)

By JOHN H. LEWIS
State Engineer, President.

Attest:

N. F. MERS
SecretaryRecorded in State Record of Water Right Certificates, Volume 3, page 1712

53664

T-3958

STATE OF OREGON

WATER DIVISION NO. 2 COUNTY OF UMATILLA

CERTIFICATE OF WATER RIGHT

(For Rights which have been confirmed by the Courts)

This is to Certify, That T. L. SHEROD

of Rt. 2, Freewater State of Oregon has a right to the use of the waters of Dugger Creek, a tributary of Pine Creek,

for the purpose of ^{supplemental} ~~supplementing the water supply~~ for the irrigation of ^{10.2} ~~forty~~ acres ~~of land, also~~ stock and domestic use,

and that said right has been confirmed by decree of the Circuit Court of the State of Oregon for Umatilla County, and the said decree entered of record at Salem, in the Order Record of the ^{STATE WATER BOARD} ~~Board of Water Commissioners~~ of the State of Oregon, in Volume 3, at page 321; that the priority of the right hereby confirmed dates from June 19, 1911 ~~for 29.8 acres and from 1900 for 10.2 acres~~

that the amount of water to which such right is entitled and hereby confirmed for the purposes aforesaid, is limited to an amount actually beneficially used for said purpose s, and shall not exceed a rate of flow from all sources of supply of ~~0.50~~ ^{0.13} sec. ft. from May 1st to September 1st of each year or its equivalent in case of rotation; the total quantity diverted during each irrigation season not to exceed ~~12.5~~ ^{30.6} acre feet.

A description of the lands irrigated under such right, and to which the water hereby confirmed is appurtenant, or, if for other purposes, the place where such water is put to beneficial use, is as follows:

^{10.2} ~~40~~ acres in Northwest quarter of Southwest quarter of Section Thirty (30), Township Six (6) North Range Thirty-five (35) East of Willamette Meridian, in Umatilla County, Oregon.

Attention is called to Certificate of Water Right recorded in State Record of Water Right Certificates, Volume 2, at page 908, covering the irrigation of the above tract with the waters of a swamp.

This certificate describes that portion of the water right confirmed by the prior certificate recorded at page 1712, Volume 3, State Record of Water Right Certificates, NOT modified by the provisions of an order of the Water Resources Director entered on August 10, 1978, approving transfer application No. 3958

The issuance of this superseding certificate does not confirm the status of the water right in reference to ORS 540.610.

The right to the use of the water aforesaid hereby confirmed is restricted to the lands or place of use herein described.

WITNESS the seal and signature of the ^{State} ~~Water Board~~

~~Water Board~~, affixed this 16th day

of July, 1978.

STATE WATER BOARD

(SEAL OF STATE WATER BOARD)

By JOHN H. LEWIS
State Engineer, President.

Attest:

M. F. MEERS
Secretary

Recorded in State Record of Water Right Certificates, Volume 3, page 1712.

T-3958

POD: NW 1/4 Sec 30 T6N R35E NM 1.50 = 0.37 = 0.13
Hodgen Ditch - 1280'S & 1240'E from the center of Sec 30

STATE OF OREGON

WATER DIVISION NO. 2 COUNTY OF UMATILLA

CERTIFICATE OF WATER RIGHT

(For Rights which have been confirmed by the Courts)

This is to Certify, That

J. M. MARLATT

of Rt. 2, Freewater State of

Oregon

has a right to the use of

the waters of Dugger Creek, a tributary of Pine Creek,

for the purpose of the irrigation of ^{14.5}~~20.5~~ acres of land, domestic and stock use;

and that said right has been confirmed by decree of the Circuit Court of the State of Oregon for Umatilla County, and the said decree entered of record at Salem, in the Order Record of the ^{STATE WATER BOARD}~~Register~~ of the State of Oregon, in Volume 3, at page 321; that the priority of the right hereby confirmed dates from ~~the year~~ 1899;

that the amount of water to which such right is entitled and hereby confirmed for the purposes aforesaid, is limited to an amount actually beneficially used for said purposes, and shall not exceed a rate of flow of ^{0.19}~~0.26~~ sec. ft. from May 1st to September 1st of each year or its equivalent in case of rotation; the total quantity diverted during each irrigation season not to exceed ^{43.5}~~60.9~~ acre feet.

A description of the lands irrigated under such right, and to which the water hereby confirmed is appurtenant, or, if for other purposes, the place where such water is put to beneficial use, is as follows:

14.5 acres in Northeast quarter of Northwest quarter; ~~5.8 acres in Northwest quarter of Northwest quarter~~; Section Twenty-five (25) Township Six (6) North Range Thirty-four (34) East of Willamette Meridian, in Umatilla County, Oregon.

This certificate describes that portion of the water right confirmed by the prior certificate recorded at page 1701, Volume 3, State Record of Water Right Certificates, NOT modified by the provisions of an order of the Water Resources Director entered on August 10, 1978, approving transfer application No. 3958.

The issuance of this superseding certificate does not confirm the status of the water right in reference to ORS 540.610.

The right to the use of the water aforesaid hereby confirmed is restricted to the lands or place of use herein described.

WITNESS the seal and signature of the ^{State}~~Water~~

Board ~~affixed~~ this 16th day

of July, 1977.

STATE WATER BOARD

(SEAL OF STATE WATER BOARD)

By JOHN H. LEWIS
State Engineer, President

Attest:

M. F. MERS
Secretary

Recorded in State Record of Water Right Certificates, Volume 3 page 1701.

P.O.D.: SE 4 NE 4 Sec 25 T6N R34EWM,
Galloher Ditch - 820' N 5 70' W from the W 1/4 cor Sec 30 T6N R35EWM

73958
RECEIVED

JUL 3 1978

**WATER RESOURCES DEPT.
SALEM, OREGON**

**NOTICE OF WATER RIGHT
TRANSFER APPLICATION
NO. 3958**

Notice is given hereby that an application has been filed in the office of the Water Resources Director by Ralph W. Smuckal for approval of changes in points of diversion from Dugger Creek, pursuant to the provisions of ORS 540.510 to 540.530.

The certificate recorded at page 1701, Volume 3, State Record of Water Right Certificates, in the name of J.M. Marlatt, describes a right which includes the use of not to exceed 0.07 cubic foot per second from Dugger Creek for irrigation of 5.8 ac in NW $\frac{1}{4}$ NW $\frac{1}{4}$ of Sec. 25, T 6N, R 34E, WM, with a date of priority of 1899. The authorized point of diversion for this right is located 820 ft. N & 70 ft. W from the W $\frac{1}{4}$ Corner of Sec. 30, being within the SE $\frac{1}{4}$ NE $\frac{1}{4}$ of Sec. 25, T 6N, R 34E, WM (Gallaher Ditch).

The certificate recorded at page 1712, of said Volume 3, in the name of T.L. Sherod, describes a right which includes the use of not to exceed 0.37 cfs from Dugger Cr. for irrigation of 29.8 ac in NW $\frac{1}{4}$ SW $\frac{1}{4}$ of Sec. 30, T 6N, R 35E, WM, with a date of priority of June 19, 1911. The authorized point of diversion for this right is located 1280 ft. S & 1240 ft. E from the Center Corner of Sec. 30, being within the NW $\frac{1}{4}$ SE $\frac{1}{4}$ of Sec. 30, T6N, R35E, WM (Hodgen Ditch).

The applicant herein owner of the lands above described, is seeking approval of changes from said points of diversion, without loss of priority, to the existing point of diversion located 950 ft. S & 550 St. E from the Center Corner of Sec. 30, being within the NW $\frac{1}{4}$ SE $\frac{1}{4}$ of Sec 30, T 6N, R 35E, WM (Smuckal Ditch).

All persons interested are notified hereby that a hearing will be held at the county courthouse at Pendleton, Oregon, on August 8, 1978, at 9:30 a.m. All objections to the proposed changes, if any there are, will be heard at said time and place. Any and all objections shall be prepared in writing: one copy to be served on Ralph W. Smuckal, Rt. 2, Box 94, Milton-Freewater, OR 97862; and one copy filed with the Water Resources Department, Salem, OR 97310, together with a \$10 filing fee, at least 10 days prior to the date set for hearing. IF NO OBJECTIONS ARE FILED, THE APPLICATION MAY BE APPROVED BY THE WATER RESOURCES DIRECTOR WITHOUT A HEARING. Administrative rules pertaining to the filing of a protest will be furnished by the Water Resources Department upon request.

Dated at Salem, Oregon this 12th day of June, 1978.

James E. Sexson
Director

24-25-C

Form 4. Proof of Publication. ORS 111.215(3).

(Title of Court and Cause)

No. _____
PROOF OF PUBLICATION OF
NOTICE

State of Oregon)
) ss.
County of Umatilla)

I, Dianne Zimmerman, being first duly sworn,
on oath say that I am the Principal Clerk
of The Valley Herald, a newspaper of general circulation, as defined
by ORS 193.010 and 193.020, printed and published at Milton-Freewater, Oregon, and that the notice, a copy of which is annexed, was
published in the entire issue of said newspaper in the following _____
issues.

June 15 June 22 June 29

Dianne Zimmerman
Subscribed and sworn to before me this 29 day of

June, 19 78

Di. Hutton
Notary public for Oregon

My commission expires: July 5, 1981