

3999

DESCRIPTION OF WATER RIGHT

Name Boise Cascade Corp. and  
City of Salem  
Address 315 Commercial St. SE  
Salem, OR. 97301

Change in POD, Use  
Date filed July 28, 1978  
Date of hearing Oct 5, 1978  
Place of hearing Salem  
Date of order 10-6-78 Vol. 31, page 298  
Date for application of water 10-1-80 90, 10-1-2000  
Proof mailed \_\_\_\_\_  
Proof received CERTIFICATE ISSUED MARCH 20, 2013 page 37958  
Certificate issued NOV 2 1978 Vol. 39, page 46801  
Ext of Time 4-28-09 v. 77 p. 586

Name of stream North Santiam River  
Trib. of \_\_\_\_\_ County of Marion  
Use manufacturing to municipal  
Quantity of water 62 cfs. No. of acres \_\_\_\_\_  
Name of ditch Salem Ditch  
Date of priority 1856  
In name of Boise Cascade  
Ne. Santiam Riv Adjudication, Vol. 14, page 163  
App. No. \_\_\_\_\_ Per. No. \_\_\_\_\_ Cert. No. 38652  
Certificate cancelled \_\_\_\_\_  
Notation made on record by \_\_\_\_\_  
12000

Duplicate Card

FEES PAID

Date	Amount	Receipt No.
7-28-78	100. <sup>5</sup>	5138
9-21-78	0.56	6250
1-24-04	250. <sup>00</sup>	65297
TOTAL		
9-21-78	Any Cert. Fee	6250

Statesman Journal A-50.56 p4 9-29-78 CR# 2622  
Extension 10-18-95 100.<sup>00</sup> 129540  
FEES REFUNDED

Date	Amount	Check No.

Ex 20-  
POD 15-  
USE 15-  
CERT 2-  
POD 50-  
102.56

REMARKS

COBU MAP # 725

(Ext. to 10-1-2000 v. 49 p. 458 on 12-11-95)  
ext to 2010 v. 59 p. 304

W.R.I.S.

Assembled 6-13-85 by SPS

Entered \_\_\_\_\_ by \_\_\_\_\_

Verified \_\_\_\_\_ by \_\_\_\_\_

INDEX CARDS:	Entered	Checked
Name	lgj	_____
Stream	lgj	_____
Pt. of Div.	lgj	_____
Calendar	lgj	_____
CHECKED TO RECORD		
Twp. & Rge.	lgj	_____
Decree-vault	lgj	_____
Decree-safe	lgj	_____
Cert. of W/R	lgj	_____
Per. Folder	_____	_____
Chaindex	_____	_____
Cross Ref.	_____	_____
Power Claim	_____	_____
Abstracts	lgj	_____

TO BE ENTERED WHERE CHECKED

206



## STATE OF OREGON

## COUNTY OF MARION

## CERTIFICATE OF WATER RIGHT

## THIS CERTIFICATE ISSUED TO

CITY OF SALEM  
555 LIBERTY ST SE ROOM 325  
SALEM OR 97301

confirms the right to use the waters of NORTH SANTIAM RIVER, tributary to WILLAMETTE RIVER for MUNICIPAL USES

This right was confirmed by decree of the Circuit Court of the State of Oregon for Marion County. The decree is of record at Salem, in the Order Record of the Water Resources Director in Volume 14, at Page 354. The date of priority is 1856. The amount of water to which this right is entitled is limited to an amount actually used beneficially, and shall not exceed 62.0 CUBIC FEET PER SECOND measured at the point of diversion.

The point of diversion is located as follows:

Twp	Rng	Mer	Sec	Q-Q	GLot	Measured Distances
9 S	1 W	WM	13	SW NE	2	MIDDLE INTAKE: 210 FEET SOUTH AND 310 FEET WEST FROM NE CORNER SWNE, SEC 13

A description of the place of use is as follows:

Twp	Rng	Mer	Sec	Q-Q
6 S	2 W	WM	31	SW 1/4
6 S	2 W	WM	31	SE 1/4
6 S	2 W	WM	32	NE SW
6 S	2 W	WM	32	SW SW
6 S	2 W	WM	32	SE SW
6 S	2 W	WM	32	SW SE
6 S	2 W	WM	32	SE SE
6 S	3 W	WM	23	SW NE
6 S	3 W	WM	23	SE NE
6 S	3 W	WM	23	SE NW
6 S	3 W	WM	23	NE SW
6 S	3 W	WM	23	SW SW
6 S	3 W	WM	23	SE SW
6 S	3 W	WM	23	SE 1/4
6 S	3 W	WM	26	ALL
6 S	3 W	WM	34	ALL
6 S	3 W	WM	35	ALL



## NOTICE OF RIGHT TO RECONSIDERATION OR JUDICIAL REVIEW

This is an order in other than a contested case. This order is subject to judicial review under ORS 183.484. Any petition for judicial review must be filed within the 60-day time period specified by ORS 183.484(2). Pursuant to ORS 536.075 and OAR 137-004-0080, you may either petition for judicial review or petition the Director for reconsideration of this order. A petition for reconsideration may be granted or denied by the Director, and if no action is taken within 60 days following the date the petition was filed, the petition shall be deemed denied.



Twp	Rng	Mer	Sec	Q-Q
6S	3 W	WM	36	ALL
7S	2 W	WM	5	NE 1/4
7S	2 W	WM	5	NW 1/4
7S	2 W	WM	5	SW 1/4
7S	2 W	WM	5	NE SE
7S	2 W	WM	5	NW SE
7S	2 W	WM	5	SW SE
7S	2 W	WM	6	ALL
7S	2 W	WM	7	ALL
7S	2 W	WM	8	NW NE
7S	2 W	WM	8	SW NE
7S	2 W	WM	8	NW 1/4
7S	2 W	WM	8	SW 1/4
7S	2 W	WM	8	NW SE
7S	2 W	WM	8	SW SE
7S	2 W	WM	17	NW NE
7S	2 W	WM	17	NW 1/4
7S	2 W	WM	17	SW 1/4
7S	2 W	WM	18	ALL
7S	2 W	WM	19	ALL
7S	2 W	WM	20	NW 1/4
7S	2 W	WM	20	SW 1/4
7S	2 W	WM	29	NW 1/4
7S	2 W	WM	29	SW 1/4
7S	2 W	WM	30	ALL
7S	2 W	WM	31	ALL
7S	2 W	WM	32	NW NE
7S	2 W	WM	32	SW NE
7S	2 W	WM	32	NW 1/4
7S	2 W	WM	32	SW 1/4
7S	2 W	WM	32	SE 1/4
7S	3 W	WM	1	ALL
7S	3 W	WM	2	ALL
7S	3 W	WM	3	NE 1/4
7S	3 W	WM	3	NW 1/4
7S	3 W	WM	3	NE SW
7S	3 W	WM	3	NW SW
7S	3 W	WM	3	SE 1/4
7S	3 W	WM	8	NE 1/4
7S	3 W	WM	8	NW 1/4
7S	3 W	WM	8	NE SW
7S	3 W	WM	8	NW SW
7S	3 W	WM	8	SE SW
7S	3 W	WM	8	SE 1/4
7S	3 W	WM	9	NW NW
7S	3 W	WM	9	SW NW
7S	3 W	WM	9	SW 1/4
7S	3 W	WM	9	SE 1/4
7S	3 W	WM	10	NE 1/4
7S	3 W	WM	10	SE 1/4
7S	3 W	WM	11	ALL



Twp	Rng	Mer	Sec	Q-Q
7 S	3 W	WM	12	ALL
7 S	3 W	WM	13	ALL
7 S	3 W	WM	14	ALL
7 S	3 W	WM	15	NE 1/4
7 S	3 W	WM	15	SW NW
7 S	3 W	WM	15	SW 1/4
7 S	3 W	WM	15	SE 1/4
7 S	3 W	WM	16	ALL
7 S	3 W	WM	17	ALL
7 S	3 W	WM	18	NW NE
7 S	3 W	WM	18	SW NE
7 S	3 W	WM	18	SE NE
7 S	3 W	WM	18	NW 1/4
7 S	3 W	WM	18	SW 1/4
7 S	3 W	WM	18	SE 1/4
7 S	3 W	WM	19	NE NE
7 S	3 W	WM	19	NW NE
7 S	3 W	WM	19	SE NE
7 S	3 W	WM	19	NW 1/4
7 S	3 W	WM	19	NE SW
7 S	3 W	WM	19	NW SW
7 S	3 W	WM	19	NE SE
7 S	3 W	WM	19	NW SE
7 S	3 W	WM	19	SE SE
7 S	3 W	WM	20	ALL
7 S	3 W	WM	21	ALL
7 S	3 W	WM	22	ALL
7 S	3 W	WM	23	ALL
7 S	3 W	WM	24	ALL
7 S	3 W	WM	25	ALL
7 S	3 W	WM	26	ALL
7 S	3 W	WM	27	ALL
7 S	3 W	WM	28	ALL
7 S	3 W	WM	29	NE 1/4
7 S	3 W	WM	29	NE NW
7 S	3 W	WM	29	NW NW
7 S	3 W	WM	29	SE 1/4
7 S	3 W	WM	30	NE NE
7 S	3 W	WM	31	SE NE
7 S	3 W	WM	31	NE SE
7 S	3 W	WM	32	NE 1/4
7 S	3 W	WM	32	NE NW
7 S	3 W	WM	32	SW NW
7 S	3 W	WM	32	SE NW
7 S	3 W	WM	32	SW 1/4
7 S	3 W	WM	32	SE 1/4
7 S	3 W	WM	33	ALL
7 S	3 W	WM	34	ALL
7 S	3 W	WM	35	ALL
7 S	3 W	WM	36	ALL
8 S	2 W	WM	5	NW NE





Twp	Rng	Mer	Sec	Q-Q
8 S	2 W	WM	5	SW NE
8 S	2 W	WM	5	SE NE
8 S	2 W	WM	5	NW 1/4
8 S	2 W	WM	5	SW 1/4
8 S	2 W	WM	5	SE 1/4
8 S	2 W	WM	6	ALL
8 S	2 W	WM	7	ALL
8 S	2 W	WM	8	ALL
8 S	2 W	WM	17	NE NE
8 S	2 W	WM	17	NW NE
8 S	2 W	WM	17	NW 1/4
8 S	2 W	WM	17	SW 1/4
8 S	2 W	WM	18	NE 1/4
8 S	2 W	WM	18	NW 1/4
8 S	2 W	WM	18	SE SW
8 S	2 W	WM	18	SE 1/4
8 S	2 W	WM	19	NE NE
8 S	2 W	WM	19	NW NE
8 S	2 W	WM	20	SW NE
8 S	2 W	WM	20	SE NE
8 S	2 W	WM	20	NE NW
8 S	2 W	WM	20	NW NW
8 S	2 W	WM	20	SE NW
8 S	2 W	WM	20	NE SW
8 S	2 W	WM	20	SE SW
8 S	2 W	WM	20	SE 1/4
8 S	3 W	WM	1	ALL
8 S	3 W	WM	2	ALL
8 S	3 W	WM	3	ALL
8 S	3 W	WM	4	ALL
8 S	3 W	WM	5	ALL
8 S	3 W	WM	6	SW NE
8 S	3 W	WM	6	SE NE
8 S	3 W	WM	6	SW NW
8 S	3 W	WM	6	SE NW
8 S	3 W	WM	6	NE SW
8 S	3 W	WM	6	NW SW
8 S	3 W	WM	6	SW SW
8 S	3 W	WM	6	NE SE
8 S	3 W	WM	6	NW SE
8 S	3 W	WM	6	SE SE
8 S	3 W	WM	7	NE NE
8 S	3 W	WM	7	NW NW
8 S	3 W	WM	8	NE 1/4
8 S	3 W	WM	8	NE NW
8 S	3 W	WM	8	NW NW
8 S	3 W	WM	8	SE SW
8 S	3 W	WM	8	SE 1/4
8 S	3 W	WM	9	ALL
8 S	3 W	WM	10	ALL
8 S	3 W	WM	11	ALL



Twp	Rng	Mer	Sec	Q-Q
8 S	3 W	WM	12	ALL
8 S	3 W	WM	13	NE 1/4
8 S	3 W	WM	13	NW 1/4
8 S	3 W	WM	13	NE SW
8 S	3 W	WM	13	NW SW
8 S	3 W	WM	13	SW SW
8 S	3 W	WM	14	ALL
8 S	3 W	WM	15	ALL
8 S	3 W	WM	16	ALL
8 S	3 W	WM	17	NE 1/4
8 S	3 W	WM	17	NE NW
8 S	3 W	WM	17	NE SW
8 S	3 W	WM	17	SE 1/4
8 S	3 W	WM	21	NE NE
8 S	3 W	WM	21	NW NE
8 S	3 W	WM	21	NE NW
8 S	3 W	WM	22	NE 1/4
8 S	3 W	WM	22	NW 1/4
8 S	3 W	WM	22	NE SW
8 S	3 W	WM	22	NW SW
8 S	3 W	WM	22	NE SE
8 S	3 W	WM	23	ALL
8 S	3 W	WM	24	SW NW
8 S	3 W	WM	24	NW SW
8 S	3 W	WM	24	SW SW

Measurement, recording and reporting conditions:

When in the judgment of the watermaster it becomes necessary to install headgates and measuring devices:

That the diversion works shall include an in line flow meter, a weir, or other suitable device for measuring the water to which this right is entitled;

That the type and plans of the measuring device be approved by the watermaster before the beginning of construction work and that the weir or measuring device be installed under the general supervision of said watermaster.


The quantity of water diverted at the new point of diversion shall not exceed the quantity of water available from the original point of diversion.

Twp	Rng	Mer	Sec	Q-Q	Measured Distances
9 S	1 W	WM	11	SW SE	370 FEET SOUTH & 565 FEET EAST FROM THE NW CORNER OF THE SW 1/4/ SE 1/4, SECTION 11

This certificate is issued to confirm a change in POINT OF DIVERSION AND USE approved by an order of the Water Resources Director entered October 6, 1978, at Special Order Volume 31, Page 298, approving Transfer Application 3999, and together with Certificate 46801, supersedes Certificate 38652, State Record of Water Right Certificates.

The right to the use of the water for the above purpose is restricted to beneficial use on the lands or place of use described; however, water may be applied to lands which are not specifically described above, provided the holder of this right complies with ORS 540.510(3). This right is subject to all other conditions and limitations contained in said decree.

Issued MAR 20 2013.

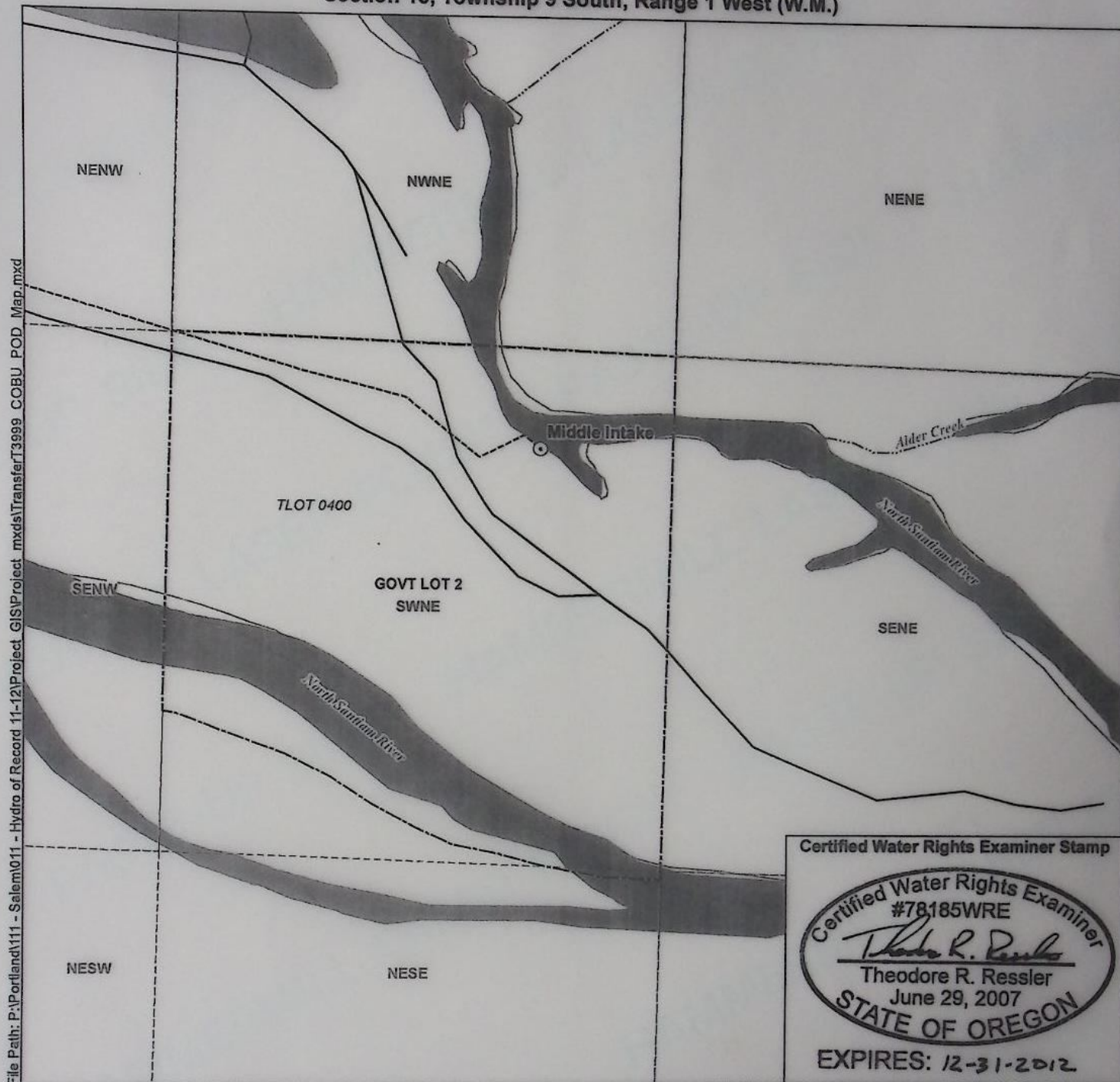


Dwight W. French  
Water Right Services Administrator, for  
Phillip C. Ward, Director



# Claim of Beneficial Use Point of Diversion Map

Transfer T-3999 (North Santiam River Decree)  
Section 13, Township 9 South, Range 1 West (W.M.)





BEFORE THE WATER RESOURCES DIRECTOR OF OREGON  
MARION COUNTY

IN THE MATTER OF THE APPLICATION OF )  
BOISE CASCADE CORP. & CITY OF SALEM )  
FOR APPROVAL OF CHANGES IN POINT OF )  
DIVERSION AND USE OF WATER )  
- - - - -

ORDER APPROVING  
TRANSFER NO. 3999

On July 28, 1978, an application was filed in the office of the Water Resources Director by Boise Cascade Corporation and City of Salem for approval of changes in point of diversion and use heretofore made of water from North Santiam River, pursuant to the provisions of ORS 540.510 to 540.530.

The certificate recorded at page 38652, Volume 30, State Record of Water Right Certificates, in the name of Boise Cascade, describes a right for the use of not to exceed 162.0 cubic feet per second from North Santiam River for power and manufacturing in NE $\frac{1}{4}$  NW $\frac{1}{4}$  of Section 27, Township 7 South, Range 3 West, W.M., with a date of priority of 1856.

Water for said right is diverted from a point located 370 feet South and 565 feet East from the Northwest Corner of the SW $\frac{1}{4}$  SE $\frac{1}{4}$  of Section 11, being within the SW $\frac{1}{4}$  SE $\frac{1}{4}$  of said Section 11, Township 9 South, Range 1 West, W.M.

The applicants herein propose to change the use heretofore made of 62.0 cubic feet per second of said water from the purpose of manufacturing to hereafter use the water for municipal purposes within the City of Salem service area within Sections 31 and 32, Township 6 South, Range 2 West, W.M.; Sections 23, 26, 34, 35 and 36, Township 6 South, Range 3 West, W.M.; Sections 5, 6, 7, 8, 17, 18, 19, 20, 29, 30, 31 and 32, Township 7 South, Range 2 West, W.M.; Sections 1, 2, 3, and 8 through 36, Township 7 South, Range 3 West, W.M.; Sections 5, 6, 7, 8, 17, 18, 19 and 20, Township 8 South, Range 2 West, W.M.; Sections 1 through 17; 20 through 24; 27 and 28, Township 8 South, Range 3 West, W.M.; and to change the point of diversion for the said 62.0 cubic feet per second of water from the point described above to hereafter divert the water from two points of diversion located: (1) 620 feet South and 120 feet West from the Northeast Corner of the SW $\frac{1}{4}$  NE $\frac{1}{4}$  of Section 13, being within the SW $\frac{1}{4}$  NE $\frac{1}{4}$  of said Section 13, Township 9 South, Range 1 West, W.M.; and (2) 830 feet South and 660 feet East from the Northwest Corner of the NW $\frac{1}{4}$  NE $\frac{1}{4}$  of Section 13, being within the NW $\frac{1}{4}$  NE $\frac{1}{4}$  of said Section 13, Township 9 South, Range 1 West, W.M., all without loss of priority.

Notice of the application, pursuant to ORS 540.520(2), was published in the

034 P275



Oregon Statesman, a newspaper printed and having general circulation in Marion County, Oregon, for a period of three weeks in the issues of August 14, 21, and 28, 1978.

Mr. Clifton R. King, Watermaster, has filed a statement to the effect that the proposed changes in point of diversion and use heretofore made of water may be made without injury to existing rights.

No objections having been filed and it appearing that the proposed changes in point of diversion and use heretofore made of water may be made without injury to existing rights, the application should be approved.

NOW, THEREFORE, it hereby is ORDERED that the requested changes in point of diversion and use heretofore made of water, as described herein, without loss of priority, are approved.

It is FURTHER ORDERED that the quantity of water diverted at the new points of diversion shall not exceed the quantity of water available at the old point of diversion under the subject right.

It is FURTHER ORDERED that the following provisions shall be effective when in the judgment of the watermaster it becomes necessary to install headgates and measuring devices:

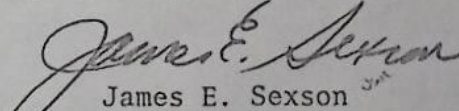
That the diversion works shall include an in line flow meter, a weir, or other suitable device for measuring the water to which the applicant is entitled;

That the type and plans of the measuring device be approved by the watermaster before the beginning of construction work and that the weir or measuring device be installed under the general supervision of said watermaster.

It is FURTHER ORDERED that the construction work shall be completed and the change in point of diversion of water made and said water so transferred shall be applied to beneficial use on or before October 1, 1985.

It is FURTHER ORDERED that the certificate of water right recorded at page 38652, Volume 30, State Record of Water Right Certificates, is canceled; and in lieu thereof a new certificate be issued covering the balance of the right NOT involved in this proceeding; and upon proof satisfactory to the Water Resources Director of completion of works and beneficial use of water to the extent intended under the provisions of this order, a confirming certificate of water right shall be issued to the City of Salem.

Dated at Salem, Oregon this 6th day of October, 1978.

  
James E. Sexson  
Director



BEFORE THE WATER RESOURCES DIRECTOR OF OREGON

MARION COUNTY

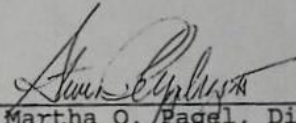
ORDER APPROVING AN EXTENSION OF TIME REQUEST

The changes approved under Transfer 3999, in the name of Boise Cascade Corporation and the City of Salem, were to have been completed by October 1, 1995. The City of Salem has requested additional time to complete the changes.

The City provided evidence of reasonable diligence in attempting to complete the project. The request for extension of time should be approved.

The time for completion of the changes approved by Transfer 3999, in the name of Boise Cascade Corporation and the City of Salem, shall be extended to October 1, 2000.

WITNESS the signature of the Water Resources Director,  
affixed December 11, 1995.

  
\_\_\_\_\_  
for Martha O. Pagel, Director



**BEFORE THE WATER RESOURCES DEPARTMENT  
OF THE  
STATE OF OREGON**

In the Matter of Application for Extension	)	FINAL ORDER APPROVING AN
of Time for Transfer of Water Right	)	EXTENSION OF TIME
Authorized by T-3999, Marion County,	)	
Oregon	)	

**Applicant**

BOISE CASCADE CORPORATION &  
CITY OF SALEM  
555 LIBERTY STREET SE ROOM 325  
SALEM OR 97301

**Findings of Fact**

1. On March 5, 2009, the Department received an application for extension of time for transfer of water right from the City of Salem.
2. The Water Resources Department issued an order approving Transfer Application T-3999 on October 6, 1978. The order was recorded in Special Order Volume 31, at Page 298. The order set a transfer completion date of October 1, 1985.
3. The Water Resources Department issued an order approving an extension of time dated September 24, 1985. The order was recorded by a letter from the Department. The order set a transfer completion date of October 1, 1990.
4. The Water Resources Department issued an order approving an extension of time dated June 10, 1991. The order was recorded by a letter from the Department. The order set a transfer completion date of October 1, 1995.
5. The Water Resources Department issued an order approving an extension of time dated December 11, 1995. The order was recorded in Special Order Volume 49, at Page 458. The order set a transfer completion date of October 1, 2000.

This is a final order in other than contested case. This order is subject to judicial review under ORS 183.484. Any petition for judicial review must be filed within the 60 day time period specified by ORS 183.484(2). Pursuant to ORS 536.075 and OAR 137-004-0080 you may either petition for judicial review or petition the Director for reconsideration of this order. A petition for reconsideration may be granted or denied by the Director, and if no action is taken within 60 days following the date the petition was filed, the petition shall be deemed denied.



6. The Water Resources Department issued an order approving an extension of time dated March 2, 2004. The order was recorded in Special Order Volume 59, at Page 304. The order set a transfer completion date of October 1, 2010.
7. The City has constructed Phase 1-3 of the 75 MGD transmission line at a cost of \$24 million from 2001 to 2008. The City has also constructed capacity improvements at Geren Island Water Treatment Plant at a cost of \$41.3 million from 1997 through 2001. The City is continuing to work on easements and permitting.
8. To fully complete the change, it will be necessary for the City to construct Phase 4-5 of the 75 MGD transmission line at an estimated cost of \$55.3 million. In addition to completing these changes, the City must work in combination with existing water rights and will need to construct a second 75 MGD pipeline.
9. The City has not been able to complete the change within the times allowed because of the cost and complexity of the project.

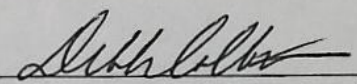
#### Conclusions of Law

Pursuant to OAR 690-380-6020, the Director of the Water Resources Department concludes the applicant has shown reasonable diligence to complete the transfer within the time period established by the order approving Transfer Application T-3999.

#### Now, therefore, it is ORDERED:

The time for completion of beneficial use authorized by T-3999 shall be extended to October 1, 2030.

Dated at Salem, Oregon this 28<sup>th</sup> day of April, 2009

  
Phillip C. Ward, Director *PW*

Mailing date: APR 29 2009



**NOTICE OF WATER RIGHT  
TRANSFER APPLICATION**  
NO. 3885

Notice is given hereby that an application has been filed in the office of the Water Resources Director by Boise Cascade Corp. & City of Salem for approval of changes in point of diversion and use heretofore made of water from North Santiam River, pursuant to the provisions of ORS 540.510 to 540.530.

The certificate recorded at page 38852, Volume 30, State Record of Water Right Certificates, in the name of Boise Cascade, describes a right which includes the use of not to exceed 62.0 cubic feet per second from N. Santiam River for manufacturing in NE $\frac{1}{4}$  NW $\frac{1}{4}$  of Sec 27, T 7S, R 3W, WM, with a date of priority of 1856.

Water for said right is diverted from a point located 370 ft S & 565 ft E from the NW Corner of the SW $\frac{1}{4}$  SE $\frac{1}{4}$  of Sec 11, being within the SW $\frac{1}{4}$  SE $\frac{1}{4}$  of Sec 11, T 9S, R 1W, WM.

The applicants herein propose to change the use heretofore made and point of diversion therefrom and, without loss of priority, to hereafter use the water for municipal purposes within the City of Salem service area within Sec 31 & 32, T 6S, R 2W, WM; Sec 23, 26, 34, 35 & 36, T 6S, R 3W, WM; Sec 5, 6, 7, 8, 17, 18, 19, 20, 29, 30, 31 & 32, T 7S, R 2W, WM; Sec 1, 2, 3, 8, 9, 10, 11, 12, 13, 14, 15, 16, 17, 18, 19, 20, 21, 22, 23, 24, 25, 26, 27, 28, 29, 30, 31, 32, 33, 34, 35 & 36, T 7S, R 3W, WM; Sec 5, 6, 7, 8, 17, 18, 19 & 20, T 8S, R 2W, WM; and Sec 1, 2, 3, 4, 5, 6, 7, 8, 9, 10, 11, 12, 13, 14, 15, 16, 17, 20, 21, 22, 23, 24, 27 & 28, T 8S, R 3W, WM, from two points of diversion located: (1) 620 ft S & 120 ft W from the NE Corner of the SW $\frac{1}{4}$  NE $\frac{1}{4}$  of Sec 13, being within the SW $\frac{1}{4}$  NE $\frac{1}{4}$  of Sec 13, T 9S, R 1W, WM, and (2) 830 ft S & 660 ft E from the NW Corner of the NW $\frac{1}{4}$  NE $\frac{1}{4}$  of Sec 13, being within the NW $\frac{1}{4}$  NE $\frac{1}{4}$  of Sec 13, T 9S, R 1W, WM.

All persons interested are notified hereby that a hearing will be held at the county courthouse at Salem, Oregon, on October 5, 1978, at 9:30 a.m. All objections to the proposed change, if any there are, will be heard at said time and place. Any and all objections shall be prepared in writing: one copy to be served on City of Salem, c/o Herbert J. Arnold, Planning Engr., Dept of Public Works, City Hall, 555 Liberty St. SE, Salem, OR 97301; and one copy filed with the Water Resources Department, Salem, OR 97310, together with a \$10 filing fee, at least 10 days prior to the date set for hearing. IF NO OBJECTIONS ARE FILED, THE APPLICATION MAY BE APPROVED BY THE WATER RESOURCES DIRECTOR WITHOUT A HEARING. Administrative rules pertaining to the filing of a protest will be furnished by the Water Resources Department upon request.

Dated at Salem, Oregon, this 9th day of August, 1978.

James E. Sexson  
Director

OS Aug. 14, 21, 28, 1978

# Affidavit of Publication

STATE OF OREGON,

County of Marion, } ss.

SEP 5 1978

WATER RESOURCES DEPT  
SALEM, OREGON

I, Lela McAllister, being first duly sworn, depose and say that I am the principal clerk of The Oregon Statesman ☒ of The Capital Journal ☐ , a newspaper of general circulation as of The Statesman Journal ☐ defined by sections 193.010 to 193.110, Oregon Revised Statutes; printed and published at Salem in the aforesaid county and state; that the, Water right transfer

.....a printed copy of which is hereby annexed, was published in the entire issue of said newspaper for three successive and consecutive times in the following issues: Aug. 14, 21, 28, 1978

Subscribed and sworn to me this 28 day of Aug. 19 78

Notary Public for Oregon

My commission expires 4/29/81  
SM/AC150R-1177/H