

Name Joseph H. + Helen W. Stetson

4015

By _____

Address 15509 SE Mill Plain #7B

Vancouver, WA 98664

Change in POD

Date filed Aug. 7, 1978

Date of hearing _____

Place of hearing _____

Date of order 9-5-78 Vol. 31, page 195

Date for application of water 10-1-80

Proof mailed _____

Proof received _____

Certificate issued SEP 29 1978 Vol. 39, page 46546

DEC 29 1989

63791

to survey 6/80

REMARKS

See T-9002, 2899 - FINIS -

SEE T-7862

DESCRIPTION OF WATER RIGHT

Name of stream Umpqua River

Trib. of _____ County of Douglas

Use _____

Quantity of water _____ No. of acres 4.2

Name of ditch _____

Date of priority Aug 5, 1958

In name of Milo Bullock

Adjudication, Vol. _____, page _____

App. No. 32563 Per. No. 25778 Cert. No. 44040

Certificate cancelled _____

Notation made on record by _____

OK cert

W.R.I.S.

Assembled 6-19-85 by SCA

Entered _____ by _____

Verified _____ by _____

FEES PAID

Date	Amount	Receipt No.
<u>8-7-78</u>	<u>37-</u>	<u>5316</u>
TOTAL . . .		
	Cert. Fee	

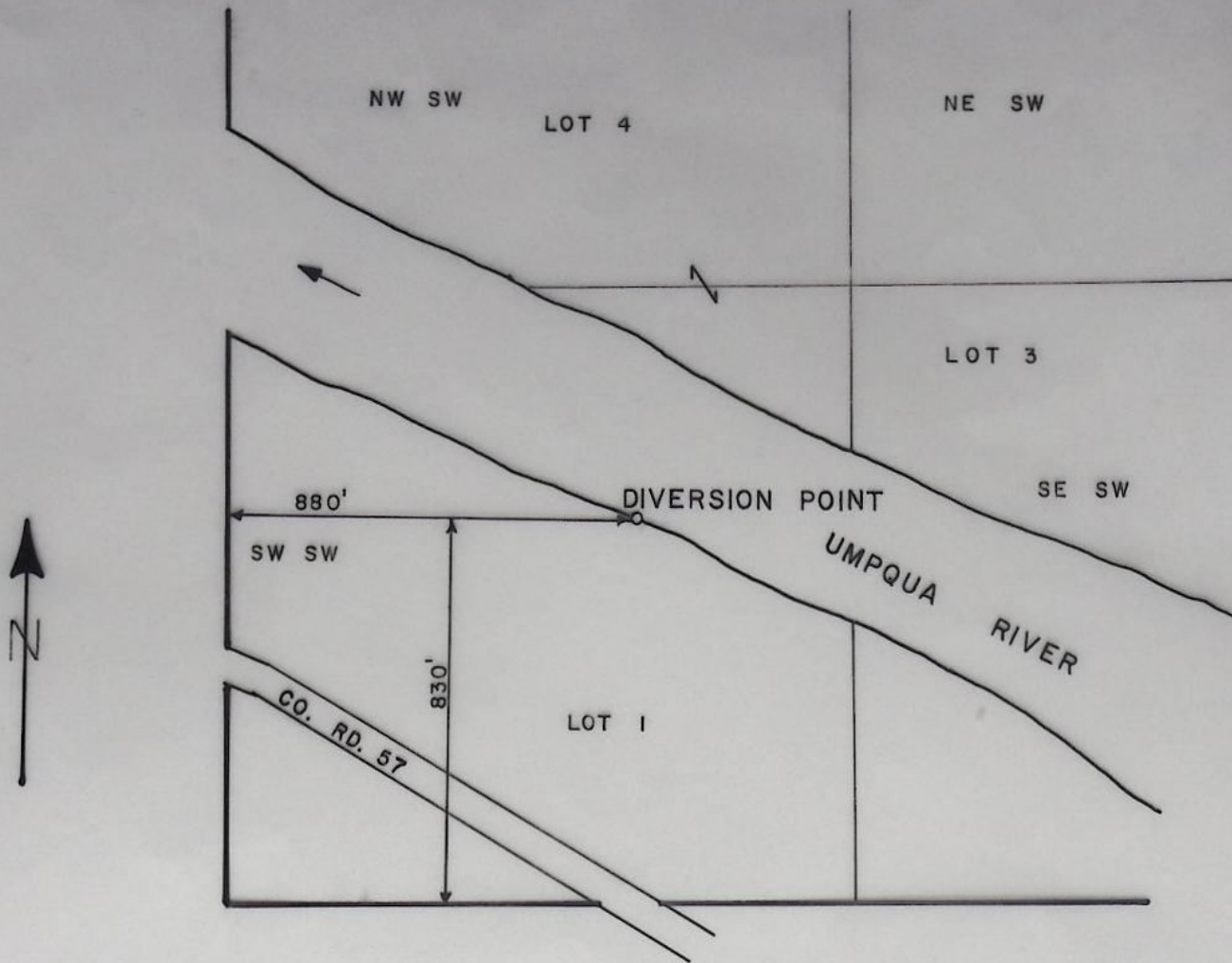
FEES REFUNDED

Date	Amount	Check No.
<i>exam 20⁰⁰</i>		
<i>POD 15⁰⁰</i>		
<i>Cert Fee 2⁰⁰</i>		
<i>37⁰⁰</i>		

INDEX CARDS:	Entered	Checked
<input checked="" type="checkbox"/> Name	<i>lgj</i>	_____
<input checked="" type="checkbox"/> Stream	<i>lgj</i>	_____
<input checked="" type="checkbox"/> Pt. of Div.	<i>lgj</i>	_____
<input checked="" type="checkbox"/> Calendar	<i>lgj</i>	_____
CHECKED TO RECORDS:		
<input checked="" type="checkbox"/> Twp. & Rge.	<i>lgj</i>	_____
<input checked="" type="checkbox"/> Decree-vault	_____	_____
<input checked="" type="checkbox"/> Decree-safe	_____	_____
<input checked="" type="checkbox"/> Cert. of W/R	<i>wo</i>	_____
<input checked="" type="checkbox"/> Gen. Folder	<i>wo</i>	_____
<input checked="" type="checkbox"/> Minindex	_____	_____
<input checked="" type="checkbox"/> Cross Ref.	_____	_____
<input checked="" type="checkbox"/> Power Claim	_____	_____
<input checked="" type="checkbox"/> Abstracts	<i>lgj</i>	_____

T. 24 S., R. 7 W., W. M.

SECTION 2



SCALE: 1" = 400'

FINAL PROOF SURVEY

UNDER

TRANSFER NUMBER 4015

IN NAME OF

JOSEPH H. & HELEN W. STETSON

Surveyed AUG. 12, 1987, by J. KAUPPILA

STATE OF OREGON

COUNTY OF

DOUGLAS

SUPERSEDED
CERTIFICATE NO.

465462 49004

CERTIFICATE OF WATER RIGHT

This Is to Certify, That

MILO BULLOCK

of Kellogg Route, Box 81, Oakland, State of Oregon, 97462, has made proof to the satisfaction of the Water Resources Director, of a right to the use of the waters of Umpqua River

a tributary of Pacific Ocean
irrigation of 35.7 acres

for the purpose of

under Permit No. 25778 and that said right to the use of said waters has been perfected in accordance with the laws of Oregon; that the priority of the right hereby confirmed dates from August 5, 1958

that the amount of water to which such right is entitled and hereby confirmed, for the purposes aforesaid, is limited to an amount actually beneficially used for said purposes, and shall not exceed 0.4 cubic foot per second

or its equivalent in case of rotation, measured at the point of diversion from the stream. The point of diversion is located in the Lot 1 (SE $\frac{1}{4}$ SW $\frac{1}{4}$), Section 2, T. 24 S., R. 7 W., W. M., 620 feet North and 1420 feet East; 40 feet North and 2250 feet East; both from the SW Corner of Section 2.

The amount of water used for irrigation, together with the amount secured under any other right existing for the same lands, shall be limited to one-eightieth of one cubic foot per second per acre, or its equivalent for each acre irrigated and shall be further limited to a diversion of not to exceed 2 $\frac{1}{2}$ acre feet per acre for each acre irrigated during the irrigation season of each year; provided further that the right to the use of water is limited to the period when the flow of water in the Umpqua River is 525.0 c.f.s. or more at tidewater,

and shall conform to such reasonable rotation system as may be ordered by the proper state officer.

A description of the place of use under the right hereby confirmed, and to which such right is appurtenant, is as follows:

10.9 acres Lot 1 (SW $\frac{1}{4}$ SW $\frac{1}{4}$)
5.8 acres Lot 1 (SE $\frac{1}{4}$ SW $\frac{1}{4}$)
Section 2

16.4 acres Lot 1 (NE $\frac{1}{4}$ NW $\frac{1}{4}$)
2.4 acres Lot 1 (NW $\frac{1}{4}$ NE $\frac{1}{4}$)
0.2 acre Lot 2 (SW $\frac{1}{4}$ NE $\frac{1}{4}$)
Section 11
T. 24 S., R. 7 W., W. M.

This certificate is issued to confirm an additional point of diversion approved December 14, 1973 and supersedes certificate of water right 31847.

The right to the use of the water for the purposes aforesaid is restricted to the lands or place of use herein described. and is subject to the existing minimum flow policies established by the Water Policy Review Board.

WITNESS the signature of the Water Resources Director, affixed

this date. January 18, 1977

James E. Saxson
Water Resources Director

Recorded in State Record of Water Right Certificates, Volume 36, page 44046

T-4015

T-4002

STATE OF OREGON

COUNTY OF

DOUGLAS

CERTIFICATE NO. 50357

"Superseded by
Cert. No. 56464, 56465

CERTIFICATE OF WATER RIGHT

This Is to Certify, That

MILO BULLOCK

of Kellogg Rt., Box 81, Oakland, State of Oregon, 97462, has made
proof to the satisfaction of the Water Resources Director, of a right to the use of the waters of
Umpqua River

a tributary of Pacific Ocean
irrigation of 30.8 acres

for the purpose of

under Permit No. 25778 and that said right to the use of said waters has been perfected in
accordance with the laws of Oregon; that the priority of the right hereby confirmed dates from
August 5, 1958
that the amount of water to which such right is entitled and hereby confirmed, for the purposes
aforesaid, is limited to an amount actually beneficially used for said purposes, and shall not exceed
0.34 cubic foot per second

or its equivalent in case of rotation, measured at the point of diversion from the stream.
The point of diversion is located in the Lot 1 (SE $\frac{1}{4}$ SW $\frac{1}{4}$), Section 2, T. 24 S., R. 7 W.,
W. M., 620 feet North and 1420 feet East; 40 feet North and 2250 feet East, both
from the SW Corner, Section 2

The amount of water used for irrigation, together with the amount secured under any other
right existing for the same lands, shall be limited to one-eightieth of one cubic foot per second
per acre, or its equivalent for each acre irrigated and shall be further limited
to a diversion of not to exceed 2 $\frac{1}{2}$ acre feet per acre for each acre irrigated
during the irrigation season of each year; provided further that the right to
the use of water is limited to the period when the flow of water in the Umpqua
River is 525.0 c.f.s. or more at tidewater

and shall
conform to such reasonable rotation system as may be ordered by the proper state officer.

A description of the place of use under the right hereby confirmed, and to which such right
is appurtenant, is as follows:

6.7 acres Lot 1 (SW $\frac{1}{4}$ SW $\frac{1}{4}$)
5.8 acres Lot 1 (SE $\frac{1}{4}$ SW $\frac{1}{4}$)
Section 2

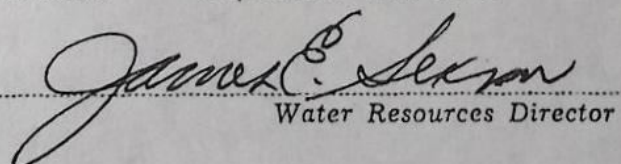
16.3 acres Lot 1 (NE $\frac{1}{4}$ NW $\frac{1}{4}$)
1.8 acres Lot 1 (NW $\frac{1}{4}$ NE $\frac{1}{4}$)
0.2 acre Lot 2 (SW $\frac{1}{4}$ NE $\frac{1}{4}$)
Section 11
T. 24 S., R. 7 W., W. M.

This certificate describes that portion of the water right confirmed by the prior
certificate recorded at page 44046, Volume 36, State Record of Water Right
Certificates, NOT modified by the provisions of orders of the Water Resources
Director entered on September 5, 1978, approving transfer applications No. 4002
and 4015. The issuance of this superseding certificate does not confirm the
status of the water right in reference to ORS 540.610.

The right to the use of the water for the purposes aforesaid is restricted to the lands or place
of use herein described and is subject to the existing minimum flow policies established by the
Water Policy Review Board.

WITNESS the signature of the Water Resources Director, affixed

this date. September 29, 1978


Water Resources Director

Recorded in State Record of Water Right Certificates, Volume 39, page 46546

T-4870 T-4862 c.f.

BEFORE THE WATER RESOURCES DIRECTOR OF OREGON

DOUGLAS COUNTY

IN THE MATTER OF THE APPLICATION)
OF JOSEPH H. & HELEN W. STETSON)
FOR APPROVAL OF A CHANGE IN)
POINT OF DIVERSION OF WATER)

ORDER APPROVING
TRANSFER NO. 4015

On August 7, 1978, an application was filed in the office of the Water Resources Director by Joseph H. and Helen W. Stetson for approval of a change in point of diversion from Umpqua River, pursuant to the provisions of ORS 540.510 to 540.530.

The certificate recorded at page 44046, Volume 36, State Record of Water Right Certificates, in the name of Milo Bullock, describes a right which includes the use of not to exceed 0.05 cubic foot per second from Umpqua River for irrigation of 4.2 acres in Lot 1 (SW $\frac{1}{4}$ SW $\frac{1}{4}$) of Section 2, Township 24 South, Range 7 West, W.M., with a date of priority of August 5, 1958.

The authorized point of diversion of record for said right is located 620 feet North and 1420 feet East from the Southwest Corner of Section 2, being within Lot 1 (SE $\frac{1}{4}$ SW $\frac{1}{4}$) of Section 2, Township 24 South, Range 7 West, W.M.

The applicants herein, owners of the lands above described, propose to change the point of diversion therefrom, without loss of priority, to a point located 950 feet North and 780 feet East from the Southwest Corner of Section 2, being within Lot 1 (SW $\frac{1}{4}$ SW $\frac{1}{4}$) of Section 2, Township 24 South, Range 7 West, W.M.

Mr. M. John Youngquist, Watermaster, has filed a statement to the effect that the proposed change in point of diversion may be made without injury to existing rights.

No objections having been filed and it appearing that the proposed change in point of diversion may be made without injury to existing rights, the application should be approved.

NOW, THEREFORE, it hereby is ORDERED that the requested change in point of diversion, as described herein, without loss of priority, is approved.

It is FURTHER ORDERED that the quantity of water diverted at the new point of diversion shall not exceed the quantity of water available at the original point of diversion under the subject right located 40 feet North and 2250 feet East from the Southwest Corner of Section 2, being within Lot 1 (SE $\frac{1}{4}$ SW $\frac{1}{4}$) of Section 2, Town-

ship 24 South, Range 7 West, W.M.

It is FURTHER ORDERED that the following provisions shall be effective when in the judgment of the watermaster it becomes necessary to install headgates and measuring devices:

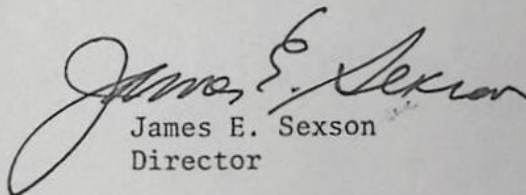
That the diversion works shall include an in line flow meter, a weir, or other suitable device for measuring the water to which the applicant is entitled;

That the type and plans of the measuring device be approved by the watermaster before the beginning of construction work and that the weir or measuring device be installed under the general supervision of said watermaster.

It is FURTHER ORDERED that the construction work shall be completed and the change in point of diversion of water made on or before October 1, 1980.

It is FURTHER ORDERED that the certificate of water right heretofore issued to Milo Bullock and recorded at page 44046, Volume 36, State Record of Water Right Certificates, is canceled; and in lieu thereof a new certificate be issued covering the balance of the right NOT involved in this proceeding and the proceeding for transfer application No. 4002; and upon proof satisfactory to the Water Resources Director of completion of works and beneficial use of water to the extent intended under the provisions of this order, a confirming certificate of water right shall be issued to the applicants herein.

Dated at Salem, Oregon this 5th day of September, 1978.


James E. Sexson
Director